TRAFFIC MAP
KANE COUNTY
ILLINOIS

PREPARED BY THE
BUREAU OF PLANNING
DIVISION OF HIGHWAYS
DEPARTMENT OF PUBLIC WORKS & BUILDINGS
IN COOPERATION WITH THE
U.S. DEPARTMENT OF COMMERCE
BUREAU OF PUBLIC ROADS

SCALE
1 0 1 2 3 MILES

SCALE OF ENLARGEMENTS
1/2 0 1/2 1 MILE

1965

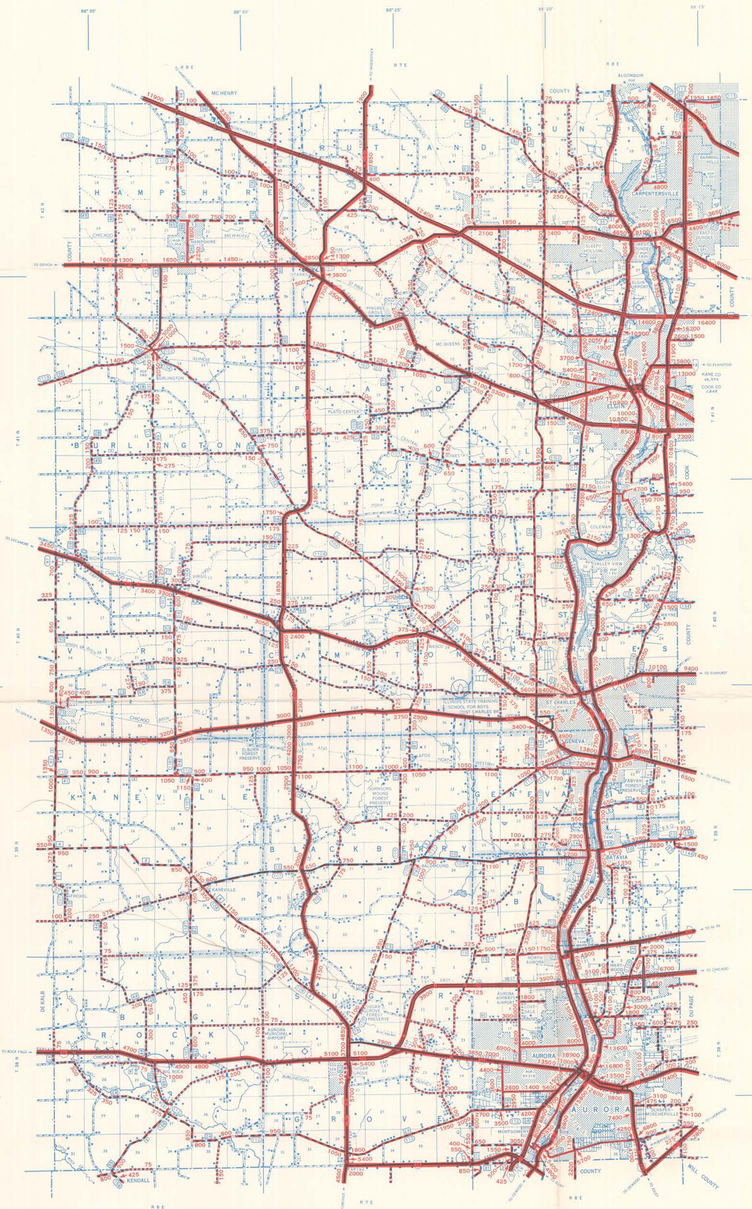

LEGEND

BOUNDARY LINES AND SCREENS

STATE LINE
COUNTY LINE
CIVIL TOWNSHIP OR ROAD DISTRICT LINE
SURVEYED TOWNSHIP LINE
NATIONAL FOREST BOUNDARY LINE
NATIONAL FOREST PURCHASED AREA
BOUNDARY OF STRIP MINE OR QUARRY
AIRPORT BOUNDARY LINE
FOREST PRESERVE OR PARK AREA
MILITARY RESERVATION

ROADS AND ROADWAY FEATURES

MARKED ROUTE, US, ILL, OR INTERSTATE
TOLL PLAZA
HIGHWAY WITH CONTROL OF ACCESS
(CAGING INDICATES FRONTAGE ROAD)
FEDERAL-AID PRIMARY ROUTE
FEDERAL-AID SECONDARY OR COUNTY HIGHWAY
UNIMPROVED ROAD
GRADED AND DRAINED ROAD
SOIL SURFACED ROAD
GRAVEL OR STONE ROAD
BITUMINOUS SURFACED ROAD
PAVED ROAD
DIVIDED HIGHWAY
MUNICIPAL EXTENSION OR ALLEY
HIGHWAY SEPARATION WITHOUT INTERCHANGE
HIGHWAY SEPARATION WITH INTERCHANGE

NAVIGATION, DRAINAGE AND STRUCTURES

HIGHWAY BRIDGE OVER LARGE RIVER
TRUSS
CANTILEVER
MOVABLE
SUSPENSION
ARCH
OTHER HIGHWAY BRIDGES OVER 20 FT. SPAN
FORD OVER 20 FT. IN LENGTH
TOLL FERRY
NAVIGABLE STREAM
NARROW STREAM
INTERMITTENT STREAM
DRAINAGE DITCH
CANAL
DAM
DAM WITH LOCK
LOCK
DOCK, PIER, OR LANDING

AIRPORTS AND RAILROADS

AIRPORT:
COMPLETE FACILITIES
LIMITED FACILITIES
MILITARY
SEAPLANE BASE
RAILWAY OPERATED BY SINGLE COMPANY
OR OTHER CARRIER ON SAME TRACKS
RAILROAD TWO OR MORE TRACKS OF
SEPARATELY OPERATED COMPANIES
OR ADJACENT RIGHTS OF WAY
RAILROAD STATION OR FLAG STOP
RAILROAD GRADE CROSSING
RAILROAD ABOVE ROAD
BELOW ROAD

CITIES AND VILLAGES

MUNICIPAL CENTER COUNTY SEAT
OTHER
INCORPORATED AREA
INSET OF CONGESTED AREA

CULTURAL FEATURES

FARM UNIT
(FIGURE DENOTES NUMBER OF UNITS)
DWELLING
BUSINESS ESTABLISHMENT
INDUSTRIAL PLANT
SCHOOL
CHURCH
HOTEL OR MOTEL
PUBLIC BUILDING
HOSPITAL OR NURSING HOME
CEMETERY
CHURCH WITH CEMETERY
ELEVATOR
MINE SHAFT
GRAVEL PIT OR QUARRY
SAWMILL (STATIONARY)
GRAIN STORAGE BIN
OIL OR GAS WELLS
STORAGE TANK
POWER PLANT
SUBSTATION
MILITARY REGIONAL
HIGHWAY MAINTENANCE
GARBAGE, RUBBISH AND OTHER DUMP
INCINERATOR
AUTO OR SCRAP METAL JUNKYARD
RIFLE CLUB
SEASONAL DWELLING, TRAILER
LOOKOUT TOWER
CAMP OR LODGE
DRIVE-IN THEATRE
PARK
SMALL PARK
RACE GROUND OR RACE COURSE
SCENIC SITE
ATHLETIC FIELD OR AMUSEMENT PARK
GOLF COURSE OR COUNTRY CLUB
COUNTY FARM ORPHANAGE
CORRECTIONAL INSTITUTION
CAUSWAY, OIL PUMPING STATION (GENERAL)
RADIO OR TELEVISION STATION
RADIO OR TELEVISION STATION
RADIO RANGE (R), MICROWAVE (M) STATION
STATE HIGHWAY POLICE STATION
FISH HATCHERY

TRAFFIC LEGEND

ANNUAL AVERAGE 24 HOUR TRAFFIC VOLUME

PRIMARY HIGHWAYS
2000

COUNTY HIGHWAYS AND LOCAL ROADS
1500 — 1000 AND OVER
800 — 400 TO 999
100 — 75 TO 399
LESS THAN 75

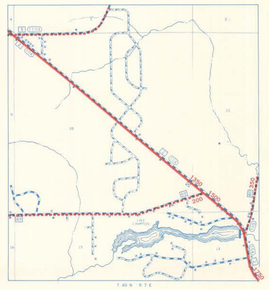

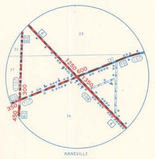

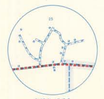

INDEX TO SUPPLEMENTAL SHEETS

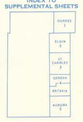

ORIGINAL DATA
1964

REVISIONS

ACCID. TYPE	P.D.	ROAD FUNCL. CL.	
DATE	BY	DATE	BY
SUMMER 68			

CONTROL: U.S. COAST AND GEODETIC SURVEY, U.S. GEOLOGICAL SURVEY, U.S. PUBLIC LANDS SURVEY, RAILROAD ALIGNMENTS, AERIAL PHOTOGRAPHY AND DIVISION OF HIGHWAYS ROAD INVENTORY

THIS MAP ALSO INDICATES AT EVERY 25,000 FEET THE STATE PLANE COORDINATES IN THOUSANDS OF FEET WHICH HAVE BEEN ESTABLISHED BY THE UNITED STATES COAST AND GEODETIC SURVEY. (EAST ZONE)

POPULATION 208,246 1960 CENSUS
TOTAL AREA 523 SQUARE MILES
* SPECIAL CENSUS POPULATION FIGURE

MAP SHEET OF ONE MAP SHEET AND FIVE SUPPLEMENTAL SHEETS

GENERAL HIGHWAY MAP KANE COUNTY ILLINOIS