# 1976 TRAFFIC MAP
# KANE COUNTY
## ILLINOIS

PREPARED BY THE
DEPARTMENT OF TRANSPORTATION
OFFICE OF PLANNING, PROGRAMMING, & ENVIRONMENTAL SCIENCE

IN COOPERATION WITH THE
U.S. DEPARTMENT OF TRANSPORTATION
FEDERAL HIGHWAY ADMINISTRATION

SCALE — 0 – 5 MILES
SCALE OF ENLARGEMENTS — 0 – 1.0 MILE

IN COOPERATION WITH THE KANE CO. HIGHWAY DEPT.

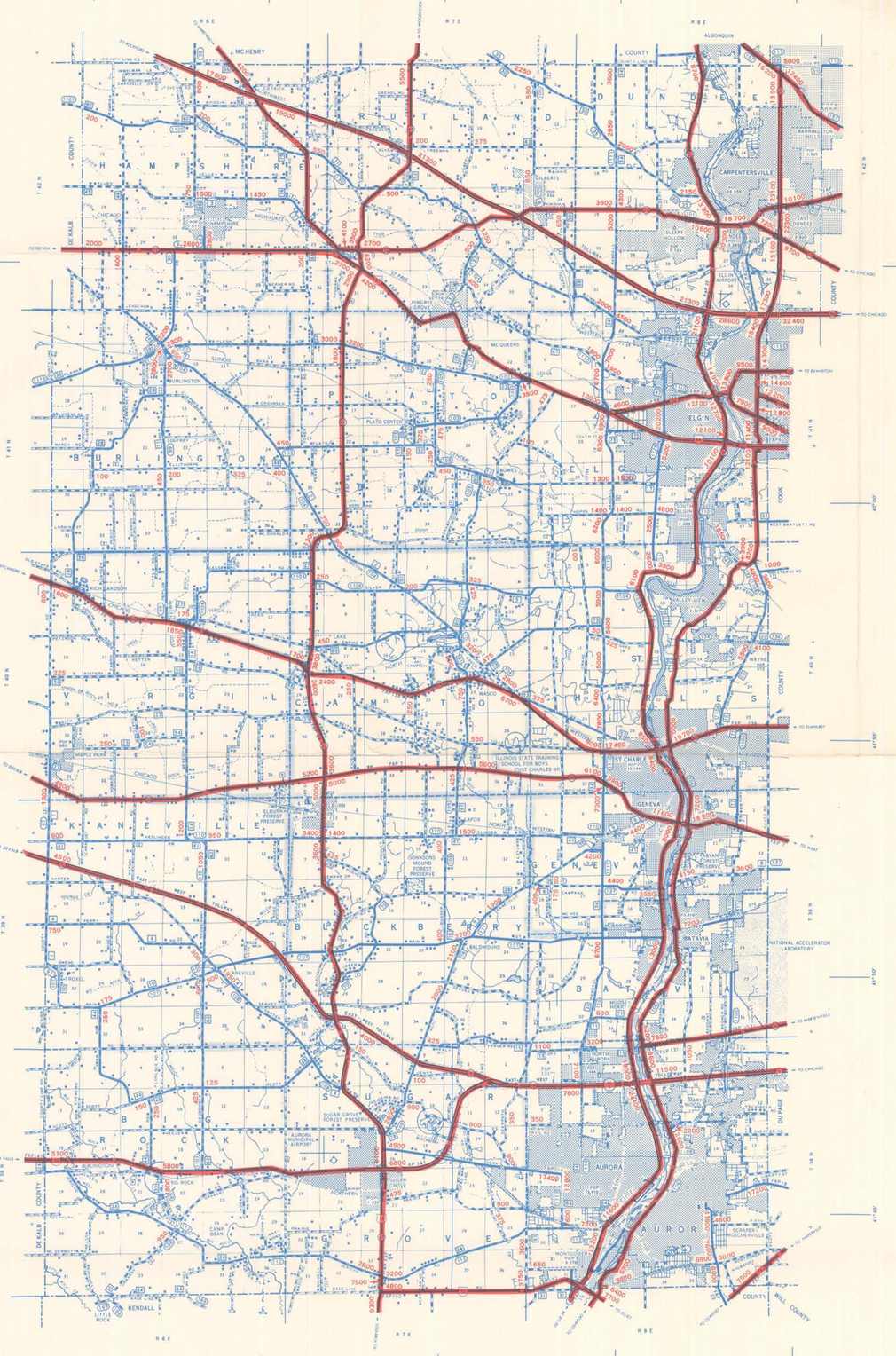


## TRAFFIC LEGEND

ANNUAL AVERAGE 24 HOUR TRAFFIC VOLUME

PRIMARY HIGHWAYS
2000

NOTE: RED BANDS NOT SHOWN ON NON-PRIMARY ROADS

## LEGEND

### BOUNDARY LINES AND SCREENS

STATE LINE
COUNTY LINE
CIVIL TOWNSHIP OR ROAD DISTRICT LINE
SURVEYED TOWNSHIP LINE
NATIONAL FOREST BOUNDARY LINE
NATIONAL FOREST PURCHASED AREA
BOUNDARY OF STRIP MINE OR MINE WASTE AREA
FOREST PRESERVE OR PARK AREA
MILITARY RESERVATION

### ROADS AND ROADWAY FEATURES

MARKED ROUTE: US, ILL, OR INTERSTATE
TOLL PLAZA
HIGHWAY WITH CONTROL OF ACCESS (CASING INDICATES FRONTAGE ROAD)
FEDERAL-AID PRIMARY ROUTE
FEDERAL-AID SECONDARY OR COUNTY HIGHWAY
UNIMPROVED ROAD
GRADED AND DRAINED ROAD
SOIL SURFACED ROAD
GRAVEL OR STONE ROAD
BITUMINOUS SURFACED ROAD (HIGH TYPE)
PAVED ROAD
DIVIDED HIGHWAY
MUNICIPAL EXTENSION OR RAMP
HIGHWAY SEPARATION WITHOUT INTERCHANGE
HIGHWAY SEPARATION WITH INTERCHANGE

### NAVIGATION, DRAINAGE AND STRUCTURES

HIGHWAY BRIDGES OVER LARGE RIVERS
TRUSS — CANTILEVER
MOVABLE — SUSPENSION
ARCH
OTHER HIGHWAY BRIDGES OVER 20 FT SPAN
FORD OVER 20 FT IN LENGTH
FREE FERRY — TOLL FERRY
NAVIGABLE STREAM
NARROW STREAM
INTERMITTENT STREAM
DRAINAGE DITCH
CANAL
DAM — DAM WITH LOCK
LEVEE
DOCK, PIER, OR LANDING

### AIRPORTS AND RAILROADS

AIRPORTS
SCHEDULE SERVICE — OTHER
MILITARY — SEAPLANE BASE
RAILWAY OPERATED BY SINGLE COMPANY OR OTHER CARRIER ON SAME TRACKS
RAILROADS (TWO OR MORE TRACKS OF SEPARATELY OPERATED COMPANIES ON ADJACENT RIGHTS-OF-WAY)
RAILROAD STATION (REVENUE STOP)
RAILROAD GRADE CROSSING
RAILROAD ABOVE ROAD — BELOW ROAD

### CITIES AND VILLAGES

MUNICIPAL CENTER, COUNTY SEAT — OTHER
INCORPORATED AREA
INSET OF CONGESTED AREA

### CULTURAL FEATURES

FARM UNIT (FIGURE DENOTES NUMBER OF UNITS) — DWELLING
BUSINESS ESTABLISHMENT — INDUSTRIAL PLANT
SCHOOL — CHURCH
HOTEL OR MOTEL — POST OFFICE
HOSPITAL OR NURSING HOME — PUBLIC BUILDING
CEMETERY — CHURCH WITH CEMETERY ADJACENT
MINE SHAFT — GRAVEL PIT OR QUARRY
SAWMILL (STATIONARY) — GRAIN STORAGE BIN
OIL OR GAS WELLS — STORAGE TANK
POWER PLANT — SUBSTATION
SEWAGE DISPOSAL — HIGHWAY GARAGE
GARBAGE, RUBBISH AND OTHER DUMP — INCINERATOR
AUTO OR SCRAP METAL, JUNKYARD — RIFLE CLUB
SEASONAL DWELLING, TRAILER — LOOKOUT TOWER
CAMP OR LODGE — DRIVE-IN THEATRE
REST AREA — SMALL PARK
FAIR GROUND OR RACE COURSE — SCENIC SITE
ATHLETIC FIELD OR AMUSEMENT PARK
GOLF COURSE OR COUNTRY CLUB
COUNTY FARM, ORPHANAGE
CORRECTIONAL INSTITUTION
GAUGING OR PUMPING STATION (GENERAL)
COMPRESSOR OR METERING STATION
RADIO OR TELEVISION STATION
STATE HIGHWAY POLICE STATION
FISH HATCHERY

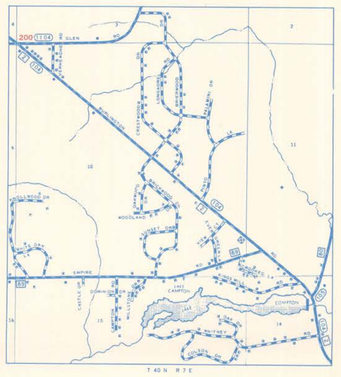

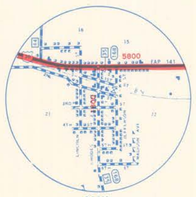


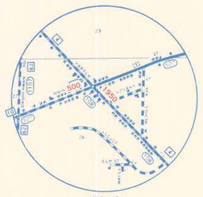


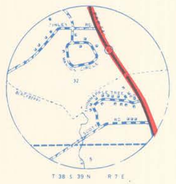

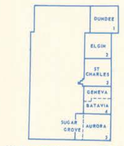


FOR DETAILED INFORMATION OF CONJESTED AREAS SEE TOWNSHIP MAPS.

POLYCONIC PROJECTION
THIS MAP ALSO INDICATES AT EVERY 25,000 FEET THE STATE PLANE COORDINATES IN THOUSANDS OF FEET WHICH HAVE BEEN ESTABLISHED BY THE UNITED STATES COAST AND GEODETIC SURVEY. (EAST ZONE)

POPULATION 251 005 1970 CENSUS
TOTAL AREA 523 SQUARE MILES

CONTROL U.S. COAST AND GEODETIC SURVEY U.S. GEOLOGICAL SURVEY U.S. PUBLIC LANDS SURVEY RAILROAD ALIGNMENTS AERIAL PHOTOGRAPHS AND DIVISION OF HIGHWAYS ROAD INVENTORY

| ORIGINAL DATA 1971 | | | |
|---|---|---|---|
| REVISIONS | | | |
| ROAD TYPE ETC. | | ROAD TYPE ETC. | |
| DATE | BY | DATE | BY |
| 12-31-72 | F.P.N. | | |
| 12-31-73 | F.J. | | |
| 12-31-74 | F.J. | | |
| | | | |
| | | | |
| | | | |
| | | | |

GENERAL HIGHWAY MAP KANE COUNTY ILLINOIS