1997 TRAFFIC MAP
KANE COUNTY
ILLINOIS

PREPARED BY THE
DEPARTMENT OF TRANSPORTATION
OFFICE OF PLANNING AND PROGRAMMING

IN COOPERATION WITH THE
U.S. DEPARTMENT OF TRANSPORTATION
FEDERAL HIGHWAY ADMINISTRATION

TRAFFIC LEGEND

ANNUAL AVERAGE 24 HOUR TRAFFIC VOLUME

PRIMARY HIGHWAYS

2000

SCALE

SCALE OF ENLARGEMENTS

LEGEND

CLASSIFICATION OF ROADS AND STREETS

MARKED ROUTE - U.S., ILL. AND INTERSTATE
HIGHWAY WITH CONTROL OF ACCESS
(CASING INDICATES FRONTAGE ROAD)
PAVED — DIVIDED — UNDIVIDED
BITUMINOUS HIGH TYPE — LOW TYPE
GRAVEL OR STONE
SOIL SURFACE
GRADED AND DRAINED
UNIMPROVED
FA PRIMARY ROUTE — F.A.P.
FA SECONDARY — F.A.S.
COUNTY HIGHWAY

CITIES AND VILLAGES

COUNTY SEAT — OTHER
INset OF CONGESTED AREA

STRUCTURES, NAVIGATION AND DRAINAGE

HIGHWAY BRIDGES OVER 20 FT. CLEAR SPAN
FORD OVER 20 FT. IN LENGTH
FREE FERRY — TOLL FERRY
DAM WITH LOCK
DRAINAGE DITCH OR DREDGED STREAM
CANAL

BOUNDARY LINES AND SCREENS

CIVIL TOWNSHIP OR ROAD DISTRICT
FOREST PRESERVE OR PARK AREA
MILITARY RESERVATION

AIRPORTS

SCHEDULED SERVICE — OTHER
MILITARY — SEAPLANE BASE

CULTURAL FEATURES

SCHOOL
HOSPITAL
POST OFFICE
PUBLIC BUILDING
CEMETERY
POWER PLANT
CORRECTIONAL INSTITUTION
REST AREA
SCENIC SITE
STATE HIGHWAY POLICE STATION
FAIR GROUND
FIRE DEPARTMENT
TOLL PLAZA
WEIGHT STATION

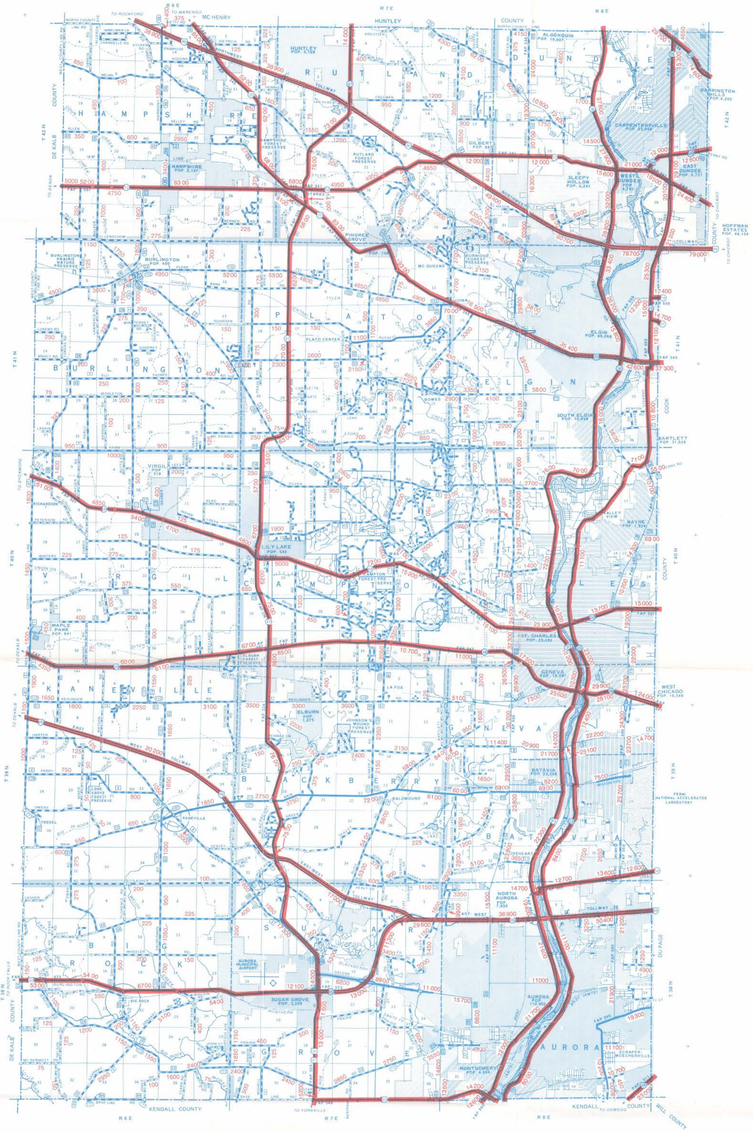

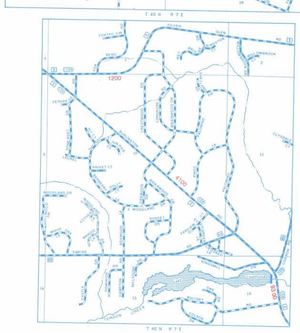

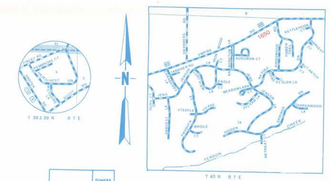

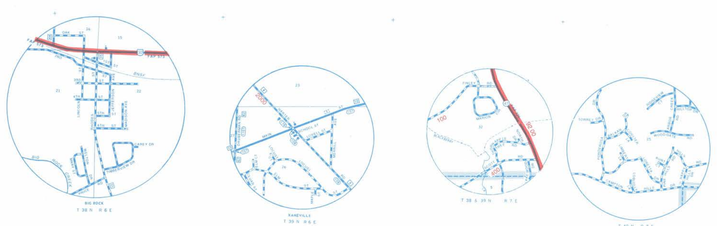

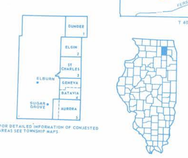

FOR DETAILED INFORMATION OF CONGESTED AREAS SEE TERRAIN MAPS

POLYCONIC PROJECTION
ILLINOIS FIRST ORDER BASED ON ILLINOIS STATE PLANE COORDINATES (EAST ZONE)
POPULATION (CY 97) 1990 CENSUS
TOTAL AREA 525 SQUARE MILES

CONTROL: U.S. COAST AND GEODETIC SURVEY, U.S. GEOLOGICAL SURVEY, U.S. PUBLIC LANDS SURVEY, RAILROAD ALIGNMENTS, AERIAL PHOTOGRAPHS, AND DIVISION OF HIGHWAYS ROAD INVENTORY.

ORIGINAL DATA 1983	
REVISED	
BY	DATE
MAS	12-31-98

Printed by Authority of State of Illinois 1998/0/1/2000/0/1/2000/0/1

GENERAL HIGHWAY MAP KANE COUNTY ILLINOIS