1988 TRAFFIC MAP
KANE COUNTY
ILLINOIS

PREPARED BY THE
DEPARTMENT OF TRANSPORTATION
OFFICE OF PLANNING AND PROGRAMMING
IN COOPERATION WITH THE
U.S. DEPARTMENT OF TRANSPORTATION
FEDERAL HIGHWAY ADMINISTRATION

SCALE

0 1 2 3 4 5 MILES
0 5000 10000 15000 20000 25000 FEET
0 1 2 3 4 5 6 7 8 KILOMETERS

SCALE OF ENLARGEMENTS

0 .1 .2 .3 .4 .5 .6 .7 .8 .9 1.0 MILE
0 500 1000 2000 3000 4000 5000 FEET
0 .2 .4 .6 .8 1.0 KILOMETER

TRAFFIC LEGEND

ANNUAL AVERAGE 24 HOUR TRAFFIC VOLUME

PRIMARY HIGHWAYS

2000

NOTE: RED BANDS NOT SHOWN ON NON-PRIMARY ROADS.

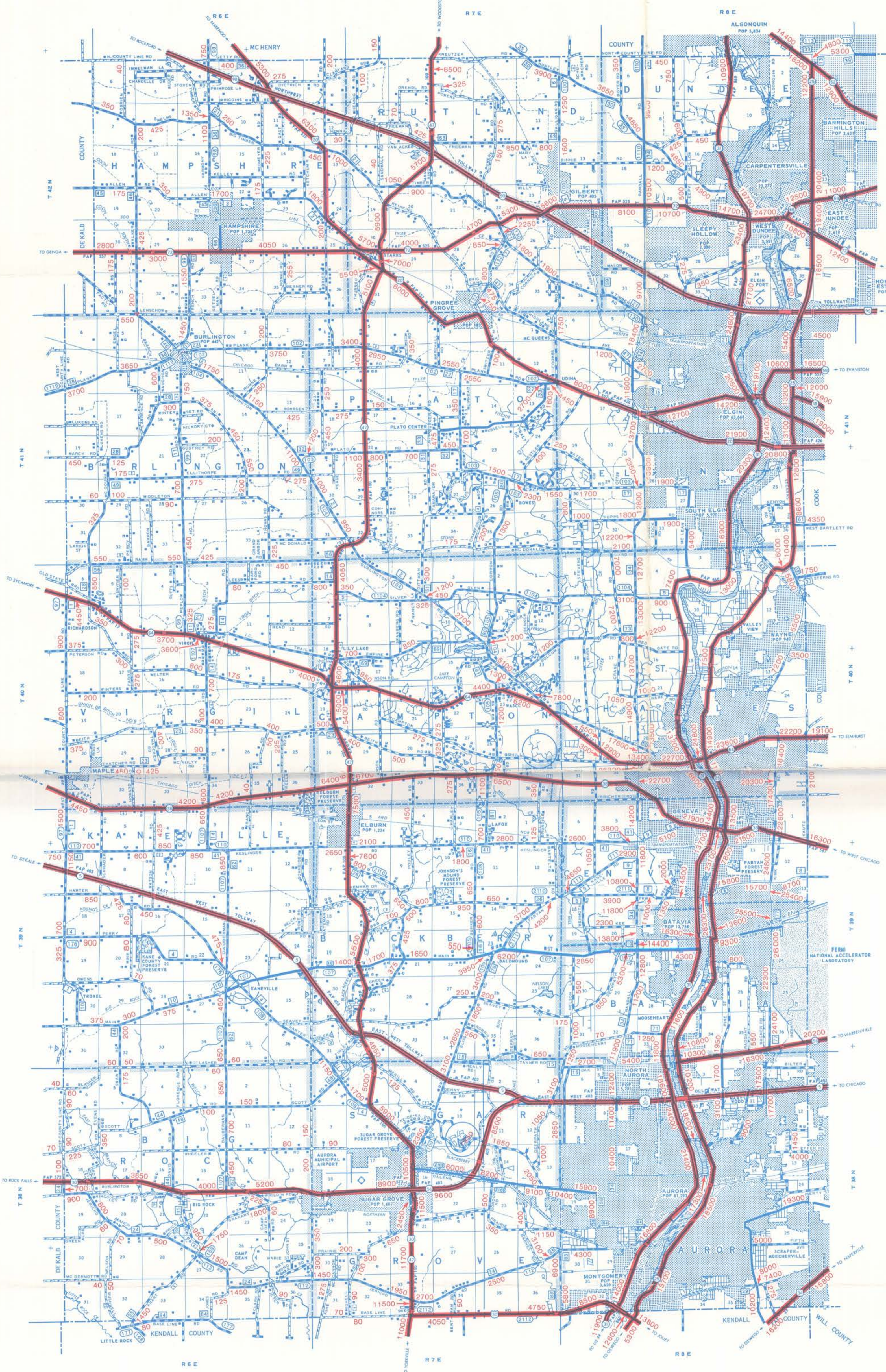

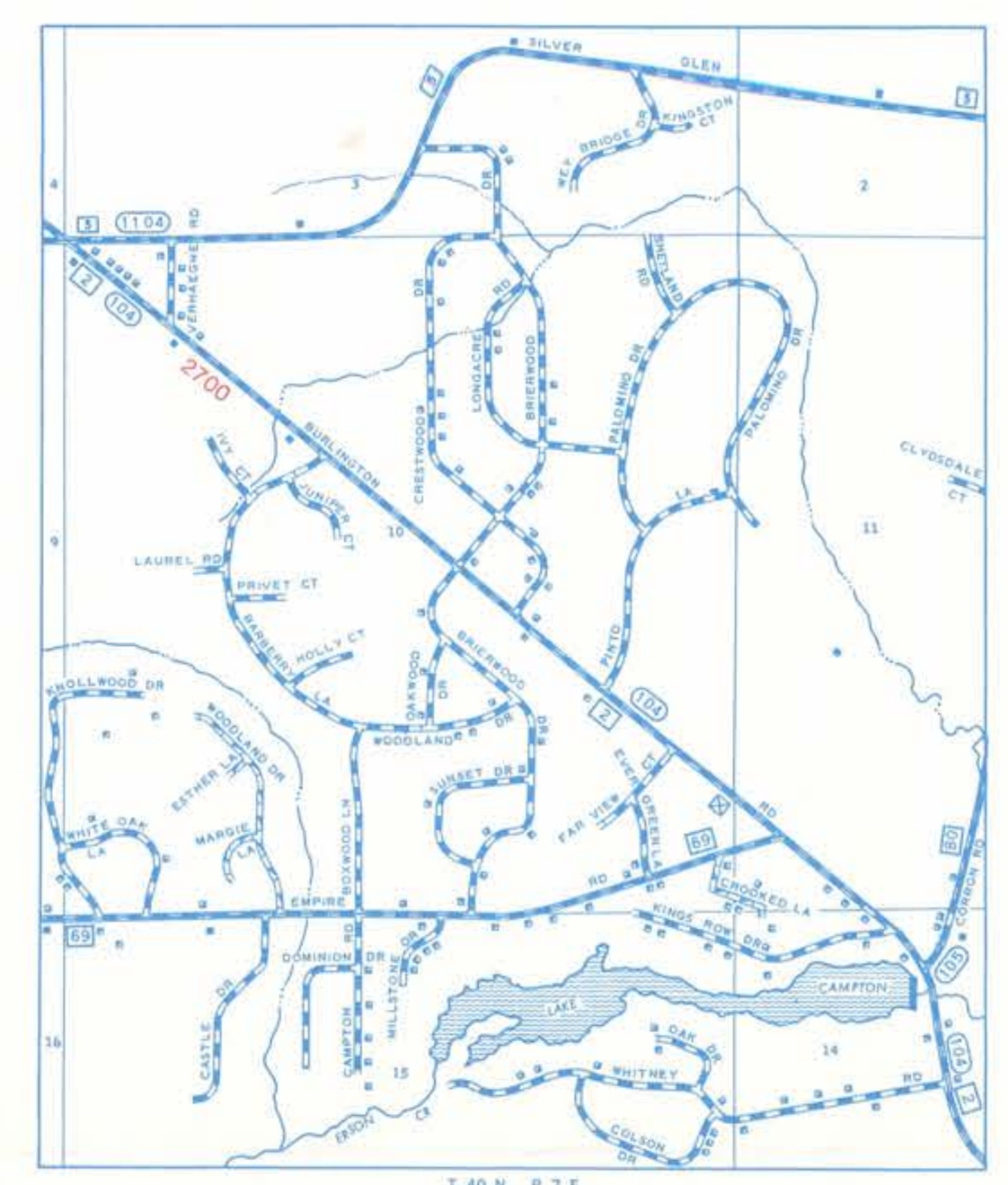

T 40 N R 7 E

T 38 & 39 N R 7 E

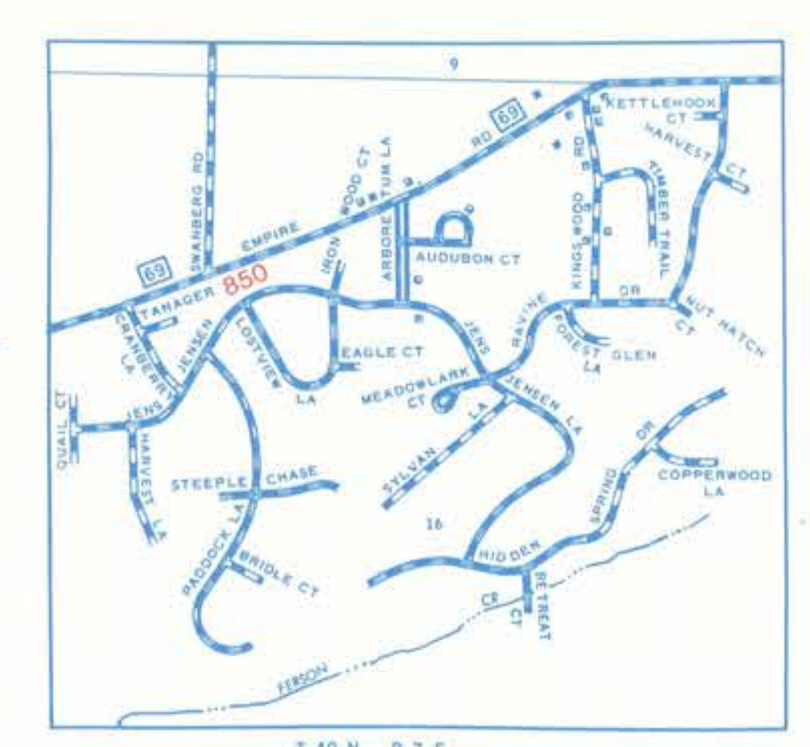

T 40 N R 7 E

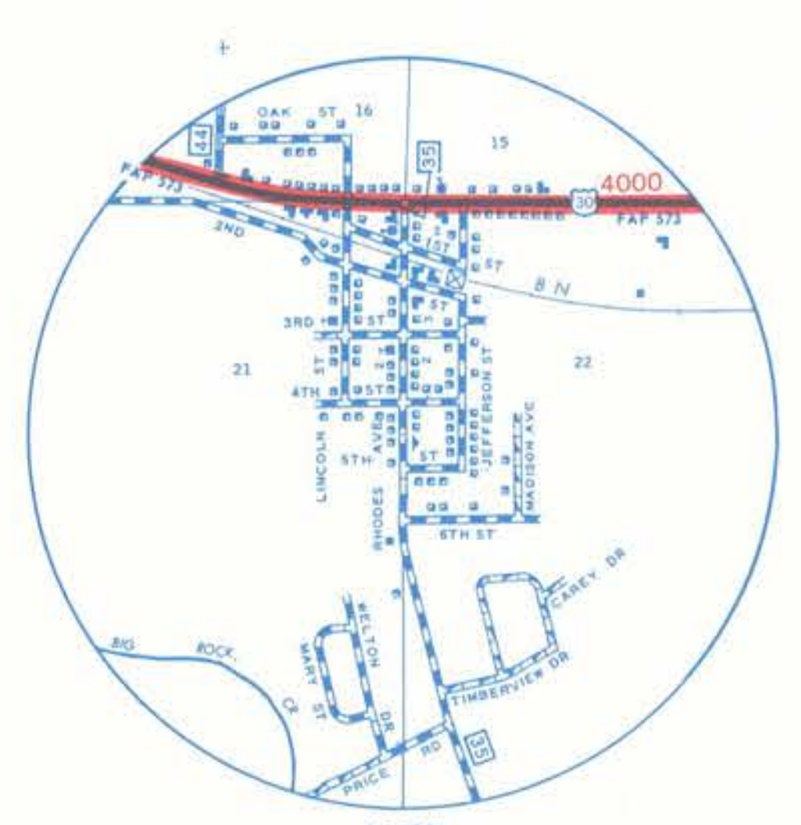

BIG ROCK
T 38 N R 6 E

KANEVILLE
T 39 N R 6 E

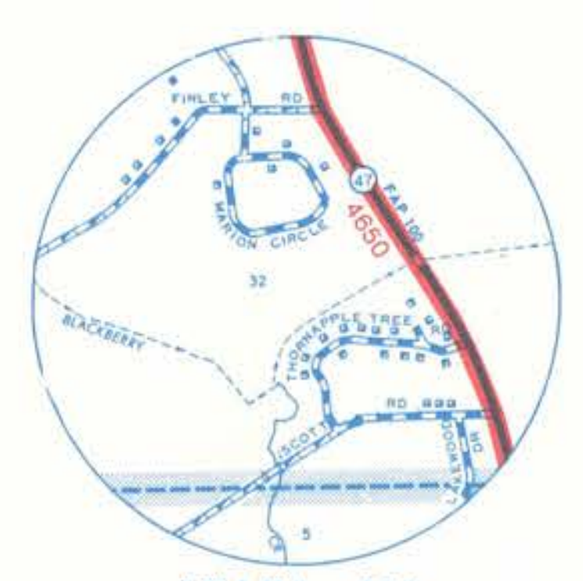

T 38 & 39 N R 7 E

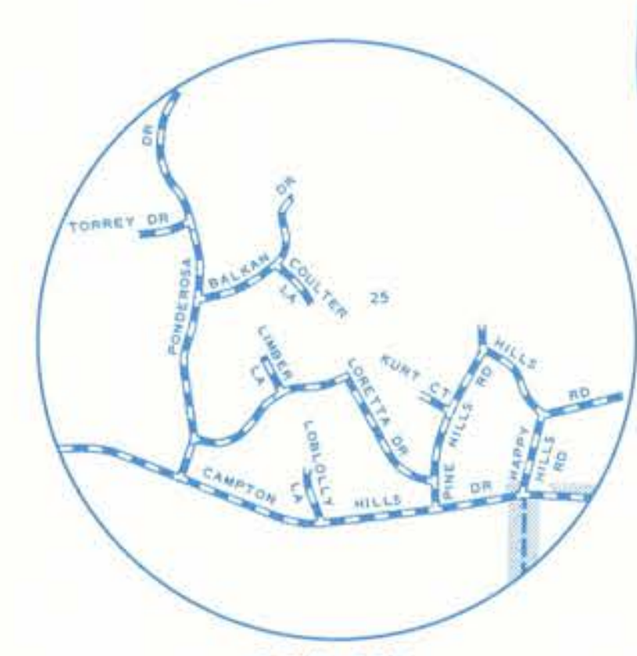

T 40 N R 7 E

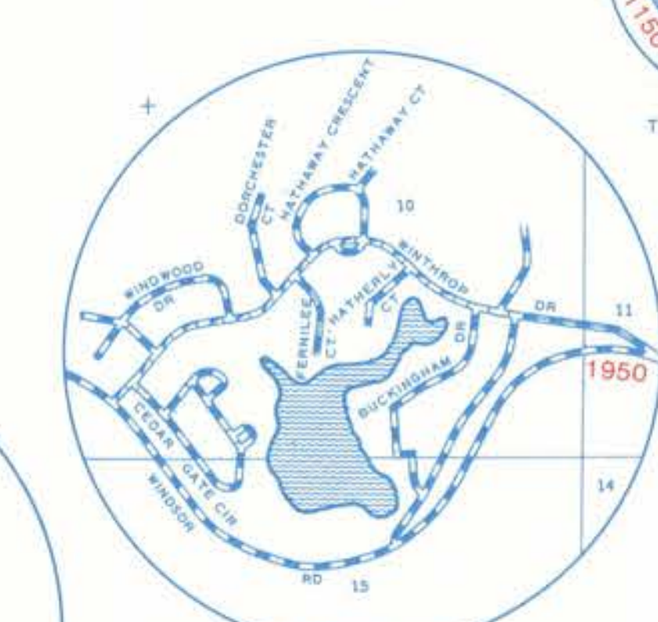

T 38 N R 7 E

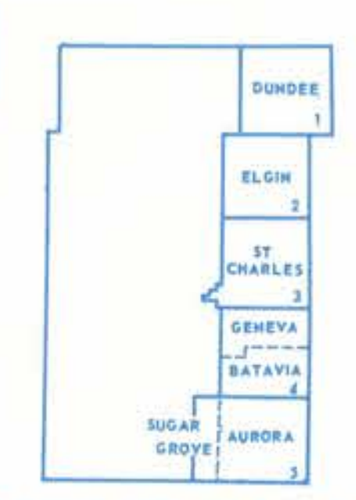

FOR DETAILED INFORMATION OF CONJESTED AREAS SEE TOWNSHIP MAPS

POLYCONIC PROJECTION
25,000 FOOT GRID BASED ON ILLINOIS
STATE PLANE COORDINATES (EAST ZONE)
TOTAL AREA 523 SQUARE MILES
COUNTY POPULATION 278,405 1980 CENSUS

CONTROL: U.S. COAST AND GEODETIC SURVEY, U.S. GEOLOGICAL SURVEY, U.S. PUBLIC LANDS SURVEY, RAILROAD ALIGNMENTS, AERIAL PHOTOGRAPHS, AND DIVISION OF HIGHWAYS ROAD INVENTORY.

ORIGINAL DATA 1983	
REVISED	
BY	DATE
JAR	12-31-84
GM	12-31-85
RLS	12-31-86

GENERAL HIGHWAY MAP KANE COUNTY ILLINOIS