1980 TRAFFIC MAP
KANE COUNTY
ILLINOIS

PREPARED BY THE
DEPARTMENT OF TRANSPORTATION
OFFICE OF PLANNING AND PROGRAMMING
IN COOPERATION WITH THE
U.S. DEPARTMENT OF TRANSPORTATION
FEDERAL HIGHWAY ADMINISTRATION

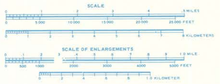

TRAFFIC VOLUME DATA COLLECTED IN COOPERATION WTIH THE KANE COUNTY HIGHWAY DEPT.

TRAFFIC LEGEND

ANNUAL AVERAGE 24 HOUR TRAFFIC VOLUME

PRIMARY HIGHWAYS
2000

NOTE: RED BANDS NOT SHOWN ON NON-PRIMARY ROADS.

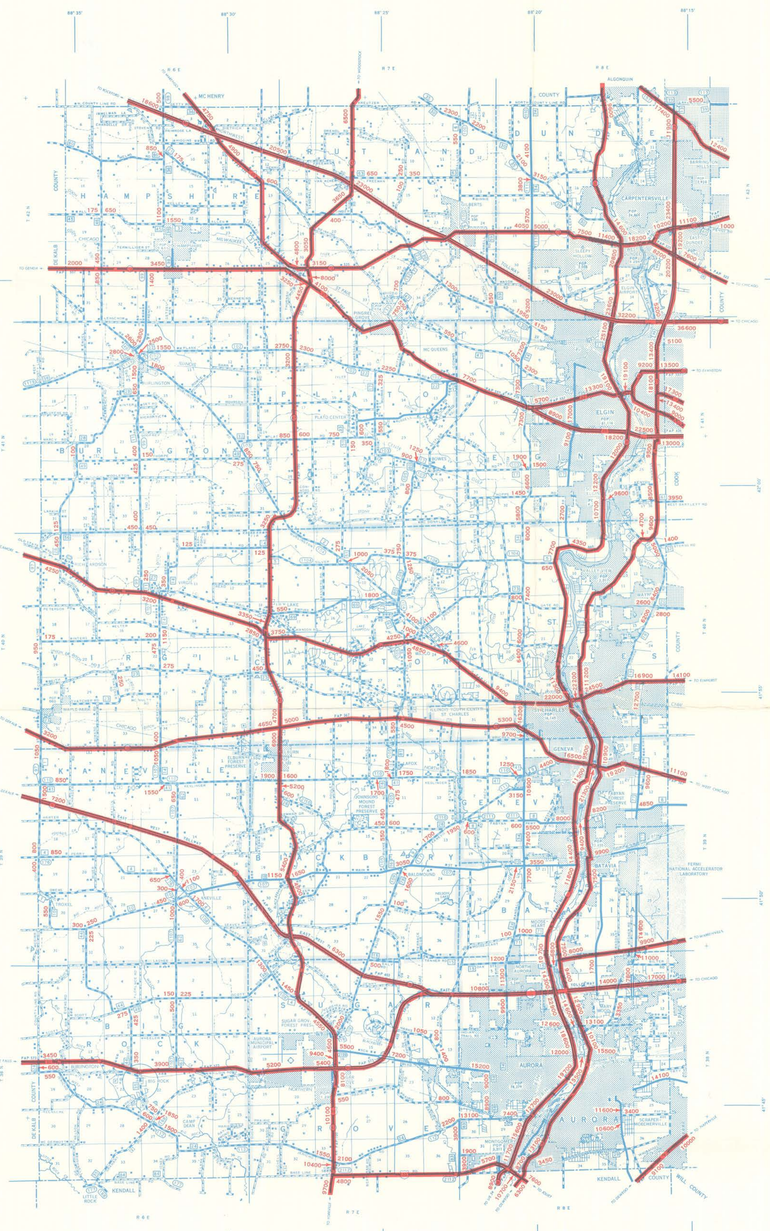

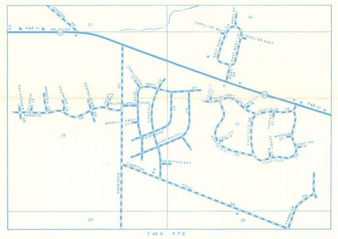

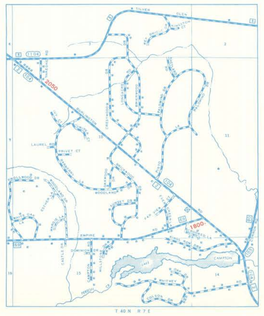

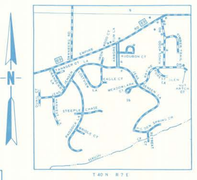

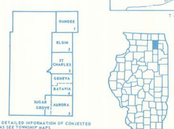

FOR DETAILED INFORMATION OF CONGESTED AREAS SEE TOWNSHIP MAPS

POLYCONIC PROJECTION
THIS MAP ALSO INDICATES AT EVERY 25,000 FEET THE STATE PLANE COORDINATES IN THOUSANDS OF FEET WHICH HAVE BEEN ESTABLISHED BY THE UNITED STATES COAST AND GEODETIC SURVEY. (EAST ZONE)

POPULATION 251 005 1970 CENSUS
TOTAL AREA 523 SQUARE MILES

CONTROL: U.S. COAST AND GEODETIC SURVEY; U.S. GEOLOGICAL SURVEY; U.S. PUBLIC LANDS SURVEY; RAILROAD ALIGNMENTS, AERIAL PHOTOGRAPHS, AND DIVISION OF HIGHWAYS ROAD INVENTORY

ORIGINAL DATA	
1971	
REVISED	
BY	DATE
F P H	12-21-73
F J	12-21-77
F J	12-21-78
R L S	12-21-79
B A T	12-21-79

GENERAL HIGHWAY MAP KANE COUNTY ILLINOIS