1984 TRAFFIC MAP
KANE COUNTY
ILLINOIS

PREPARED BY THE
DEPARTMENT OF TRANSPORTATION
OFFICE OF PLANNING AND PROGRAMMING
IN COOPERATION WITH THE
U.S. DEPARTMENT OF TRANSPORTATION
FEDERAL HIGHWAY ADMINISTRATION



TRAFFIC VOLUME DATA COLLECTED IN COOPERATION WITH THE KANE COUNTY HIGHWAY DEPT.

TRAFFIC LEGEND

ANNUAL AVERAGE 24 HOUR TRAFFIC VOLUME

PRIMARY HIGHWAYS

2000

NOTE: RED BANDS NOT SHOWN ON NON-PRIMARY ROADS.

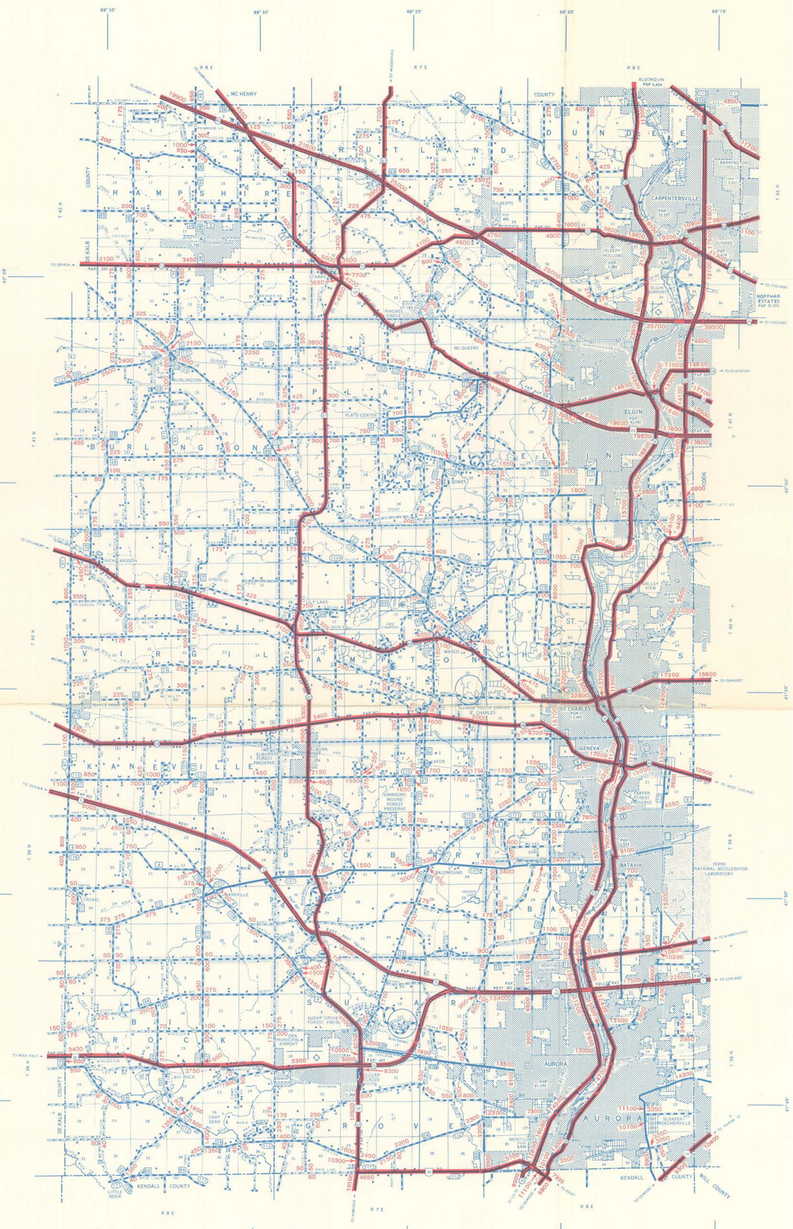

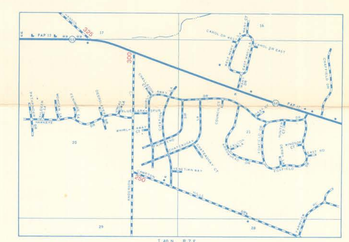

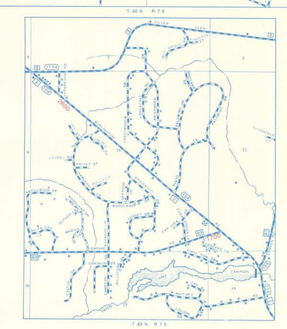

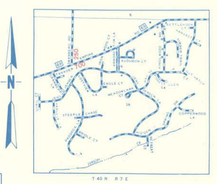

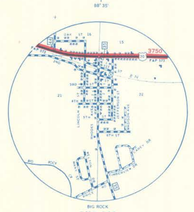

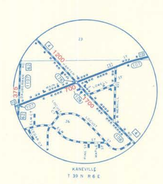

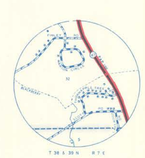

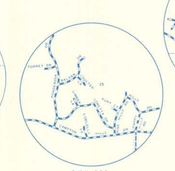

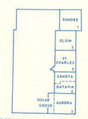

FOR DETAILED INFORMATION OF CONGESTED AREAS SEE TERMINUS MAPS.

CONTROL: U.S. COAST AND GEODETIC SURVEY, U.S. GEOLOGICAL SURVEY, U.S. PUBLIC LANDS SURVEY, RAILROAD ALIGNMENTS, AERIAL PHOTOGRAPHS, AND DIVISION OF HIGHWAYS ROAD INVENTORY.

POLYCONIC PROJECTION.
THIS MAP ALSO INDICATES AT EVERY 25,000 FEET THE STATE PLANE COORDINATES IN THOUSANDS OF FEET WHICH HAVE BEEN ESTABLISHED BY THE UNITED STATES COAST AND GEODETIC SURVEY. (EAST ZONE)

POPULATION 278,405 1980 CENSUS
TOTAL AREA 523 SQUARE MILES

ORIGINAL DATA 1980	
REVISED	
BY	DATE
RLS	12-21-80
FN	12-21-81
FN	12-21-82

GENERAL HIGHWAY MAP KANE COUNTY ILLINOIS