1972 TRAFFIC MAP
KANE COUNTY
ILLINOIS

PREPARED BY THE
DEPARTMENT OF TRANSPORTATION
OFFICE OF PLANNING, PROGRAMMING & ENVIRONMENTAL SCIENCE
IN COOPERATION WITH THE
U.S. DEPARTMENT OF TRANSPORTATION
FEDERAL HIGHWAY ADMINISTRATION

SCALE — 4 MILES

SCALE OF ENLARGEMENTS — MILE

*POLYCONIC PROJECTION

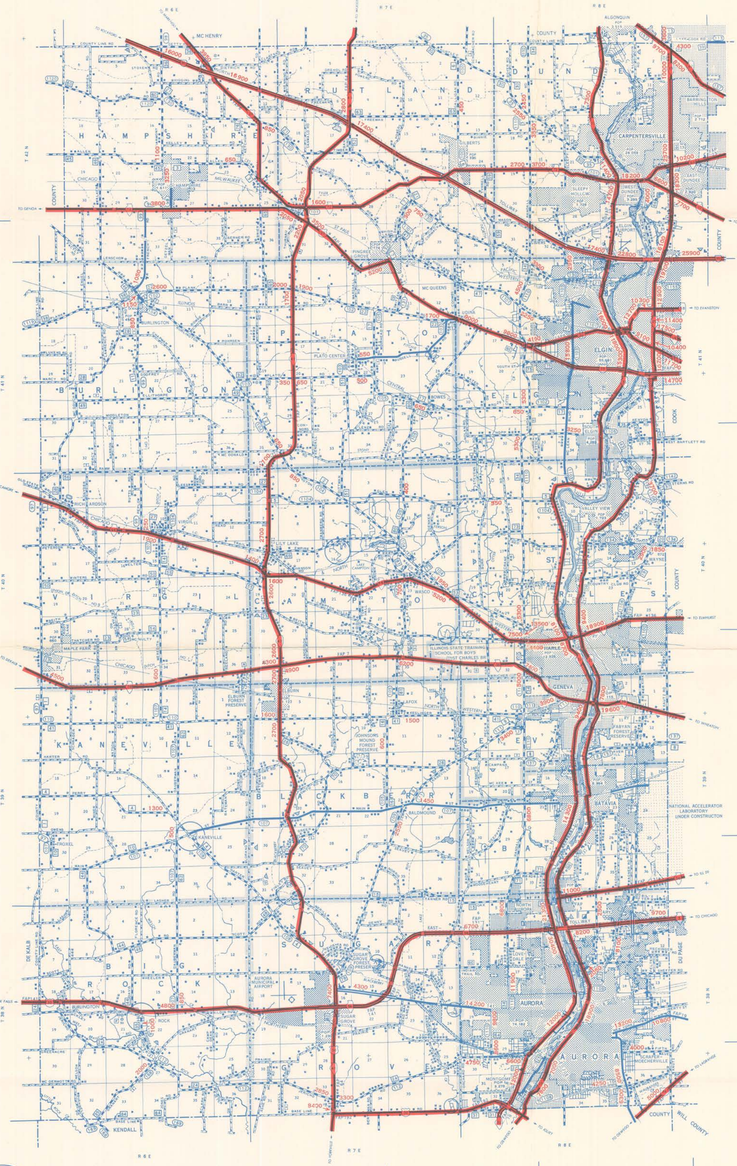

TRAFFIC LEGEND

ANNUAL AVERAGE 24 HOUR TRAFFIC VOLUME

PRIMARY HIGHWAYS — 2000

NOTE: RED BANDS NOT SHOWN ON NON-PRIMARY ROADS

LEGEND

BOUNDARY LINES AND SCREENS

STATE LINE
COUNTY LINE
CIVIL TOWNSHIP OR ROAD DISTRICT LINE
SURVEYED TOWNSHIP LINE
NATIONAL FOREST BOUNDARY LINE
NATIONAL FOREST PURCHASED AREA
NATIONAL PARK, MONUMENT OR NONE WASTE AREA
FOREST PRESERVE OR PARK AREA
MILITARY RESERVATION

ROADS AND ROADWAY FEATURES

MARKED ROUTE, US, ILL, OR INTERSTATE
TOLL PLAZA
HIGHWAY WITH CONT'OL OF ACCESS
(CASING INDICATES FRONTAGE ROAD)
FEDERAL-AID PRIMARY ROUTE
FEDERAL-AID SECONDARY OR COUNTY HIGHWAY
PAVED ROAD
GRADED AND DRAINED ROAD
SOIL SURFACED ROAD
GRAVEL OR STONE ROAD
BITUMINOUS SURFACED ROAD
PAVED ROAD
DIVIDED HIGHWAY
HIGHWAY, EXTENSION OR RAMP
HIGHWAY SEPARATION WITHOUT INTERCHANGE
HIGHWAY SEPARATION WITH INTERCHANGE

NAVIGATION, DRAINAGE AND STRUCTURES

HIGHWAY BRIDGES OVER LARGE RIVERS
TRUSS — CANTILEVER
MOVABLE — SUSPENSION
ARCH
OTHER HIGHWAY BRIDGES OVER 20 FT. SPAN
FOOT BRIDGE OVER 1 LENGTH
FREE FERRY — TOLL FERRY
NAVIGABLE STREAM
NARROW STREAM
INTERMITTENT STREAM
DRAINAGE DITCH
CANAL
DAM WITH LOCK
LEVEE
DOCK, PIER, OR LANDING

AIRPORTS AND RAILROADS

AIRPORTS
SCHEDULE SERVICE — OTHER
MILITARY — SEAPLANE BASE
RAILWAY OPERATED BY SINGLE COMPANY
ON OTHER CARRIER ON SAME TRACKS
RAILWAY OPERATED BY SEPARATE OF SEPARATELY OPERATED COMPANIES ON ADJACENT RIGHTS-OF-WAY)
RAILROAD STATION (REVENUE STOP)
RAILROAD GRADE CROSSING
RAILROAD ABOVE ROAD — BELOW ROAD

CITIES AND VILLAGES

MUNICIPAL CENTER, COUNTY SEAT — OTHER
INCORPORATED AREA
INSET OF CONGESTED AREA

CULTURAL FEATURES

FARM UNIT — DWELLING
(FIGURE INDICATES NUMBER OF UNITS)
BUSINESS ESTABLISHMENT — INDUSTRIAL PLANT
HOTEL OR MOTEL — CHURCH
HOSPITAL OR NURSING HOME — POST OFFICE
CEMETERY — PUBLIC BUILDING
CHURCH WITH CEMETERY ADJACENT
MINE SHAFT — GRAVEL PIT OR QUARRY
SAWMILL (STATIONARY) — GRAIN ELEVATOR
OIL OR GAS WELLS — STORAGE TANK
POWER PLANT — SUBSTATION
SURFACE DISPOSAL — HIGHWAY GARAGE
GARBAGE, RUBBISH AND OTHER DUMP — INCINERATOR
AUTO OR SCRAP METAL JUNKYARD — RIFLE CLUB
SEASONAL DWELLING, TRAILER — LOOKOUT TOWER
PICNIC OR GROUPED TABLES — DRIVE-IN THEATER
REST AREA — SMALL PARK
FAIR GROUND OR RACE COURSE — SCENIC SITE
ATHLETIC FIELD OR AMUSEMENT PARK
GOLF COURSE OR COUNTRY CLUB
COUNTY FARM, ORPHANAGE
CONVENTIONAL INN
AIRPORT, AIRWAY, METEO STATION (GENERAL)
COMPRESSOR OR METERING STATION
RADIO OR TELEVISION STATION
RADIO RANGE (R), MICROWAVE (M) STATION
STATE HIGHWAY POLICE STATION
FOX HATCHERY

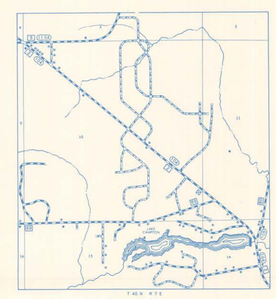

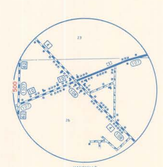

INDEX TO SUPPLEMENTAL SHEETS

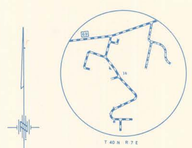

ORIGINAL DATA 1971			
REVISIONS			
ROAD TYPE, ETC.		ROAD TYPE, ETC.	
DATE	BY	DATE	BY

*THIS MAP ALSO INDICATES AT EVERY 25,000 FEET THE STATE PLANE COORDINATES IN THOUSANDS OF FEET WHICH HAVE BEEN ESTABLISHED BY THE UNITED STATES COAST AND GEODETIC SURVEY. (EAST ZONE)

POPULATION 281,005 1970 CENSUS
TOTAL AREA 523 SQUARE MILES
• SPECIAL CENSUS POPULATION FIGURE

CONTROL: U.S. COAST AND GEODETIC SURVEY, U.S. GEOLOGICAL SURVEY, U.S. PUBLIC LANDS SURVEY, RAILROAD ALIGNMENTS, AERIAL PHOTOGRAPHS, AND DIVISION OF HIGHWAYS ROAD INVENTORY

GENERAL HIGHWAY MAP KANE COUNTY ILLINOIS