northeastern illinois planning commission

summary of census 2000 profiles of general demographic characteristics

for counties, townships and municipalities in northeastern illinois

data bulletin 2-2001

may 2001

222 South Riverside Plaza
Suite 1800
Chicago, Illinois 60606

(312) 454-0400 phone
(312) 454-0411 fax
www.nipc.cog.il.us

northeastern illinois planning commission

222 south riverside plaza • chicago, illinois 60606 • (312) 454-0400 • FAX (312) 454-0411 • http://www.nipc.cog.il.us

EXECUTIVE COMMITTEE

Herbert T. Schumann Jr.
President

Rita R. Athas
Vice President

Michael K. Smith
Secretary

Edward W. Paesel
Treasurer

Alan L. Bennett
Vice President for Planning

James C. Berg
Vice President for Water Resources

Jerry Butler
Past Commission President

Charlie A. Thurston
Past Commission President

Ronald L. Thomas
Executive Director

COMMISSIONERS

Appointed by the Governor of Illinois

James C. Berg
Joseph F. Ligas
Hugh R. Murphy
Edward W. Paesel
Charlie A. Thurston

Appointed by the Mayor of Chicago

William F. Abolt, *Commissioner*
Department of Environment

Rita R. Athas,
Director of Regional Programs

Patrick J. Levar, *Alderman*
45th Ward, Chicago

Ed H. Smith, *Alderman*
28th Ward, Chicago

Mary Ann Smith, *Alderman*
48th Ward, Chicago

Elected by the Assembly of Mayors

Alan L. Bennett, *Trustee*
Village of Elmwood Park

Richard A. Clark, *Trustee*
Village of Lakewood

Kyle R. Hastings, *President*
Village of Orland Hills

Al Larson, *President*
Village of Schaumburg

Rae Rupp Srch, *President*
Village of Villa Park

Peter M. Sexton, *Clerk*
Village of Lake Bluff

Michael K. Smith, *President*
Village of New Lenox

Election Pending

Appointed by the County Board Chairmen

Jerry Butler, *Member*
Cook County Board of Commissioners

Herbert T. Schumann Jr. *Member*
Cook County Board of Commissioners

Bobbie L. Steele, *Member*
Cook County Board of Commissioners

Olivia G. Gow, *Member*
DuPage County Board

Mary D. Richards, *Member*
Kane County Board

Pamela O. Newton, *Member*
Lake County Board

Ann Gilman, *Member*
McHenry County Board

Terri A. Wintermute, *Member*
Will County Board

Appointed by the Board of the Regional Transportation Authority

Dwight A. Magalis

Appointed by the Board of the Chicago Transit Authority

Karen Dichiser

Appointed by the Board of Metra

Lowell Anderson

Appointed by the Board of Pace

Thomas D. Marcucci

Appointed by the Board of the Metropolitan Water Reclamation District of Greater Chicago

Patricia Young

Appointed by the Board of the Illinois Association of Park Districts

Judy Beck

Appointed by the Chicago Park District

Gerald Sullivan

Appointed by the Board of the Illinois Association of Wastewater Agencies

Wallace D. VanBuren

northeastern illinois planning commission

summary of census 2000 profiles of general demographic characteristics

for counties, townships and municipalities in northeastern illinois

data bulletin 2-2001

may 2001

222 South Riverside Plaza
Suite 1800
Chicago, Illinois 60606

(312) 454-0400 phone
(312) 454-0411 fax
www.nipc.cog.il.us

Introduction

This data bulletin summarizes information derived from the *Census 2000 Profiles of General Demographic Characteristics: Illinois*, released by the U.S. Bureau of the Census on May 17, 2001. Data are presented for the counties, townships and municipalities in northeastern Illinois. Northeastern Illinois is the six county area including Cook, DuPage, Kane, Lake, McHenry and Will counties. The data are drawn from the "short form" of the 2000 Census questionnaire and include additional detail on the age distribution, classifications within the Asian and Hispanic population, information on household types, and the number of vacant units and units occupied by owners or renters. Selected data from the 1990 Census are included also.

Summary of Findings

Between 1990 and 2000, the population of the six county northeastern Illinois region grew by 830,544 or 11.4%. This reflected a substantial increase in the rate of growth over prior decades. During the same 1990 to 2000 span, the number of housing units increased by 267,087 - an increase of 9.5%. This rate of growth falls slightly behind the population growth rate because of slight increase in overall household size as well as a reduced vacancy rate. In the previous decade, the region gained 157,203 dwelling units. During that span the 6.0% rate of increase in housing compared to a 2.2% increase in population. Illustration 1 shows the change in housing units for Chicago and the suburban counties over the past two decades.

Illustration 1 - Change in Housing Units in Northeastern Illinois

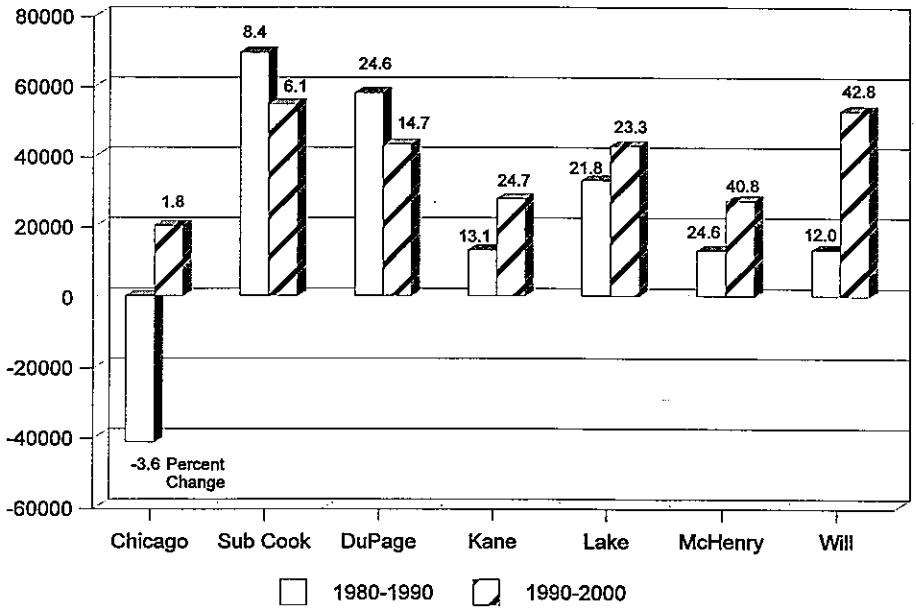

As with population, Chicago turned around from loss in the 1980s to gain in the last decade. The rates and amounts of housing growth in suburban Cook and DuPage fell. Substantial increases in rates and amounts are shown for Kane, Lake, McHenry and Will counties with Will County showing the fastest increase at nearly 43%. In suburban Cook, the numerical increase in the 1990s was exceeded by the

increase in the 1980s; interestingly, the reverse was true for population. This reflects both the stabilization in household size and the 10% reduction in the number of vacant units.

Map 1 compares the change in the number of households (occupied housing units) in the 1980s with the 1990s. During the 1980s, Chicago and 55 suburbs lost households. In the 1990s, only 26 communities - all suburbs - lost households. While all the communities losing households in the last decade are relatively "near in" communities, the pattern shown on the map is not as pronounced as shown in the 1980s. The map also shows the outward expansion of housing development in the region as well as the renewed growth of Chicago. During the last decade the leading communities in terms of household growth were, in order: Chicago, Naperville, Aurora, Palatine, Joliet, Orland Park, Bartlett, Lake in the Hills, Gurnee and Bolingbrook.

Another important change in the region's population was age. While median age could not be calculated for the total six county area from the available information, it is clear from the data that the whole region aged. For the major sub regions, the median age ranged from a low of 31.5 years in Chicago to a high of 35.2 years in DuPage County. Increases in this figure ranged from 0.2 years for Chicago to 2.9 years in DuPage County. Map 2 shows the 2000 median ages for municipalities in northeastern Illinois. The higher median ages are found in many suburban Cook communities, in south Lake County and in eastern DuPage County. The communities with the youngest population (and often the highest proportions of Hispanic population) include Waukegan, North Chicago, West Chicago, Cicero, Harvard, Aurora, Romeoville, Riverdale, Harvey and University Park.

Illustration 2 compares the age distribution for the full six county area for 1970, 1980, 1990 and 2000. The baby boom population was born between 1946 and 1964. The aging of this group into the 35 to 54 age cohorts is clearly illustrated. The 41% gain in the ten year cohort aged 45 to 54 is an example of this change. Other age groupings showing substantial gains are 5-19 (16.9%), 35-44 (19.0%), 55-59 (20.8%), 75-84 (18.4%) and those 85 and older (36.1%). Population in the ages 20 - 34 and 60 - 74 fell. Comparison of changes in the population aged 65 and over show that during the 1970s and 1980s this group grew by about 15.5% per decade. In contrast, during the 1990s, the 65+ population increased by only 5.9%. This slow down is the result of the reduction in the population aged 65-74 – a cohort born in large part during the depression years.

Illustration 2 - Age Distribution in Northeastern Illinois

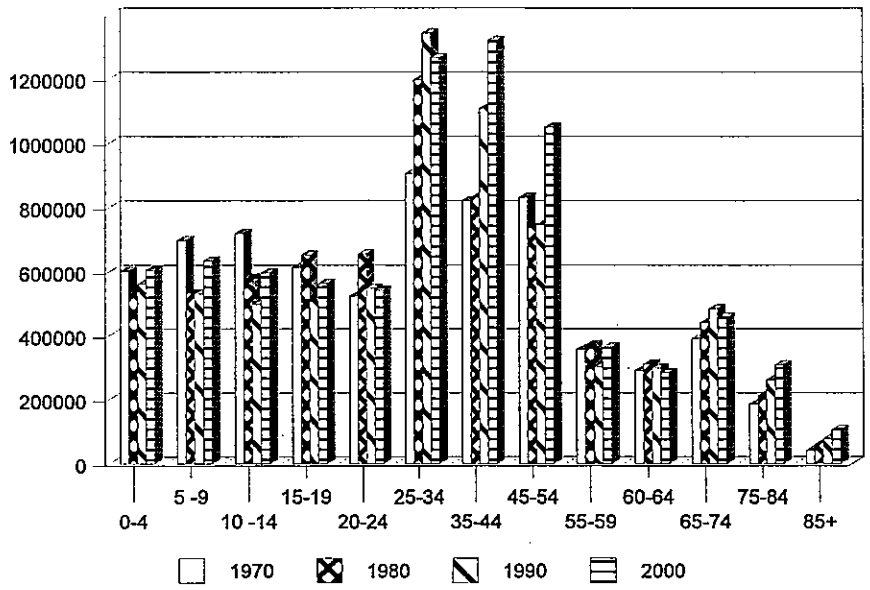

During the 1970 to 1990 span, average household size (the average number of persons who live in households per occupied housing unit) fell by 13.4% from 3.14 to 2.72. This decline was observed in the substantial majority of northeastern Illinois municipalities. During the 1980s, 224 communities lost household size while only 38 gained. A more balanced situation is presented in the 1990s - 154 communities lost household size while 110 gained. Not surprisingly, the communities experiencing the largest household size increases were also the municipalities with the largest growth in the Hispanic population. These included Cicero, Stone Park, West Chicago, Riverdale, Berwyn, Waukegan, Melrose Park and Bensenville. Map 3 illustrates 2000 household size by municipality and 1990 to 2000 household size change. Illustration 3 shows the average household size for the region, Chicago, suburban Cook and the collar counties back to 1950. For these levels of geography, for the 1990 to 2000 span, household size has remained stable or increased slightly. Overall, the regional household size for 2000 was 2.73.

Illustration 3 - Household Size

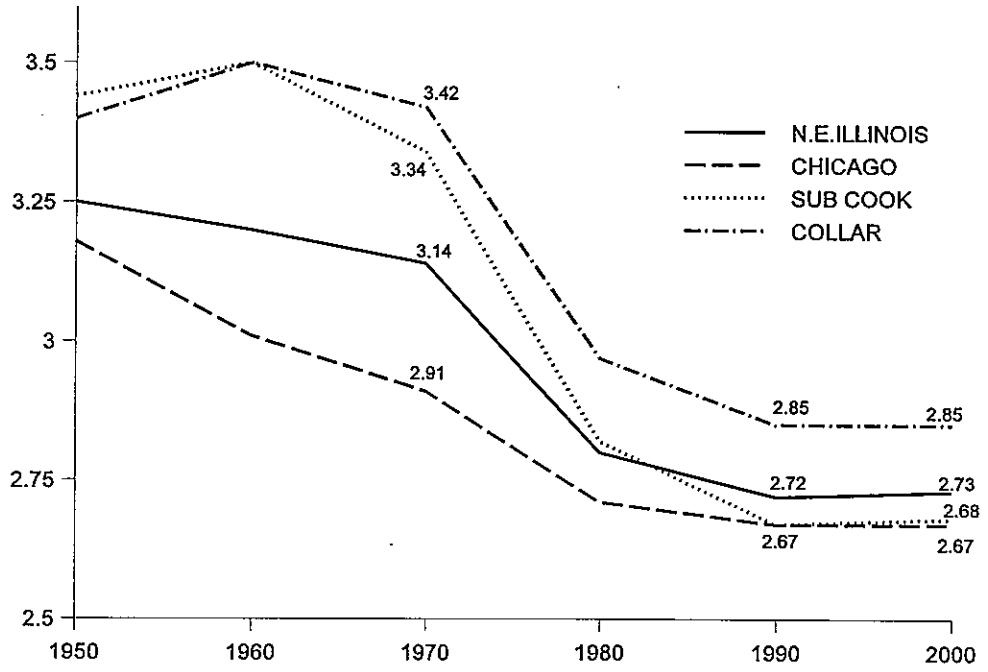

In past decades, household size declines were largely the result of a changing age distribution and the types of household in which the population resided. For example, in the 1970s the baby boom population was in the early years of household and family formation. Household size was smaller because this group quite often choose not to build families and, if they did, not enough years had passed for full family size to be realized. At the same time, the senior population - a group with smaller household size - was growing substantially. Together these forces resulted in the decline in the overall average number of persons per household. In the 1990s, on the other hand, senior growth has slowed and the baby boom families have been fully formed for the most part. These factors together with the dramatic increase in the number of Latinos (a group living in larger households) are behind the stable household size of the 1990s.

Illustration 4 shows the distribution of households by type for the region as a whole for 1990 and 2000. The shifts are not substantial. In 1990, families accounted for 69.3% of households; families with own children less than 18 years of age represented 33.4%. The corresponding percentages for 2000 were 67.7% and 33.9%, respectively. The numerical and percentage change for selected household types in

the 1990 to 2000 span are presented in Illustration 5. The largest numerical increases were for households containing only one resident (representing 34% of the total increase in households in the region) and for married couples with children (accounting for 26% of the total increase in households).

Illustration 4 - Household Types in Northeastern Illinois

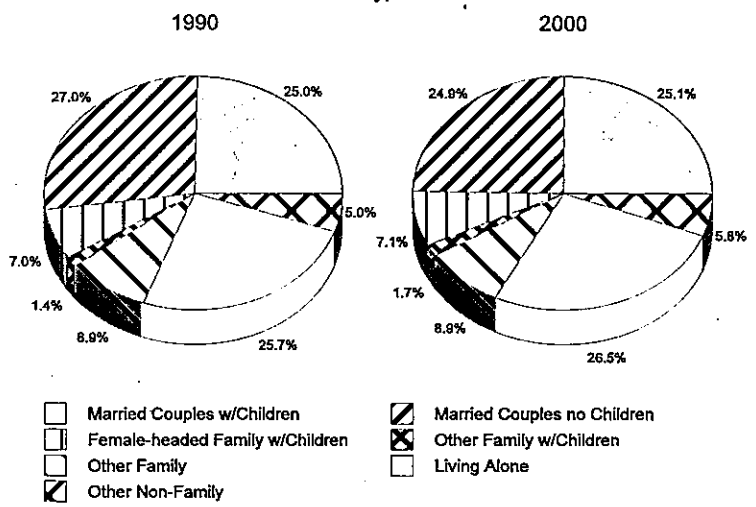

Illustration 5 - 1990-2000 Change by Household Type

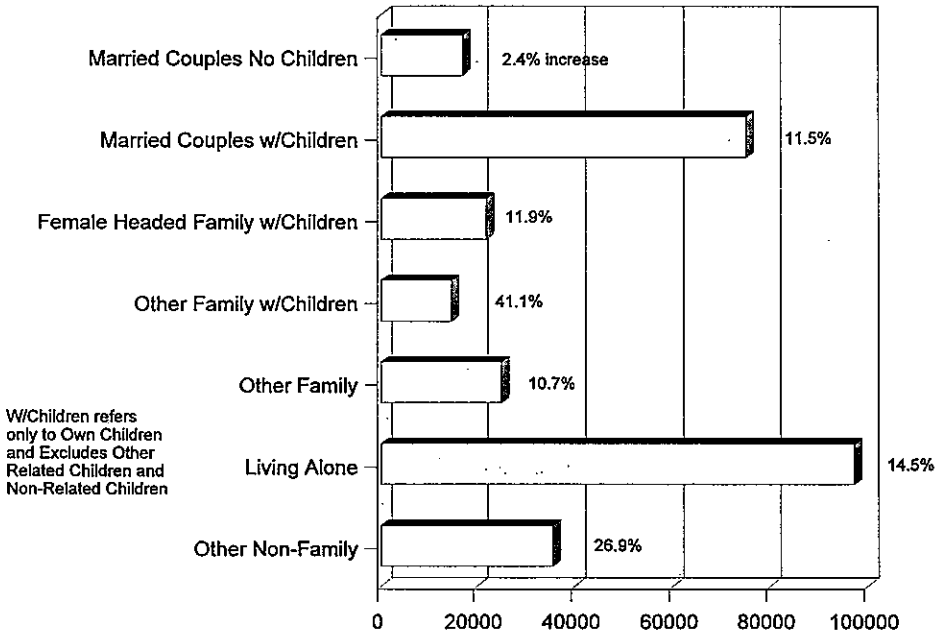

The newly released Census data support recent local studies demonstrating the tightening of the market for rental housing. Owner occupied units accounted for 97.5% of the total increase in occupied housing units. The regionwide increase of only 7084 renter-occupied units was an increase of only 0.7%. The

number of renter-occupied units declined in Chicago, suburban Cook County and Kane County. During the decade renter occupied units as a share of total occupied units fell from 39.1% to 35.5%. Map 4 shows renters as a percentage of total occupied units in 2000 for municipalities in the region. Illustration 6 contains these shares for 1990 and 2000 for the region, Chicago and the suburban counties.

Illustration 6 - Renter Occupied as % of Total Occupied

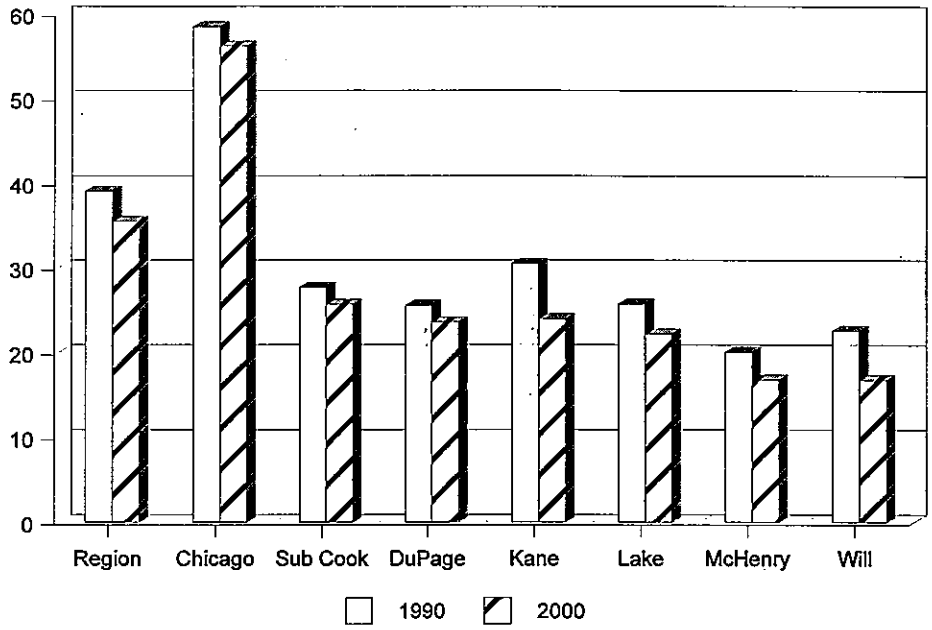

The demographic profiles also disaggregate the Asian and Hispanic categorizations from the PL 94-171 release. The largest sub-group within the Asian racial category is Asian-Indian accounting for 30% of the total 2000 Asian population and 43% of the Asian growth from 1990 to 2000. The next largest groups, in order, are Filipino and Chinese. The Chinese, however, grew by slightly more than the Filipino group during the 1990s. Within the Hispanic category, the largest group is Mexican, representing 74.9% of the total 2000 Hispanic population and 84.1% of its 1990 to 2000 growth.

With the exception of Tables 10 and 11, all tables contain information for the region, counties, townships and municipalities. Municipal data were not available for Tables 10 and 11. Table 1 presents total population and population by sex and selected age groups for 2000. Table 2 contains the same information for 1990. Table 3 calculates the difference between 1990 and 2000. Tables 4, 5 and 6 contain more detailed age data for 2000, 1990 and the difference between 1990 and 2000, respectively. Table 7 disaggregates the Asian population category for 2000 into Asian Indian, Chinese, Filipino, Japanese, Korean and other Asian. Table 8 separates the Hispanic population into Mexican, Puerto Rican and other Hispanic components for 2000, 1990 and the 1990 to 2000 change. Table 9 contains 2000 population in households and in group quarters and categorizes households by type. Table 10 contains the same data for 1990 except that information about "own children under 18" for municipalities was not available to generate this document. Because Table 11 contains the 1990-2000 change, it has the same deficiencies as Table 10. Tables 12, 13 and 14 show housing unit, tenure, vacant unit and household size data for 2000, 1990 and 1990 to 2000 change, respectively.

User Notes: Source of Data and Data Issues and Definitions

Data Source and Content

Data Source This data bulletin is extracted from the document issued 17 May 2001 titled *Census 2000 Profiles of General Demographic Characteristics: Illinois* prepared by the U.S. Census Bureau. The Census Bureau document includes demographic profiles for the following geographic entities: the state as a whole, counties, county subdivisions (political townships in Illinois), places, consolidated cities, metropolitan areas (state portion only), American Indian areas (state portion only), and congressional districts (106th Congress). Only data for northeastern Illinois counties, townships, and incorporated places (municipalities) were extracted by NIPC staff for use in this bulletin.

Subject Content The Census Bureau's *Profiles of General Demographic Characteristics* contain the 100-percent data from Census 2000, which are compiled from the questions asked of all people and about every housing unit. Population items include sex, age, race, Hispanic or Latino by race and type, and household relationship. Housing items include occupancy status, vacancy status, and tenure (owner occupied or renter occupied).

The *Profiles* include a total of 71 population and 25 housing variables for the total population and population totals for a limited list of race and Hispanic or Latino groups. This bulletin, extracted from the *Profiles*, summarizes in one document the most important of these variables and compares them to results from the 1990 Census.

Notes to All Data Users

To maintain confidentiality, the Census Bureau applies statistical procedures that introduce some uncertainty into data for small geographic areas. Data have not been adjusted for estimated net census coverage error based on the results of the Accuracy and Coverage Evaluation (ACE). Census results contain nonsampling error. Researchers who create their own estimates using data provided by the Census Bureau's American FactFinder should cite the Census Bureau as the source of the original data only.

Subject Definitions

Age — The age classification is based on the age of the person in complete years as of April 1, 2000. The age of the person usually was derived from their date of birth information.

Average Family Size — A measure obtained by dividing the number of people in families by the total number of families (or family householders).

Average Household Size — A measure obtained by dividing the number of people in households by the total number of households (or householders).

Average Household Size of Owner-Occupied Units — A measure obtained by dividing the number of people living in owner-occupied housing units by the number of owner-occupied housing units.

Average Household Size of Renter-Occupied Units — A measure obtained by dividing the number of people living in renter-occupied housing units by the number of renter-occupied housing units.

Child — A child includes a son or daughter by birth, a stepchild, or an adopted child of the householder, regardless of the child's age or marital status.

Family Household (Family) — A family includes a householder and one or more people living in the same household who are related to the householder by birth, marriage, or adoption. All people in a household who are related to the householder are regarded as members of his or her family. A family household may contain people not related to the householder, but those people are not included as part of the householder's family in census tabulations. Thus, the number of family households is equal to the number of families, but family households may include more members than do families. A household can contain only one family for purposes of census tabulations. *Not all households are family households since a household may comprise a group of unrelated people or one person living alone.*

Female Householder, No Husband Present — A female maintaining a household with no husband of the householder present.

Group Quarters Population — The group quarters population includes all people not living in households. Two general categories of people in group quarters are recognized: 1) the institutionalized population which includes people under formally authorized, supervised care or custody in institutions at the time of enumeration (such as correctional institutions, nursing homes, and juvenile institutions) and 2) the noninstitutionalized population which includes all people who live in group quarters other than institutions (such as college dormitories, military quarters, and group homes).

Hispanic or Latino — People who identify with the terms "Hispanic" or "Latino" are those who classify themselves in one of the specific Hispanic or Latino categories listed on the questionnaire—"Mexican," "Puerto Rican," or "Cuban"—as well as those who indicate that they are "other Spanish, Hispanic, or Latino." Origin can be viewed as the heritage, nationality group, lineage, or country of birth of the person or the person's parents or ancestors before their arrival in the United States. *People who identify their origin as Spanish, Hispanic, or Latino may be of any race.*

Homeowner Vacancy Rate — The homeowner vacancy rate is the proportion of the homeowner housing inventory which is vacant for sale. It is computed by dividing the number of vacant units for sale only by the sum of owner-occupied units and vacant units that are for sale only, and then multiplying by 100. (For more information, see "Vacant Housing Unit.")

Household — A household includes all of the people who occupy a housing unit. People not living in households are classified as living in group quarters.

Householder — In most cases, the householder is the person, or one of the people, in whose name the home is owned, being bought, or rented and who is listed as Person 1 on the census questionnaire. If there is no such person in the household, any adult household member 15 years old and over could be designated as the householder (i.e., Person 1).

Housing Unit — A housing unit may be a house, an apartment, a mobile home, a group of rooms, or a single room that is occupied (or if vacant, is intended for occupancy) as separate living quarters. Separate living quarters are those in which the occupants live separately from any other individuals in the building and which have direct access from outside the building or through a common hall.

Institutionalized Population — The institutionalized population includes people under formally authorized, supervised care or custody in institutions at the time of enumeration. (For more information, see "Group Quarters Population.")

Married-Couple Family — A family in which the householder and his or her spouse are enumerated as members of the same household.

Median Age — The median divides the age distribution into two equal parts, one-half of the cases falling below the median age and one-half above the median. This measure is rounded to the nearest tenth.

Nonfamily Household — A householder living alone or with nonrelatives only.

Noninstitutionalized Population — All people who live in group quarters other than institutions. Also included are staff residing at institutional group quarters. (For more information, see "Group Quarters Population.")

Nonrelative — Any household member who is not related to the householder by birth, marriage, or adoption, including foster children.

Occupied Housing Unit — A housing unit is classified as occupied if it is the usual place of residence of the person or group of people living in it at the time of enumeration, or if the occupants are only temporarily absent; that is, away on vacation or business.

Other Relative — Any household member related to the householder by birth, marriage, or adoption, but not included specifically in another relationship category.

Own Child — A child under 18 years old who is a son or daughter by birth, marriage (a stepchild), or adoption. For 100-percent tabulations, own children consist of all sons/daughters of householders who are under 18 years of age. For sample data, own children consist of sons/daughters of householders who are under 18 years of age and who have never been married, therefore, numbers of own children of householders may be different in these two tabulations.

Owner-Occupied Housing Unit — A housing unit is owner-occupied if the owner or co-owner lives in the unit even if it is mortgaged or not fully paid for.

Race — The concept of race as used by the Census Bureau reflects self-identification by people according to the race or races with which they most closely identify. These categories are socio-political constructs and should not be interpreted as being scientific or anthropological in nature. Furthermore, the race categories include both racial and national-origin groups.

The racial classifications used by the Census Bureau adhere to the October 30, 1997, *Federal Register Notice* entitled, "Revisions to the Standards for the Classification of Federal Data on Race and Ethnicity" issued by the Office of Management and Budget (OMB). These standards govern the categories used to collect and present federal data on race and ethnicity.

The OMB requires five minimum race categories (American Indian and Alaska Native, Asian, Black or African American, Native Hawaiian and Other Pacific Islander, and White) for race. The race categories are described below with a sixth category, "Some other race," added with OMB approval. In addition to the five race groups, the OMB also states that respondents should be offered the option of selecting one or more races:

> **White** — A person having origins in any of the original peoples of Europe, the Middle East, or North Africa. It includes people who indicate their race as "White" or report entries such as Irish, German, Italian, Lebanese, Near Easterner, Arab, or Polish.
>
> **Black or African American** — A person having origins in any of the black racial groups of Africa. It includes people who indicate their race as "Black, African Am., or Negro," or provide written entries such as African American, Afro American, Kenyan, Nigerian, or Haitian.

American Indian and Alaska Native — A person having origins in any of the original peoples of North and South America (including Central America), and who maintain tribal affiliation or community attachment. It includes people who classify themselves as described below:

American Indian — Includes people who indicate their race as "American Indian," entered the name of an Indian tribe, or report such entries as Canadian Indian, French-American Indian, or Spanish-American Indian.

Alaska Native — Includes written responses of Eskimos, Aleuts, and Alaska Indians as well as entries such as Arctic Slope, Inupiat, Yupik, Alutiiq, Egegik, and Pribilovian. The Alaska tribes are the Alaskan Athabaskan, Tlingit, and Haida. The information for Census 2000 is derived from the American Indian Detailed Tribal Classification List for the 1990 census and was expanded to list the individual Alaska Native Villages when provided as a written response for race.

Asian — A person having origins in any of the original peoples of the Far East, Southeast Asia, or the Indian subcontinent including, for example, Cambodia, China, India, Japan, Korea, Malaysia, Pakistan, the Philippine Islands, Thailand, and Vietnam. It includes "Asian Indian," "Chinese," "Filipino," "Korean," "Japanese," "Vietnamese," and "Other Asian."

Asian Indian — Includes people who indicate their race as "Asian Indian" or identify themselves as Bengalese, Bharat, Dravidian, East Indian, or Goanese.

Chinese — Includes people who indicate their race as "Chinese" or who identify themselves as Cantonese, or Chinese American. In some census tabulations, written entries of Taiwanese are included with Chinese while in others they are shown separately.

Filipino — Includes people who indicate their race as "Filipino" or who report entries such as Philipino, Philipine, or Filipino American.

Japanese — Includes people who indicate their race as "Japanese" or who report entries such as Nipponese or Japanese American.

Korean — Includes people who indicate their race as "Korean" or who provide a response of Korean American.

Vietnamese — Includes people who indicate their race as "Vietnamese" or who provide a response of Vietnamese American.

Cambodian — Includes people who provide a response such as Cambodian or Cambodia.

Hmong — Includes people who provide a response such as Hmong, Laohmong, or Mong.

Laotian — Includes people who provide a response such as Laotian, Laos, or Lao.

Thai — Includes people who provide a response such as Thai, Thailand, or Siamese.

Other Asian — Includes people who provide a response of Bangladeshi, Burmese, Indonesian, Pakistani, or Sri Lankan.

Native Hawaiian and Other Pacific Islander — A person having origins in any of the original peoples of Hawaii, Guam, Samoa, or other Pacific Islands. It includes people who indicate their race as "Native Hawaiian," "Guamanian or Chamorro," "Samoan," and "Other Pacific Islander."

Some Other Race — Includes all other responses not included in the "White," "Black or African American," "American Indian and Alaska Native," "Asian," and the "Native Hawaiian and Other Pacific Islander" race categories described above. Respondents providing write-in entries such as multiracial, mixed, interracial, or a Hispanic/Latino group (for example, Mexican, Puerto Rican, or Cuban) in the "Some other race" category are included in this category.

Two or More Races — People may have chosen to provide two or more races either by checking two or more race response check boxes, by providing multiple write-in responses, or by some combination of check boxes and write-in responses. The race response categories shown on the questionnaire are collapsed into the five minimum race groups identified by the OMB, and the Census Bureau "Some other race" category. For data product purposes, "Two or more races" refers to combinations of two or more of the following race categories:

- White
- Black or African American
- American Indian and Alaska Native
- Asian
- Native Hawaiian and Other Pacific Islander
- Some other race

Coding of Write-In Race Entries — During 100-percent processing of Census 2000 questionnaires, subject-matter specialists reviewed and coded written entries from four response categories on the race item — American Indian or Alaska Native, Other Asian, Other Pacific Islander, and Some other race – for which an area for a write-in response was provided. The Other Asian and Other Pacific Islander response categories shared the same write-in area on the questionnaire.

If an individual could not provide a race response, the race or races of the householder or other household members were assigned by the computer using specific rules of precedence of household relationship. For example, if race was missing for a natural-born child in the household, then either the race or races of the householder, another natural-born child, or the spouse of the householder were assigned. If race was not reported for anyone in the household, the race or races of a householder in a previously processed household were assigned

Rental Vacancy Rate — The proportion of the rental inventory which is vacant for rent. It is computed by dividing the number of vacant units for rent by the sum of the renter-occupied units and the number of vacant units for rent, and then multiplying by 100.

Renter-Occupied Housing Unit — All occupied housing units which are not owner occupied, whether they are rented for cash rent or occupied without payment of cash rent, are classified as renter occupied. Housing units in "continuing care" or life care facilities are included in the "rented for cash rent" category.

Seasonal, Recreational, or Occasional Use Housing Unit — Seasonal, recreational, or occasional use housing units include vacant units used or intended for use only in certain seasons, for weekends, or other occasional use throughout the year. Interval ownership units, sometimes called shared ownership or time-sharing condominiums are included in this category. (For more information, see "Vacant Housing Unit.")

Sex — Based on self-reporting of gender. Either male or female.

Spouse — A person who is married to and living with the householder. This category includes people in formal marriages, as well as people in common-law marriages.

Tenure — *All occupied housing units are classified as either owner occupied or renter occupied.* A housing unit is owner occupied if the owner or co-owner lives in the unit even if it is mortgaged or not fully paid for. All occupied housing units which are not owner occupied, whether they are rented for cash rent or occupied without payment of cash rent, are classified as renter occupied.

Total Population The population data in the *Profiles* are for resident population only. Population overseas including the number of persons assigned to the military or to other federal agencies is not included. Because military members and other federal workers overseas were allocated to states for the sake of reapportionment, state totals reported in the *Profiles* will be different from the totals reported for apportionment purposes.

Vacant Housing Unit — A housing unit is vacant if no one is living in it at the time of enumeration, unless its occupants are only temporarily absent. Units temporarily occupied at the time of enumeration entirely by people who have a usual residence elsewhere are also classified as vacant. (For more information, see "Housing Unit.")

Derived Measures

Average — See "Mean."

Interpolation — Interpolation frequently is used in calculating medians based on interval data and in approximating standard errors from tables. Linear interpolation is used to estimate values of a function between two known values. This is the form of interpolation used to calculate median age.

Mean — This measure represents an arithmetic average of a set of values. It is derived by dividing the sum (or aggregate) of a group of numerical items by the total number of items in that group. For example, average family size is obtained by dividing the number of people in families by the total number of families (or family householders). (Additional information on means and aggregates is included in the separate explanations of many of the population and housing subjects.)

Median — This measure represents the middle value (if n is odd) or the average of the two middle values (if n is even) in an ordered list of n data values. *The median divides the total frequency distribution into two equal parts: one-half of the cases falling below the median and one-half above the median.* (See also "Interpolation.")

Percentage — This measure is calculated by taking the number of items in a group possessing a characteristic of interest and dividing by the total number of items in that group, and then multiplying by 100.

Rate — This is a measure of occurrences in a given period of time divided by the possible number of occurrences during that period. Rates are sometimes presented as percentages.

Geographic Terms and Areas

Geography codes are shown primarily on electronic data products, such as database files, CD-ROMs,

and the Internet, but since they are central to making reference and thematic maps, NIPC now includes them with all 2000 Census products. The codes assigned to many geographic entities by the Census Bureau are called Federal Information Processing Standards (FIPS) codes. In these profiles, FIPS codes are used with the names of counties, municipalities, and political townships (MCD's).

Northeastern Illinois is NIPC's service area as defined by state law. It consists of Cook, DuPage, Kane, Lake, McHenry, and Will Counties, a regional aggregation known prior to the 1980 Census as the Chicago Standard Metropolitan Statistical Area (SMSA).

Counties are the primary political divisions of Illinois, just as they are in most states. Counties are assigned a 3-digit FIPS code that is unique within the state.

Municipalities are incorporated places reported to the Census Bureau as legally in existence on January 1, 2000 under the laws of Illinois as cities, towns, and villages. Municipal data for 2000 reflect boundaries as of January 1, 2000. The incorporated community of Sunnyside changed its name to Johnsburg after the date of the 1990 Census. While the municipalities of Aurora, Channahon, Coal City, Diamond, Godley, Joliet, Maple Park, Montgomery, and Minooka are partly inside and partly outside of the six county northeastern Illinois region, the data in their profiles include all parts of these communities. Municipalities are assigned a 5-digit FIPS code that is unique within the state.

Minor Civil Divisions (MCD's) are county subdivisions essentially equivalent, in northeastern Illinois, to political townships. Some MCD's are co-extensive with municipalities of the same name, such as Evanston and Oak Park. However, others cover areas quite different from their namesake municipalities; for example, Niles Township includes only part of the Village of Niles, but does include all or part of several other municipalities, as well as unincorporated areas. There are changes in the MCD's since 1990. First, Deerfield Township in Lake County has changed its name to Moraine Township. Second, Zion in Lake County has annexed into Newport Township, thus increasing Zion Township and reducing Newport Township. Minor Civil Divisions are assigned a 5-digit FIPS code that is unique within the state.

For More Information

Users requiring additional information about this or any other Census 2000 data release should contact NIPC at 312-454-0400, extension 610. This is NIPC's Census 2000 Hotline. You can also email your questions to: tomasso@nipc.org. Other sources of census information include the NIPC website (http://www.nipc.cog.il.us and click on "Census 2000 Updates") or the Census Bureau website (http://www.census.gov). The Census website is particularly useful for links to definitions and discussions of census issues. The 100-Percent *General Demographic Profile* data are also available online through the Bureau's American FactFinder site (which can be accessed at http://factfinder.census.gov). *General Demographic Profiles* for every county, township, and municipality in northeastern Illinois are also available from the NIPC website (http://www.nipc.cog.il.us).

Acknowledgments

This Bulletin was prepared by Max Dieber, Marc Thomas, Nina Savar, David Clark, and Richard Krell of the Northeastern Illinois Planning Commission's Research Services Department with substantial assistance from Jim Bash of the Chicago Area Geographic Information Study, University of Illinois at Chicago. Graphic support was provided by Eva Wurm. Printing was accomplished by Isiah Hunter.

Map 1: Change in the Number of Households

Household Change, 1980 - 1990

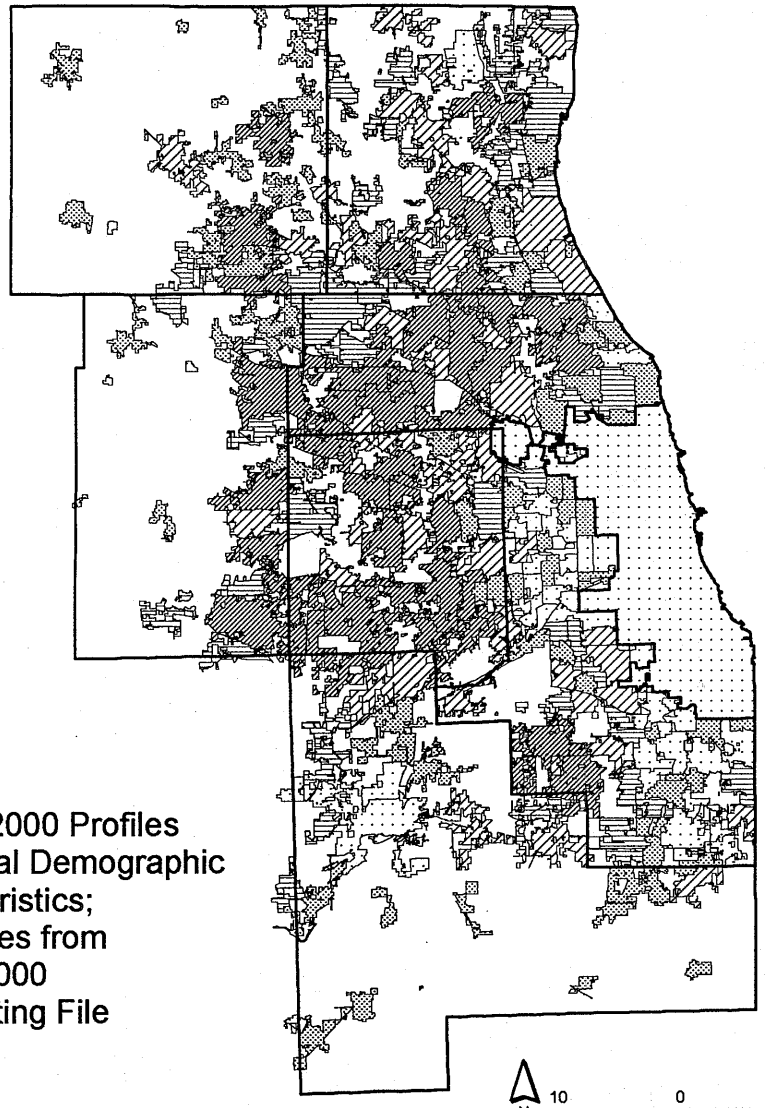

Household Change, 1990 - 2000

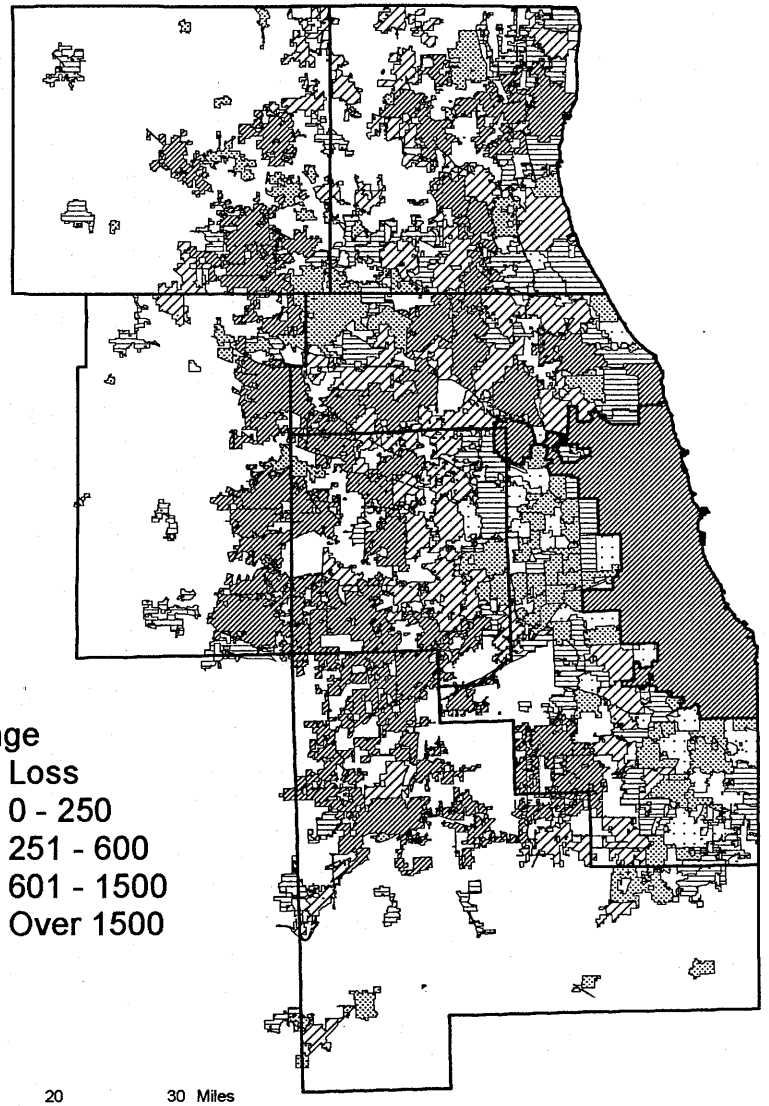

Source:
Census 2000 Profiles of General Demographic Characteristics; Boundaries from TIGER 2000 Redistricting File

Change
- Loss
- 0 - 250
- 251 - 600
- 601 - 1500
- Over 1500

N 10 0 10 20 30 Miles

Map 2: 2000 Median Age for Municipalities in Northeastern Illinois

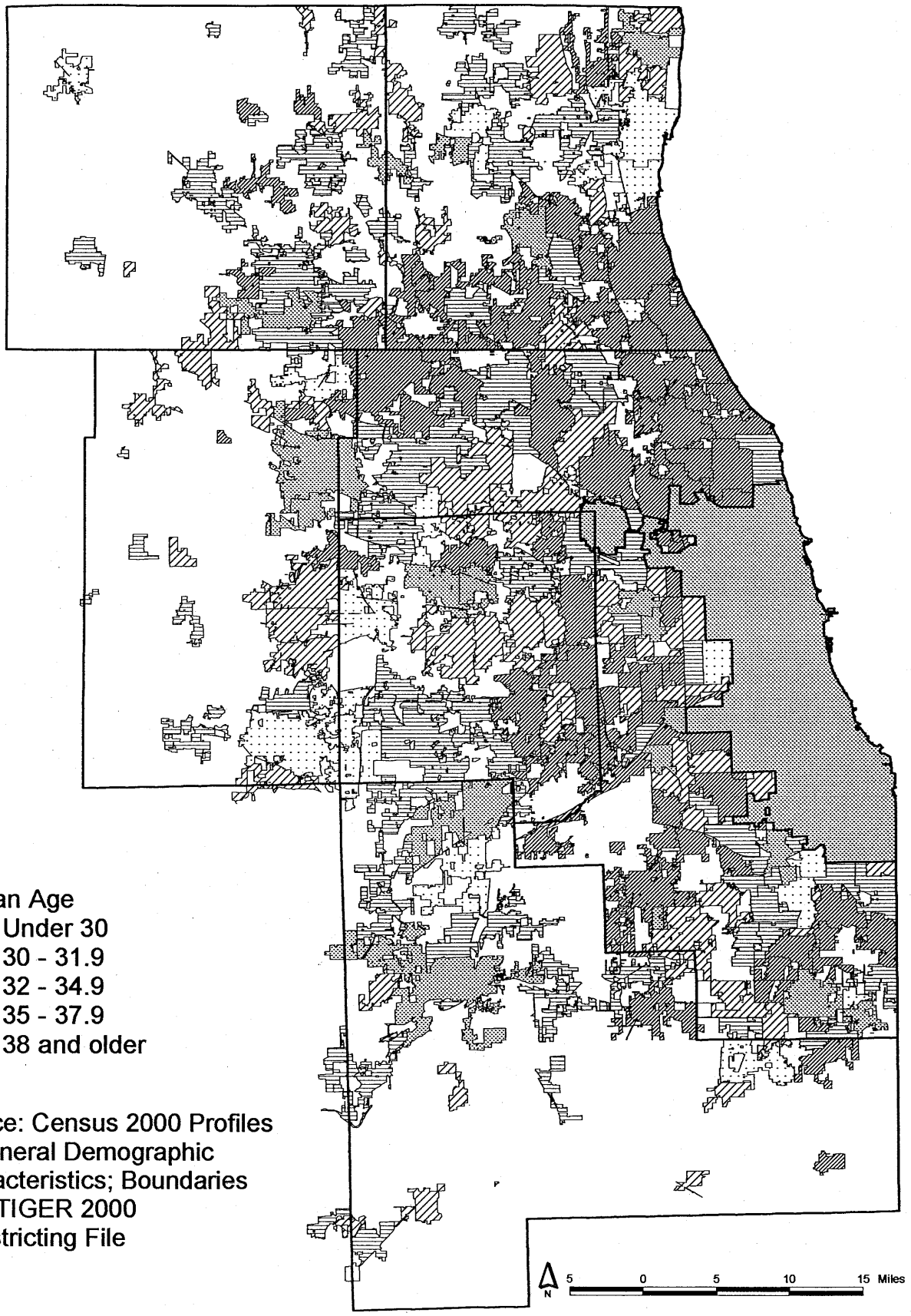

Source: Census 2000 Profiles of General Demographic Characteristics; Boundaries from TIGER 2000 Redistricting File

Map 3: Household Size for Municipalities in Northeastern Illinois

2000 Household Size by Municipality

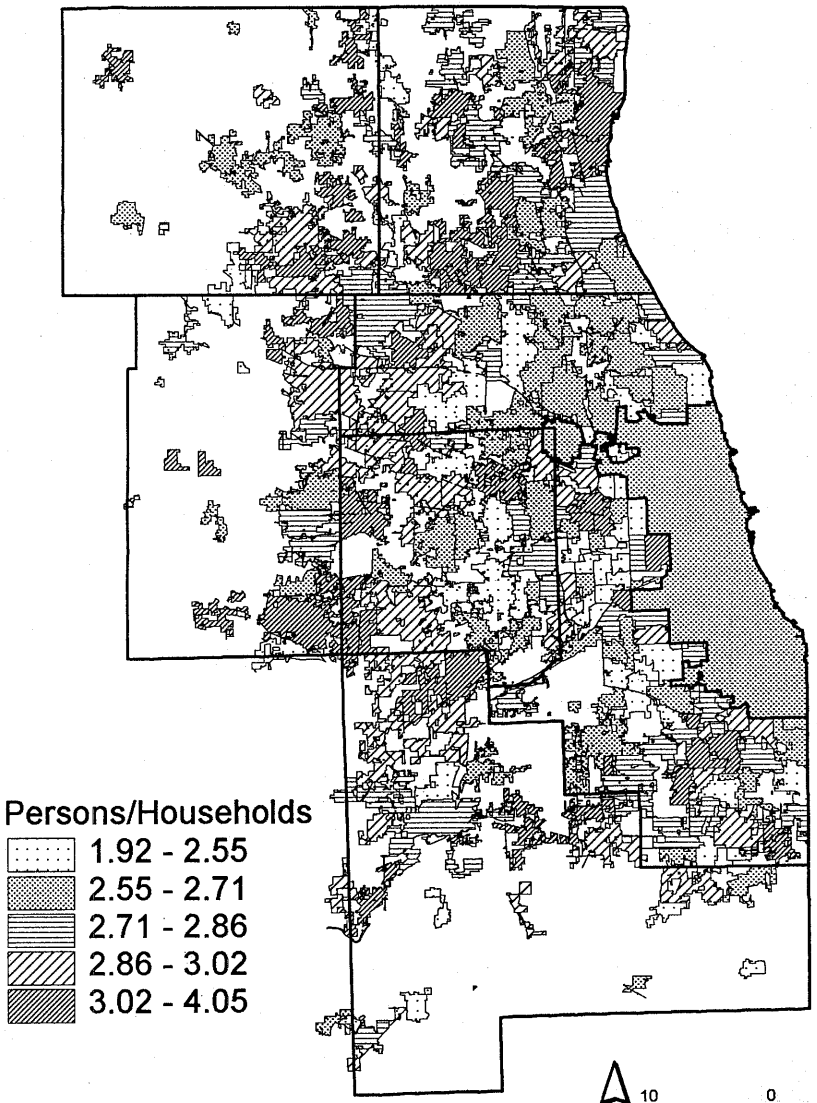

Change in Household Size, 1990 - 2000

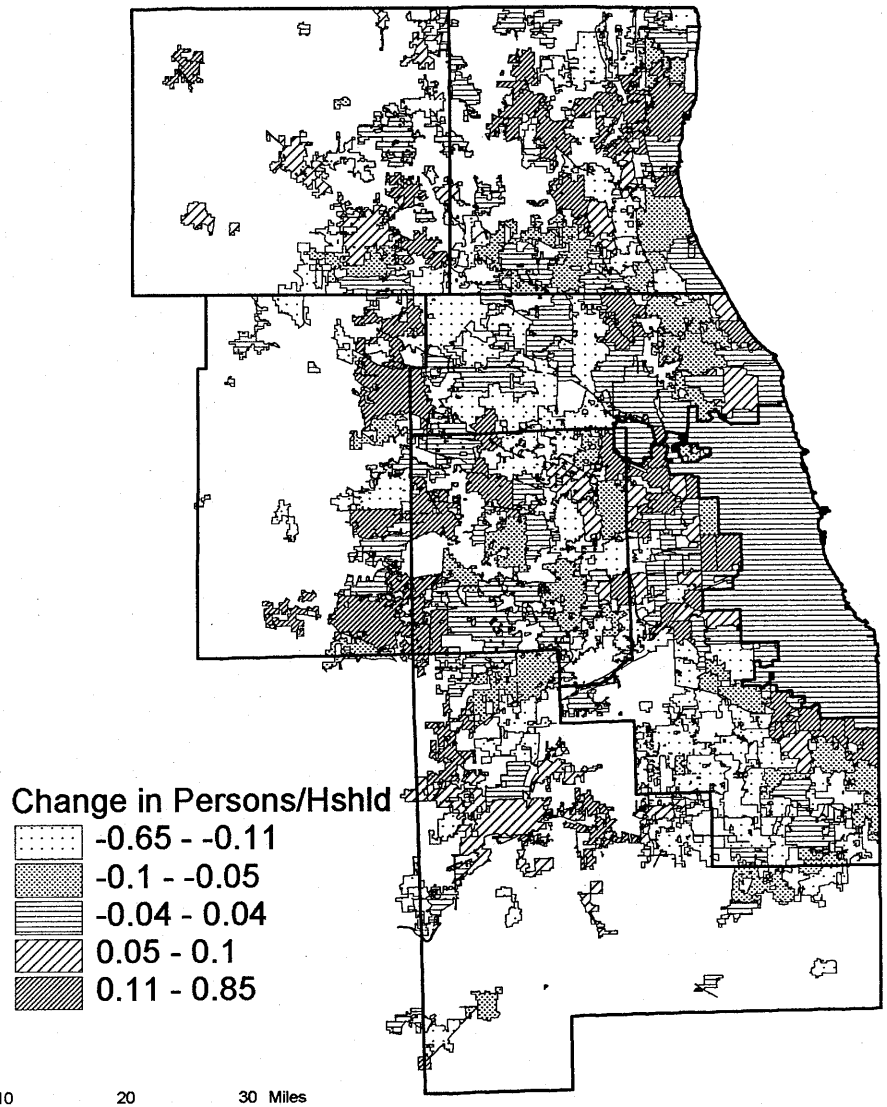

N 10 0 10 20 30 Miles

Source: Census 2000 Profiles of General Demographic Characteristics; Boundaries from TIGER 2000 Redistricting File

Map 4: Renters as a Percentage of Total Occupied Units, 2000

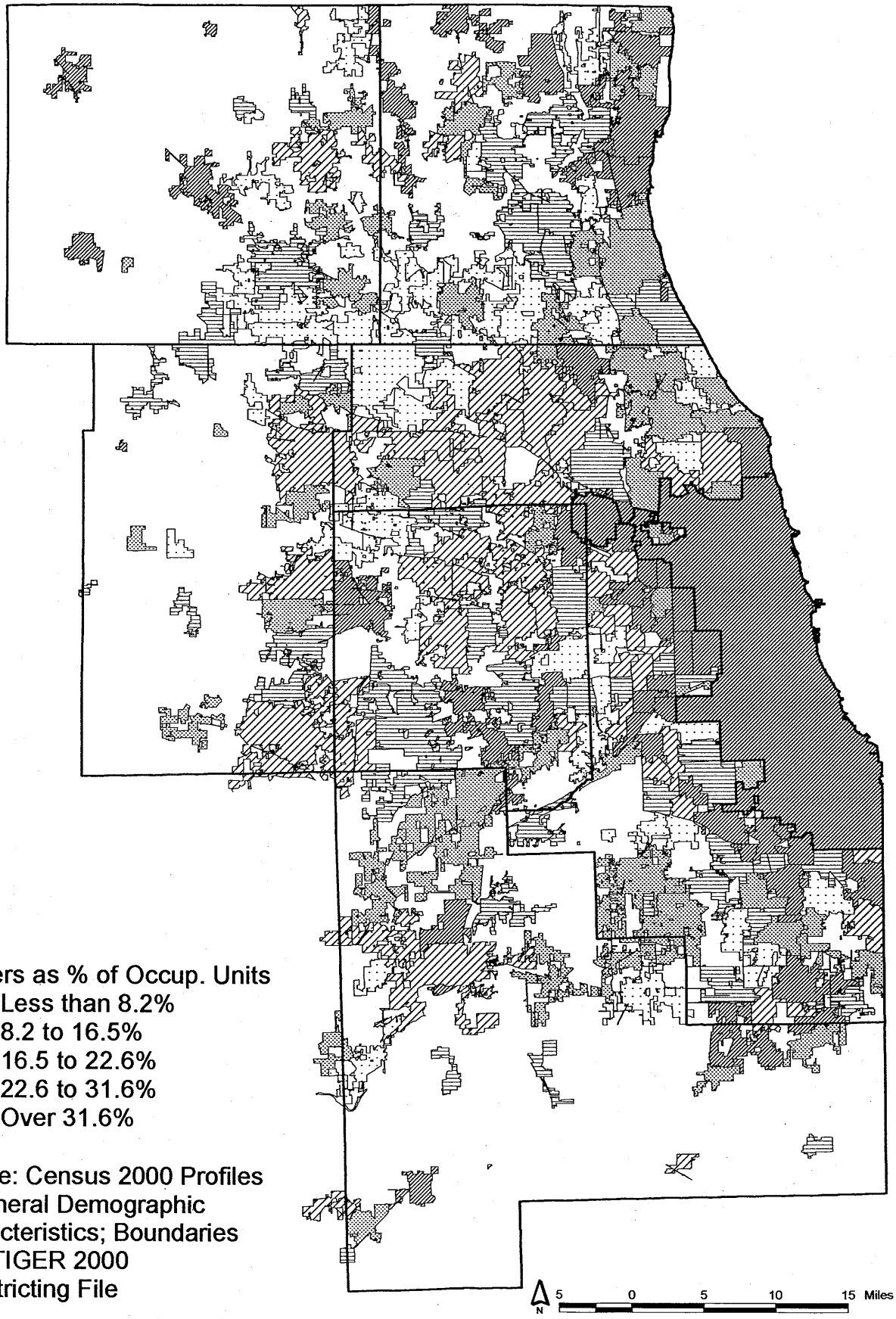

Source: Census 2000 Profiles of General Demographic Characteristics; Boundaries from TIGER 2000 Redistricting File

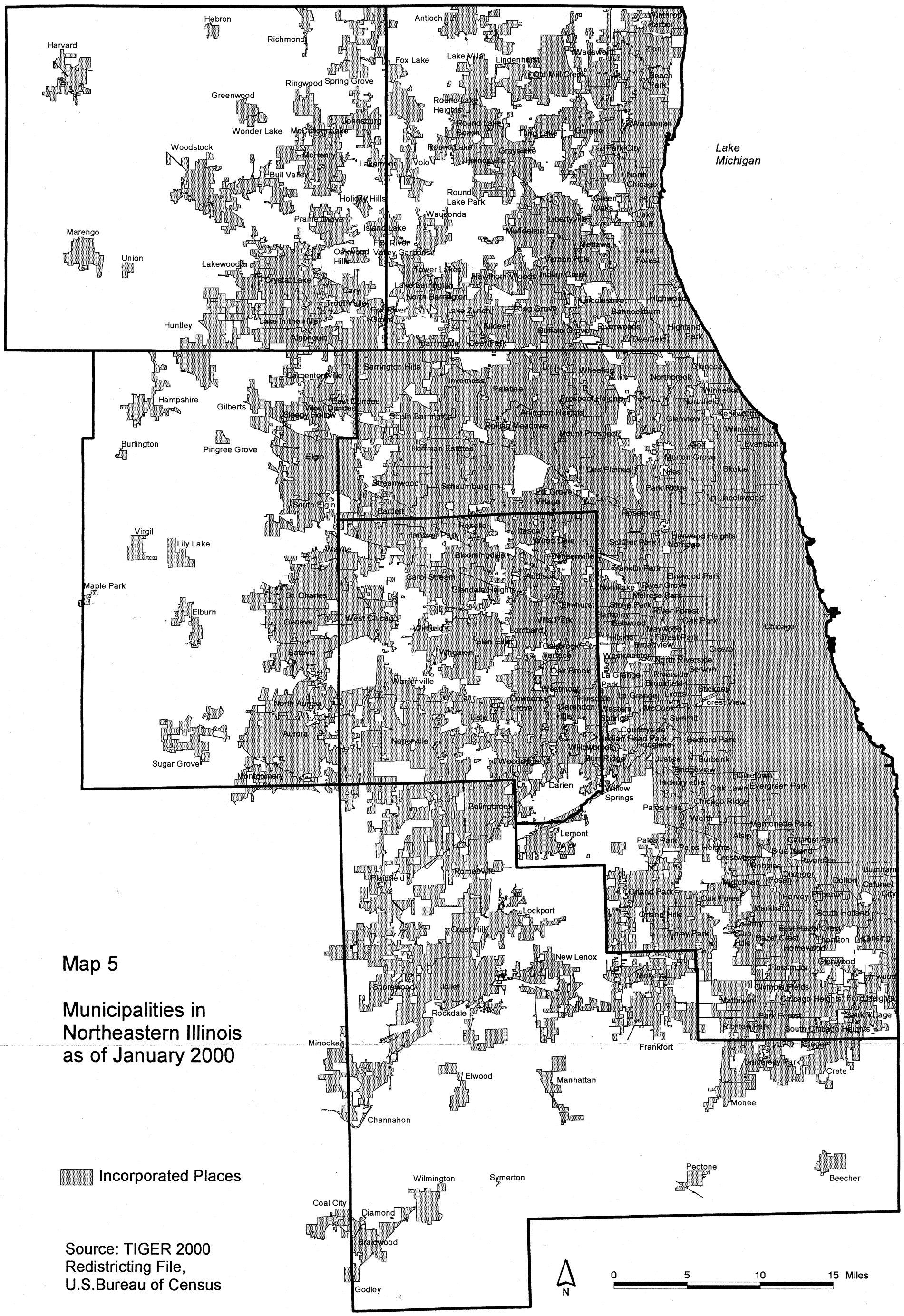

Map 5

Municipalities in Northeastern Illinois as of January 2000

Incorporated Places

Source: TIGER 2000 Redistricting File, U.S.Bureau of Census

DATA FROM 2000 CENSUS -- GENERAL DEMOGRAPHIC PROFILE (AS COUNTED), APRIL 2000

REGIONAL SUMMARY REPORT EXTRACTED AND PRINTED BY NIPC AND CHICAGO AREA GEOGRAPHIC INFORMATION STUDY, UIC

Consult User Notes for Definitions and Limitations

GEOGRAPHY:

REGION, COUNTY, MCD (Political Township) and MUNICIPALITY

Table 1. Total Population and Population by Sex and Age for Selected Age Groups, 2000.

Source: U.S. Census Bureau, Census 2000, Profiles of General Demographic Characteristics, May 2001.

Geocode	Areaname	2000 Census Population		Population by Sex and Age for Selected Age Groups						Median Age (in years)
				18 Yrs. and Over		21 Yrs. and Over	62 Yrs. and Over	65 Yrs. and Over		
		Total	Female	Total	Female			Total	Female	
1600	Total, Northeastern Illinois	8,091,720	4,133,872	5,911,203	3,069,892	5,587,003	1,034,071	870,552	523,527	NA
	Counties									
031	Cook County	5,376,741	2,773,209	3,978,922	2,089,028	3,759,028	745,244	630,265	381,392	33.6
043	DuPage County	904,161	458,430	662,329	341,051	630,213	105,828	88,794	53,395	35.2
089	Kane County	404,119	200,874	281,824	141,746	265,587	40,814	33,981	20,199	32.2
097	Lake County	644,356	320,322	454,992	228,245	426,691	66,538	54,989	31,754	33.8
111	McHenry County	260,077	129,603	181,581	91,711	173,032	25,356	20,913	12,216	34.2
197	Will County	502,266	251,434	351,555	178,111	332,452	50,291	41,610	24,571	33.3
	Political Townships									
	Cook County (MCD)									
03103831	Barrington	14,026	7,186	10,034	5,209	9,642	1,809	1,442	805	39.9
03105586	Berwyn	54,016	27,702	39,856	20,874	37,783	8,325	7,281	4,505	33.8
03106561	Bloom	93,901	48,707	65,921	35,110	62,237	13,224	11,079	6,475	34.1
03107939	Bremen	109,575	56,743	79,556	41,974	75,191	14,172	11,826	7,178	35.1
03110474	Calumet	22,374	11,711	15,205	8,170	14,185	2,148	1,789	1,014	29.5
03114000	Chicago-Cook	NA	NA	NA	NA	NA	NA	NA	NA	NA
03114364	Cicero	85,616	41,609	55,968	27,176	51,432	7,087	6,066	3,671	26.4
03123243	Elk Grove	94,969	47,349	73,967	37,274	70,845	15,320	12,886	7,576	35.9
03124595	Evanston	74,239	39,272	59,238	31,950	52,807	9,396	8,014	4,992	32.5
03132694	Hanover	83,471	41,514	60,138	30,219	57,243	6,872	5,544	3,277	32.1
03142808	Lemont	18,002	9,390	12,935	6,886	12,379	2,712	2,350	1,548	38.8
03143120	Leyden	94,685	48,121	72,022	37,148	68,232	15,765	13,480	8,263	36.1
03145447	Lyons	109,264	55,624	80,788	41,868	77,268	17,136	14,506	8,516	37.4
03146162	Maine	135,623	70,584	106,238	56,431	101,981	28,385	24,509	14,822	40.4
03152909	New Trier	56,716	29,447	39,164	20,997	38,095	10,481	8,876	4,988	41.6
03153013	Niles	102,638	54,261	79,941	43,272	76,792	25,364	22,287	13,298	43.4
03153676	Northfield	82,880	43,110	62,042	33,116	60,093	17,533	15,046	8,716	42.5
03154430	Norwood Park	26,176	13,891	21,089	11,360	20,290	7,066	6,277	3,789	44.2
03154898	Oak Park	52,524	28,110	39,803	21,845	38,581	5,898	5,007	3,195	36.0
03156614	Orland	91,418	47,183	66,838	35,203	63,529	13,477	11,426	6,738	38.5
03157238	Palatine	112,740	56,461	84,001	42,407	80,493	12,199	9,939	5,760	35.0
03157355	Palos	53,419	27,863	41,738	22,179	39,960	10,934	9,311	5,615	41.5
03162133	Proviso	155,831	81,512	115,274	61,526	109,645	24,742	21,432	12,969	35.4
03163498	Rich	67,623	36,276	49,607	27,460	47,234	9,999	8,399	5,136	37.9
03164317	River Forest	11,635	6,295	8,537	4,784	7,765	1,918	1,624	965	38.6
03164434	Riverside	15,704	8,221	12,493	6,687	12,121	3,694	3,294	2,051	42.8

NA = Data Not Available.

DATA FROM 2000 CENSUS -- GENERAL DEMOGRAPHIC PROFILE (AS COUNTED), APRIL 2000

REGIONAL SUMMARY REPORT EXTRACTED AND PRINTED BY NIPC AND CHICAGO AREA GEOGRAPHIC INFORMATION STUDY, UIC

Consult User Notes for Definitions and Limitations

GEOGRAPHY:

REGION, COUNTY, MCD (Political Township) and MUNICIPALITY

Table 1. Total Population and Population by Sex and Age for Selected Age Groups, 2000.

Source: U.S. Census Bureau, Census 2000, Profiles of General Demographic Characteristics, May 2001.

		2000 Census Population		Population by Sex and Age for Selected Age Groups						Median Age
				18 Yrs. and Over		21 Yrs.	62 Yrs.	65 Yrs. and Over		
Geocode	Areaname	Total	Female	Total	Female	and Over	and Over	Total	Female	(in years)
03168016	Schaumburg	134,114	68,309	100,462	51,946	95,824	13,789	11,307	6,969	34.8
03172689	Stickney	38,673	19,684	29,010	14,936	27,276	6,637	5,625	3,318	36.8
03175198	Thornton	180,802	96,153	127,505	69,972	120,323	26,649	22,638	13,636	34.2
03181100	Wheeling	155,834	80,150	118,371	61,820	114,031	25,916	22,034	13,174	38.2
03183531	Worth	152,239	79,863	115,007	61,637	109,393	29,956	26,168	16,285	37.7
	DuPage County (MCD)									
04300250	Addison	88,900	44,252	66,911	33,627	63,426	12,433	10,272	6,001	35.4
04306600	Bloomingdale	111,709	56,083	82,326	41,898	77,674	10,518	8,553	5,068	33.5
04314000	Chicago-DuPage	NA	NA	NA	NA	NA	NA	NA	NA	NA
04320604	Downers Grove	148,110	76,347	110,113	57,960	106,002	21,555	18,240	10,915	38.5
04343952	Lisle	117,604	59,203	85,863	43,738	81,136	10,577	8,581	5,085	35.0
04349451	Milton	118,616	60,461	86,166	44,819	81,133	14,273	12,081	7,308	35.5
04351635	Naperville	85,736	43,739	61,212	31,766	59,090	6,153	5,138	3,234	32.1
04379410	Wayne	63,776	31,812	42,900	21,586	40,845	3,533	2,747	1,567	32.8
04382413	Winfield	45,155	22,157	31,775	15,656	29,934	3,703	2,985	1,697	32.3
04383947	York	124,553	64,375	95,061	50,000	90,971	23,083	20,197	12,520	38.3
	Kane County (MCD)									
08903025	Aurora	115,553	56,988	79,887	39,748	74,307	11,971	10,100	6,075	29.3
08904091	Batavia	30,137	15,181	20,500	10,539	19,640	2,614	2,155	1,277	34.7
08905989	Big Rock	1,938	940	1,414	691	1,345	216	164	79	39.5
08906262	Blackberry	6,071	3,065	4,164	2,106	4,010	567	454	260	35.3
08909772	Burlington	1,834	941	1,352	682	1,272	249	201	111	39.5
08910903	Campton	14,072	6,958	9,381	4,674	8,930	902	675	364	37.1
08921046	Dundee	53,207	26,312	36,194	18,042	34,118	4,117	3,325	1,899	30.6
08923087	Elgin	90,384	45,126	64,459	32,394	60,403	9,206	7,876	4,803	31.1
08928885	Geneva	23,268	11,736	16,134	8,297	15,470	2,915	2,540	1,575	36.9
08932538	Hampshire	4,793	2,418	3,417	1,739	3,236	601	482	274	36.8
08938908	Kaneville	1,292	646	934	468	889	128	102	60	38.1
08960365	Plato	4,018	1,997	2,865	1,425	2,714	406	317	167	38.6
08966430	Rutland	3,959	2,006	3,127	1,605	3,018	1,046	796	411	46.4
08966716	St. Charles	42,051	20,812	29,609	15,079	28,212	4,492	3,705	2,222	36.0
08973404	Sugar Grove	9,595	4,811	6,982	3,573	6,698	1,139	898	518	37.8
08978188	Virgil	1,947	937	1,405	684	1,325	245	191	104	37.6
	Lake County (MCD)									
09701608	Antioch	21,879	10,887	16,283	8,204	15,533	2,966	2,464	1,413	37.5

NA = Data Not Available.

DATA FROM 2000 CENSUS -- GENERAL DEMOGRAPHIC PROFILE (AS COUNTED), APRIL 2000

REGIONAL SUMMARY REPORT EXTRACTED AND PRINTED BY NIPC AND CHICAGO AREA GEOGRAPHIC INFORMATION STUDY, UIC

Consult User Notes for Definitions and Limitations

GEOGRAPHY:

REGION, COUNTY, MCD (Political Township) and MUNICIPALITY

Table 1. Total Population and Population by Sex and Age for Selected Age Groups, 2000.

Source: U.S. Census Bureau, Census 2000, Profiles of General Demographic Characteristics, May 2001.

Geocode	Areaname	2000 Census Population		Population by Sex and Age for Selected Age Groups						Median Age (in years)
				18 Yrs. and Over		21 Yrs. and Over	62 Yrs. and Over	65 Yrs. and Over		
		Total	Female	Total	Female			Total	Female	
09703220	Avon	54,957	27,317	36,735	18,453	34,702	3,541	2,882	1,753	30.3
09705326	Benton	17,413	8,769	12,565	6,427	11,870	1,921	1,543	885	36.2
09718004	Cuba	15,749	7,995	11,556	5,988	11,206	2,430	1,934	1,024	42.8
09722853	Ela	39,688	19,907	26,763	13,602	25,760	3,314	2,640	1,474	37.2
09727923	Fremont	23,955	12,027	16,671	8,514	16,107	2,836	2,359	1,359	36.2
09730952	Grant	17,397	8,639	13,017	6,501	12,443	2,029	1,663	979	36.0
09741599	Lake Villa	33,721	16,902	23,251	11,842	22,339	2,551	2,096	1,220	33.3
09743263	Libertyville	48,904	24,849	35,163	18,218	33,674	5,730	4,803	2,947	36.5
09750364	Moraine (formerly Deerfield)	34,538	17,675	25,214	13,108	24,349	6,123	5,154	2,839	39.2
09752753	Newport	4,142	2,060	3,061	1,529	2,939	472	361	197	40.6
09769485	Shields	43,382	18,139	33,476	13,293	25,016	4,311	3,725	2,009	23.6
09777668	Vernon	65,355	33,096	45,399	23,459	43,772	5,739	4,634	2,643	36.5
09778877	Warren	59,424	30,235	41,860	21,658	40,248	4,698	3,804	2,228	33.5
09779280	Wauconda	16,387	8,138	12,119	6,071	11,598	2,005	1,685	1,005	36.1
09779306	Waukegan	92,805	45,718	64,404	31,730	59,631	9,297	7,790	4,683	28.7
09780112	West Deerfield	31,794	16,198	22,187	11,526	21,167	4,282	3,533	1,910	39.5
09784233	Zion	22,866	11,771	15,268	8,122	14,337	2,293	1,919	1,186	30.1
	McHenry County (MCD)									
11100607	Alden	1,534	725	1,163	534	1,108	210	174	81	41.3
11100698	Algonquin	86,219	43,311	59,142	30,170	56,542	7,222	5,935	3,432	34.1
11110032	Burton	3,997	1,976	2,735	1,367	2,631	337	280	153	35.8
11112892	Chemung	8,761	4,231	6,213	3,041	5,803	1,023	844	515	30.9
11116314	Coral	3,020	1,503	2,222	1,094	2,106	373	296	145	39.5
11120396	Dorr	18,157	9,139	13,187	6,694	12,523	2,293	1,929	1,182	33.7
11121111	Dunham	2,375	1,089	1,686	753	1,563	251	213	110	30.1
11130666	Grafton	27,547	13,703	18,104	9,164	17,471	1,712	1,369	770	31.7
11131680	Greenwood	10,677	5,137	7,578	3,715	7,131	1,082	865	491	33.6
11133305	Hartland	2,063	1,025	1,610	808	1,547	396	334	184	44.6
11133864	Hebron	2,166	1,070	1,581	801	1,495	287	234	135	37.6
11145707	McHenry	41,740	20,955	30,180	15,359	28,672	5,024	4,228	2,560	35.5
11146799	Marengo	7,239	3,638	5,103	2,601	4,819	994	819	483	34.2
11154495	Nunda	35,104	17,375	24,300	12,215	23,174	3,020	2,505	1,486	34.6
11163654	Richmond	4,934	2,490	3,415	1,733	3,234	534	437	252	36.7
11164096	Riley	1,811	887	1,362	675	1,291	253	193	107	39.7
11168653	Seneca	2,733	1,349	2,000	987	1,922	345	258	130	40.3
	Will County (MCD)									

NA = Data Not Available.

DATA FROM 2000 CENSUS -- GENERAL DEMOGRAPHIC PROFILE (AS COUNTED), APRIL 2000

REGIONAL SUMMARY REPORT EXTRACTED AND PRINTED BY NIPC AND CHICAGO AREA GEOGRAPHIC INFORMATION STUDY, UIC

Consult User Notes for Definitions and Limitations

GEOGRAPHY:

REGION, COUNTY, MCD (Political Township) and MUNICIPALITY

Table 1. Total Population and Population by Sex and Age for Selected Age Groups, 2000.

Source: U.S. Census Bureau, Census 2000, Profiles of General Demographic Characteristics, May 2001.

		2000 Census Population		Population by Sex and Age for Selected Age Groups						Median Age (in years)
				18 Yrs. and Over		21 Yrs. and Over	62 Yrs. and Over	65 Yrs. and Over		
Geocode	Areaname	Total	Female	Total	Female			Total	Female	
19712483	Channahon	8,339	4,081	5,612	2,773	5,235	527	386	205	33.7
19717536	Crete	23,589	12,033	17,963	9,260	17,167	3,901	3,187	1,784	39.3
19718199	Custer	1,463	720	1,072	516	1,017	158	124	59	38.2
19721241	Du Page	71,745	35,979	49,206	25,042	46,487	5,214	4,126	2,467	32.1
19726519	Florence	642	325	458	239	433	60	51	29	38.4
19727631	Frankfort	41,292	20,811	28,048	14,336	26,682	3,456	2,765	1,576	34.8
19731394	Green Garden	2,556	1,257	1,841	903	1,760	288	230	123	38.2
19735827	Homer	28,992	14,423	20,364	10,252	19,334	2,312	1,784	997	35.8
19738076	Jackson	3,541	1,767	2,642	1,328	2,527	473	382	219	36.9
19738583	Joliet	86,468	43,613	62,720	32,037	58,341	12,618	11,081	6,977	31.5
19744238	Lockport	42,048	19,798	32,104	14,974	29,924	5,597	4,685	2,707	33.1
19746370	Manhattan	5,615	2,751	3,830	1,918	3,574	508	414	240	33.9
19749958	Monee	13,294	6,941	9,366	5,076	8,896	1,575	1,256	710	33.8
19752597	New Lenox	29,730	15,079	20,473	10,435	19,417	2,672	2,153	1,246	34.8
19759065	Peotone	3,938	2,015	2,840	1,472	2,671	534	454	277	37.3
19760300	Plainfield	45,691	22,915	30,442	15,563	29,154	2,973	2,447	1,412	30.8
19763108	Reed	6,051	3,019	4,253	2,142	3,996	645	537	306	33.9
19776212	Troy	27,970	13,994	20,017	10,289	18,998	3,284	2,699	1,596	35.1
19779059	Washington	3,948	2,063	3,010	1,576	2,864	782	681	407	41.6
19779865	Wesley	2,568	1,331	1,882	1,011	1,807	271	225	113	36.8
19781035	Wheatland	44,349	22,281	27,177	13,832	26,235	1,227	912	519	31.5
19781711	Will	1,568	760	1,115	553	1,052	200	159	76	37.1
19782114	Wilmington	6,050	3,078	4,534	2,299	4,334	929	804	488	37.3
19782244	Wilton	819	400	586	285	547	87	68	38	37.9
	Municipalities									
00243	Addison	35,914	17,678	26,495	13,062	24,845	3,877	3,032	1,675	32.2
00685	Algonquin	23,276	11,700	15,647	7,974	15,019	1,531	1,230	706	33.6
01010	Alsip	19,725	10,201	14,510	7,655	13,759	2,629	2,196	1,375	34.2
01595	Antioch	8,788	4,495	6,159	3,260	5,833	904	751	465	33.7
02154	Arlington Heights	76,031	39,475	58,476	30,901	56,670	14,221	12,221	7,397	39.7
03012	Aurora	142,990	70,970	97,625	48,980	91,656	10,740	8,940	5,441	29.3
03610	Bannockburn	1,429	705	1,220	607	782	104	89	44	21.7
03844	Barrington	10,168	5,339	7,132	3,820	6,914	1,524	1,287	764	38.6
03883	Barrington Hills	3,915	1,976	2,924	1,472	2,840	596	486	232	45.1
04013	Bartlett	36,706	18,588	25,057	12,871	24,174	2,532	2,057	1,208	33.5
04078	Batavia	23,866	12,249	16,392	8,655	15,713	2,704	2,366	1,526	35.9
04303	Beach Park	10,072	5,067	7,349	3,744	6,963	1,256	1,027	590	37.1

NA = Data Not Available.

DATA FROM 2000 CENSUS -- GENERAL DEMOGRAPHIC PROFILE (AS COUNTED), APRIL 2000

REGIONAL SUMMARY REPORT EXTRACTED AND PRINTED BY NIPC AND CHICAGO AREA GEOGRAPHIC INFORMATION STUDY, UIC

Consult User Notes for Definitions and Limitations

GEOGRAPHY:

REGION, COUNTY, MCD (Political Township) and MUNICIPALITY

Table 1. Total Population and Population by Sex and Age for Selected Age Groups, 2000.

Source: U.S. Census Bureau, Census 2000, Profiles of General Demographic Characteristics, May 2001.

		2000 Census Population		Population by Sex and Age for Selected Age Groups						Median Age
				18 Yrs. and Over		21 Yrs.	62 Yrs.	65 Yrs. and Over		
Geocode	Areaname	Total	Female	Total	Female	and Over	and Over	Total	Female	(in years)
04572	Bedford Park	574	307	446	237	428	122	105	63	40.6
04585	Beecher	2,033	1,062	1,570	821	1,506	423	369	213	42.2
04975	Bellwood	20,535	10,923	14,274	7,778	13,390	2,006	1,618	959	32.3
05248	Bensenville	20,703	10,060	15,510	7,593	14,605	2,691	2,337	1,466	32.2
05404	Berkeley	5,245	2,668	3,902	2,027	3,738	878	769	439	37.2
05573	Berwyn	54,016	27,702	39,856	20,874	37,783	8,325	7,281	4,505	33.8
06587	Bloomingdale	21,675	11,234	16,975	8,963	16,218	3,170	2,682	1,672	38.2
06704	Blue Island	23,463	11,978	16,392	8,480	15,369	2,641	2,288	1,362	30.4
07133	Bolingbrook	56,321	28,210	38,156	19,367	35,922	3,102	2,409	1,523	31.0
07770	Braidwood	5,203	2,585	3,670	1,850	3,439	551	460	267	34.1
08225	Bridgeview	15,335	7,760	11,523	5,959	10,934	2,589	2,217	1,362	36.7
08446	Broadview	8,264	4,448	6,169	3,413	5,857	1,095	881	516	36.5
08576	Brookfield	19,085	10,007	14,532	7,739	14,015	3,294	2,908	1,808	38.0
09447	Buffalo Grove	42,909	22,159	30,505	16,121	29,498	4,651	3,883	2,312	37.4
09531	Bull Valley	726	391	544	289	528	143	112	61	46.0
09642	Burbank	27,902	14,272	20,886	10,793	19,599	4,682	3,921	2,293	36.9
09759	Burlington	452	245	321	173	299	51	45	29	34.0
09798	Burnham	4,170	2,166	3,021	1,593	2,872	588	487	273	35.7
09980	Burr Ridge	10,408	5,321	7,641	4,017	7,366	1,796	1,478	848	44.0
10487	Calumet City	39,071	20,921	27,844	15,438	26,323	5,811	4,975	3,036	33.7
10513	Calumet Park	8,516	4,526	6,020	3,288	5,636	857	687	373	32.3
11332	Carol Stream	40,438	20,516	27,933	14,395	26,272	2,765	2,309	1,505	31.3
11358	Carpentersville	30,586	14,798	20,436	9,912	19,076	2,009	1,619	920	28.1
11592	Cary	15,531	7,863	10,133	5,232	9,640	1,114	948	574	33.9
12476	Channahon	7,344	3,570	4,933	2,434	4,627	511	387	207	33.5
14000	Chicago	2,896,016	1,490,909	2,136,176	1,117,593	2,006,360	356,641	298,803	182,148	31.5
14026	Chicago Heights	32,776	16,829	22,403	11,808	20,889	4,541	3,881	2,287	30.6
14065	Chicago Ridge	14,127	7,281	10,749	5,618	10,215	1,905	1,620	1,045	32.5
14351	Cicero	85,616	41,609	55,968	27,176	51,432	7,087	6,066	3,671	26.4
14572	Clarendon Hills	7,610	3,960	5,305	2,793	5,167	1,066	908	540	36.7
15170	Coal City	4,797	2,453	3,480	1,784	3,302	690	605	363	34.2
16691	Country Club Hills	16,169	8,739	11,200	6,225	10,494	1,425	1,141	651	34.4
16873	Countryside	5,991	3,155	4,798	2,554	4,619	1,119	943	575	41.2
17458	Crest Hill	13,329	5,381	10,808	4,193	10,176	1,437	1,229	745	32.4
17497	Crestwood	11,251	6,069	8,869	4,924	8,514	2,325	2,017	1,345	38.7
17523	Crete	7,346	3,749	5,531	2,875	5,314	1,222	1,024	592	40.7
17887	Crystal Lake	38,000	19,215	25,985	13,470	24,803	3,996	3,410	2,117	34.1
18628	Darien	22,860	11,645	17,579	9,150	16,911	3,473	2,816	1,551	40.8

NA = Data Not Available.

DATA FROM 2000 CENSUS -- GENERAL DEMOGRAPHIC PROFILE (AS COUNTED), APRIL 2000

REGIONAL SUMMARY REPORT EXTRACTED AND PRINTED BY NIPC AND CHICAGO AREA GEOGRAPHIC INFORMATION STUDY, UIC

Consult User Notes for Definitions and Limitations

GEOGRAPHY:

REGION, COUNTY, MCD (Political Township) and MUNICIPALITY

Table 1. Total Population and Population by Sex and Age for Selected Age Groups, 2000.

Source: U.S. Census Bureau, Census 2000, Profiles of General Demographic Characteristics, May 2001.

		2000 Census Population		Population by Sex and Age for Selected Age Groups						Median Age
				18 Yrs. and Over		21 Yrs. and Over	62 Yrs. and Over	65 Yrs. and Over		
Geocode	Areaname	Total	Female	Total	Female			Total	Female	(in years)
18992	Deerfield	18,420	9,527	12,792	6,785	12,475	2,777	2,402	1,410	39.6
19083	Deer Park	3,102	1,542	2,146	1,079	2,073	279	208	96	40.4
19642	Des Plaines	58,720	30,328	45,599	24,048	43,728	11,649	10,105	6,231	39.7
19837	Diamond	1,393	716	1,015	524	960	164	138	78	35.1
20149	Dixmoor	3,934	2,047	2,740	1,451	2,568	589	490	276	31.6
20292	Dolton	25,614	13,723	17,425	9,729	16,354	2,823	2,363	1,440	33.3
20591	Downers Grove	48,724	25,324	36,663	19,534	35,285	8,025	6,989	4,378	39.1
21696	East Dundee	2,955	1,510	2,337	1,188	2,257	485	407	239	38.8
21904	East Hazel Crest	1,607	851	1,192	644	1,137	208	160	101	36.0
22931	Elburn	2,756	1,432	1,970	1,033	1,906	312	252	157	34.0
23074	Elgin	94,487	47,274	67,063	33,740	62,866	9,438	8,089	4,952	30.9
23256	Elk Grove Village	34,727	17,809	26,092	13,613	25,002	4,857	4,086	2,434	37.7
23620	Elmhurst	42,762	22,209	31,821	16,980	30,349	7,800	6,824	4,200	38.7
23724	Elmwood Park	25,405	13,324	19,834	10,580	18,930	4,872	4,219	2,630	38.6
23945	Elwood	1,620	841	1,211	624	1,169	263	219	123	35.2
24582	Evanston	74,239	39,272	59,238	31,950	52,807	9,396	8,014	4,992	32.5
24634	Evergreen Park	20,821	10,954	15,068	8,080	14,356	4,041	3,652	2,261	37.3
26571	Flossmoor	9,301	4,834	6,711	3,573	6,428	1,598	1,315	720	42.2
26710	Ford Heights	3,456	1,851	1,892	1,112	1,721	298	236	137	20.9
26935	Forest Park	15,688	8,247	12,588	6,734	12,192	2,173	1,916	1,211	35.7
26987	Forest View	778	389	617	311	586	184	161	91	42.1
27442	Fox Lake	9,178	4,571	7,099	3,577	6,798	1,460	1,281	799	37.0
27533	Fox River Grove	4,862	2,377	3,323	1,654	3,184	414	336	191	35.1
27572	Fox River Valley Gardens	788	401	577	296	564	65	50	23	35.3
27624	Frankfort	10,391	5,351	7,411	3,859	7,091	1,330	1,064	625	39.9
27702	Franklin Park	19,434	9,699	14,367	7,253	13,537	2,988	2,590	1,568	33.9
28872	Geneva	19,515	9,760	13,301	6,781	12,765	2,056	1,732	1,006	36.2
29171	Gilberts	1,279	645	876	438	820	71	51	34	36.3
29652	Glencoe	8,762	4,488	5,998	3,171	5,873	1,555	1,308	694	41.8
29730	Glendale Heights	31,765	15,555	23,233	11,493	21,738	2,058	1,584	913	30.5
29756	Glen Ellyn	26,999	13,821	19,342	10,115	18,588	3,647	3,075	1,833	37.0
29938	Glenview	41,847	21,743	31,137	16,553	30,129	7,886	6,682	3,813	41.3
30029	Glenwood	9,000	4,808	6,718	3,686	6,410	1,431	1,172	712	38.7
30120	Godley	594	300	372	193	362	57	44	25	27.7
30328	Golf	451	231	309	154	303	103	79	38	41.2
31121	Grayslake	18,506	9,433	12,379	6,402	11,925	1,017	841	493	32.2
31446	Green Oaks	3,572	1,777	2,378	1,198	2,302	325	252	126	37.2
31667	Greenwood	244	121	173	86	163	38	27	15	38.0

NA = Data Not Available.

DATA FROM 2000 CENSUS -- GENERAL DEMOGRAPHIC PROFILE (AS COUNTED), APRIL 2000

REGIONAL SUMMARY REPORT EXTRACTED AND PRINTED BY NIPC AND CHICAGO AREA GEOGRAPHIC INFORMATION STUDY, UIC

Consult User Notes for Definitions and Limitations

GEOGRAPHY:

REGION, COUNTY, MCD (Political Township) and MUNICIPALITY

Table 1. Total Population and Population by Sex and Age for Selected Age Groups, 2000.

Source: U.S. Census Bureau, Census 2000, Profiles of General Demographic Characteristics, May 2001.

		2000 Census Population		Population by Sex and Age for Selected Age Groups						Median Age (in years)
				18 Yrs. and Over		21 Yrs. and Over	62 Yrs. and Over	65 Yrs. and Over		
Geocode	Areaname	Total	Female	Total	Female			Total	Female	
32018	Gurnee	28,834	14,862	20,093	10,564	19,436	2,479	2,075	1,248	34.2
32200	Hainesville	2,129	1,054	1,394	705	1,364	83	62	38	29.8
32525	Hampshire	2,900	1,504	2,040	1,075	1,939	399	327	194	35.0
32746	Hanover Park	38,278	18,556	26,228	12,737	24,393	2,086	1,576	871	29.7
33331	Harvard	7,996	3,853	5,587	2,713	5,182	871	728	455	28.9
33383	Harvey	30,000	15,608	19,466	10,465	17,964	3,225	2,586	1,487	27.9
33435	Harwood Heights	8,297	4,411	6,759	3,623	6,500	1,963	1,706	1,054	42.5
33630	Hawthorn Woods	6,002	2,984	3,986	2,005	3,832	392	267	135	38.2
33695	Hazel Crest	14,816	8,042	10,327	5,760	9,715	1,840	1,568	977	34.6
33851	Hebron	1,038	518	716	374	671	122	96	63	32.6
34514	Hickory Hills	13,926	7,016	10,604	5,436	10,110	2,143	1,745	1,008	36.9
34722	Highland Park	31,365	16,009	22,882	11,884	22,210	5,702	4,726	2,546	40.6
34865	Highwood	4,143	2,081	3,178	1,605	3,012	718	651	402	33.7
35086	Hillside	8,155	4,224	6,140	3,240	5,871	1,419	1,273	748	36.3
35307	Hinsdale	17,349	9,026	11,642	6,212	11,264	2,522	2,196	1,294	38.9
35385	Hodgkins	2,134	955	1,625	724	1,524	380	315	179	34.8
35411	Hoffman Estates	49,495	24,851	35,596	18,096	33,788	4,102	3,297	1,945	33.6
35515	Holiday Hills	831	410	603	300	563	54	45	25	34.4
35866	Hometown	4,467	2,443	3,408	1,921	3,259	974	857	574	38.4
35879	Homewood	19,543	10,537	14,245	7,902	13,687	3,614	3,209	2,030	39.8
36750	Huntley	5,730	2,931	4,395	2,292	4,278	1,261	998	539	37.0
37218	Indian Creek	194	94	143	67	140	30	24	12	42.6
37257	Indian Head Park	3,685	2,060	3,120	1,780	3,064	1,361	1,226	747	53.8
37608	Inverness	6,749	3,385	5,044	2,532	4,871	1,040	803	420	44.9
37894	Island Lake	8,153	4,105	5,542	2,817	5,342	461	361	216	32.2
37907	Itasca	8,302	4,288	6,391	3,331	6,151	1,138	946	573	36.9
38479	Johnsburg	5,391	2,668	3,742	1,877	3,528	510	411	226	37.2
38570	Joliet	106,221	53,598	74,934	38,378	70,153	13,363	11,709	7,436	31.0
38830	Justice	12,193	6,187	8,745	4,510	8,262	1,067	886	519	30.9
39519	Kenilworth	2,494	1,310	1,626	868	1,574	368	294	154	40.0
39883	Kildeer	3,460	1,747	2,334	1,187	2,254	276	215	108	39.2
40767	La Grange	15,608	8,036	11,167	5,959	10,821	2,444	2,105	1,278	37.8
40793	La Grange Park	13,295	7,221	10,146	5,676	9,822	3,170	2,901	1,901	41.1
40884	Lake Barrington	4,757	2,457	3,786	2,003	3,697	1,085	852	458	49.1
40910	Lake Bluff	6,056	3,130	4,064	2,120	3,974	883	729	386	39.4
41105	Lake Forest	20,059	10,514	14,539	7,797	13,424	3,438	2,925	1,652	41.0
41183	Lake in the Hills	23,152	11,534	15,408	7,752	14,891	983	768	435	30.7
41326	Lakemoor	2,788	1,343	1,931	938	1,855	167	129	67	30.1

NA = Data Not Available.

DATA FROM 2000 CENSUS -- GENERAL DEMOGRAPHIC PROFILE (AS COUNTED), APRIL 2000

REGIONAL SUMMARY REPORT EXTRACTED AND PRINTED BY NIPC AND CHICAGO AREA GEOGRAPHIC INFORMATION STUDY, UIC

Consult User Notes for Definitions and Limitations

GEOGRAPHY:

REGION, COUNTY, MCD (Political Township) and MUNICIPALITY

Table 1. Total Population and Population by Sex and Age for Selected Age Groups, 2000.

Source: U.S. Census Bureau, Census 2000, Profiles of General Demographic Characteristics, May 2001.

		2000 Census Population		Population by Sex and Age for Selected Age Groups						Median Age (in years)
				18 Yrs. and Over		21 Yrs. and Over	62 Yrs. and Over	65 Yrs. and Over		
Geocode	Areaname	Total	Female	Total	Female			Total	Female	
41586	Lake Villa	5,864	2,941	3,982	2,047	3,828	382	323	207	32.6
41651	Lakewood	2,337	1,191	1,699	878	1,640	302	235	122	40.7
41742	Lake Zurich	18,104	9,023	11,931	6,043	11,453	1,271	1,062	624	34.7
42028	Lansing	28,332	14,901	21,451	11,469	20,496	5,141	4,426	2,635	38.4
42795	Lemont	13,098	6,890	9,472	5,109	9,094	2,110	1,852	1,236	38.3
43250	Libertyville	20,742	10,755	14,868	7,953	14,334	2,844	2,406	1,556	39.2
43406	Lily Lake	825	384	544	261	514	50	43	23	35.0
43666	Lincolnshire	6,108	3,136	4,465	2,311	4,377	1,226	987	510	44.3
43744	Lincolnwood	12,359	6,537	9,524	5,137	9,117	3,378	2,953	1,671	45.4
43770	Lindenhurst	12,539	6,351	8,735	4,481	8,387	990	839	503	33.7
43939	Lisle	21,182	10,553	16,016	8,062	15,388	1,979	1,664	1,034	34.7
44225	Lockport	15,191	7,720	10,910	5,620	10,413	1,796	1,538	913	33.4
44407	Lombard	42,322	21,785	32,606	17,034	31,308	7,008	6,138	3,904	36.7
44524	Long Grove	6,735	3,379	4,608	2,366	4,436	726	602	376	40.6
45421	Lynwood	7,377	3,859	5,182	2,787	4,876	729	554	325	34.6
45434	Lyons	10,255	5,144	7,775	3,940	7,380	1,567	1,334	792	35.7
45564	McCook	254	133	212	111	205	62	54	35	42.7
45616	McCullom Lake	1,038	519	747	366	704	97	77	43	33.4
45694	McHenry	21,501	11,038	15,364	8,034	14,625	2,730	2,367	1,527	34.3
46357	Manhattan	3,330	1,635	2,252	1,147	2,109	301	244	148	32.3
46604	Maple Park	765	372	544	264	509	83	65	39	34.0
46786	Marengo	6,355	3,237	4,495	2,313	4,253	903	760	462	33.5
47007	Markham	12,620	6,759	8,663	4,785	8,040	1,828	1,507	849	32.9
47540	Matteson	12,928	6,951	9,350	5,176	8,873	1,693	1,393	859	37.3
47774	Maywood	26,987	14,361	18,438	10,116	17,134	3,228	2,591	1,553	30.7
48242	Melrose Park	23,171	11,548	16,824	8,442	15,808	2,961	2,522	1,524	30.6
48554	Merrionette Park	1,999	1,046	1,560	837	1,508	426	387	260	39.5
48671	Mettawa	367	180	279	137	267	61	49	26	44.7
48892	Midlothian	14,315	7,340	10,290	5,365	9,735	1,750	1,429	869	34.5
49607	Minooka	3,971	1,999	2,703	1,353	2,511	288	217	121	34.0
49854	Mokena	14,583	7,236	9,857	4,996	9,347	1,118	911	508	34.2
49945	Monee	2,924	1,452	2,295	1,149	2,231	567	456	242	36.7
50218	Montgomery	5,471	2,816	4,138	2,157	3,940	936	796	497	37.2
50647	Morton Grove	22,451	11,780	17,785	9,455	17,095	5,632	4,836	2,846	44.5
51089	Mount Prospect	56,265	28,293	43,319	22,057	41,631	9,911	8,340	4,808	37.2
51349	Mundelein	30,935	15,123	21,220	10,421	20,100	2,332	1,924	1,116	31.7
51622	Naperville	128,358	65,527	87,506	45,492	83,641	9,620	7,991	4,936	34.2
52584	New Lenox	17,771	9,111	11,915	6,176	11,337	1,493	1,231	733	33.3

NA = Data Not Available.

DATA FROM 2000 CENSUS -- GENERAL DEMOGRAPHIC PROFILE (AS COUNTED), APRIL 2000

REGIONAL SUMMARY REPORT EXTRACTED AND PRINTED BY NIPC AND CHICAGO AREA GEOGRAPHIC INFORMATION STUDY, UIC

Consult User Notes for Definitions and Limitations

GEOGRAPHY:

REGION, COUNTY, MCD (Political Township) and MUNICIPALITY

Table 1. Total Population and Population by Sex and Age for Selected Age Groups, 2000.

Source: U.S. Census Bureau, Census 2000, Profiles of General Demographic Characteristics, May 2001.

		2000 Census Population		Population by Sex and Age for Selected Age Groups						Median Age (in years)
				18 Yrs. and Over		21 Yrs. and Over	62 Yrs. and Over	65 Yrs. and Over		
Geocode	Areaname	Total	Female	Total	Female			Total	Female	
53000	Niles	30,068	16,040	25,058	13,674	24,194	9,409	8,333	5,125	46.8
53377	Norridge	14,582	7,806	12,130	6,601	11,672	4,668	4,214	2,548	46.6
53442	North Aurora	10,585	5,354	7,714	3,953	7,410	1,232	1,044	603	33.7
53455	North Barrington	2,918	1,463	2,083	1,051	2,022	320	258	123	42.6
53481	Northbrook	33,435	17,287	24,908	13,246	24,208	7,376	6,240	3,547	44.1
53559	North Chicago	35,918	14,014	27,274	9,872	19,311	1,985	1,640	843	22.0
53663	Northfield	5,389	2,824	3,995	2,159	3,895	1,335	1,125	637	44.4
53871	Northlake	11,878	6,059	8,864	4,598	8,340	2,095	1,833	1,197	35.9
54144	North Riverside	6,688	3,532	5,645	3,033	5,501	2,075	1,880	1,165	46.0
54534	Oak Brook	8,702	4,553	6,996	3,692	6,710	2,269	1,901	1,022	49.9
54560	Oakbrook Terrace	2,300	1,211	1,988	1,064	1,945	483	406	257	41.3
54638	Oak Forest	28,051	14,074	20,755	10,499	19,638	3,206	2,577	1,464	35.6
54820	Oak Lawn	55,245	29,343	43,122	23,414	41,338	13,644	12,015	7,453	41.5
54885	Oak Park	52,524	28,110	39,803	21,845	38,581	5,898	5,007	3,195	36.0
55041	Oakwood Hills	2,194	1,084	1,503	752	1,423	115	86	41	34.5
55639	Old Mill Creek	251	128	191	94	183	20	18	10	37.3
55938	Olympia Fields	4,732	2,473	3,637	1,922	3,510	1,070	903	487	46.2
56627	Orland Hills	6,779	3,434	4,467	2,341	4,191	336	278	179	30.0
56640	Orland Park	51,077	26,646	38,639	20,586	36,970	9,851	8,372	4,913	41.4
57225	Palatine	65,479	32,863	49,222	24,950	47,227	7,089	5,764	3,384	34.3
57381	Palos Heights	11,260	6,046	8,981	4,940	8,448	3,283	2,868	1,722	46.8
57394	Palos Hills	17,665	9,386	14,309	7,718	13,686	3,572	3,015	1,822	41.5
57407	Palos Park	4,689	2,415	3,672	1,914	3,554	1,093	904	490	46.9
57654	Park City	6,637	3,264	4,787	2,353	4,496	581	470	269	29.7
57732	Park Forest	23,462	12,560	17,140	9,519	16,280	3,233	2,705	1,681	35.6
57875	Park Ridge	37,775	19,873	28,509	15,397	27,549	8,558	7,421	4,391	42.5
59052	Peotone	3,385	1,753	2,441	1,287	2,288	461	394	244	36.8
59572	Phoenix	2,157	1,155	1,548	869	1,451	395	338	211	35.9
59988	Pingree Grove	124	65	103	52	98	26	24	15	42.3
60287	Plainfield	13,038	6,501	8,881	4,514	8,476	979	818	491	33.2
61314	Posen	4,730	2,351	3,365	1,721	3,176	634	550	319	33.3
61678	Prairie Grove	960	487	662	327	632	68	59	33	37.3
62016	Prospect Heights	17,081	8,389	12,939	6,388	12,351	2,326	1,949	1,105	34.6
63641	Richmond	1,091	548	793	404	745	168	140	81	37.3
63706	Richton Park	12,533	6,786	8,921	5,006	8,429	1,147	956	637	33.3
64135	Ringwood	471	231	358	177	343	73	62	30	43.2
64278	Riverdale	15,055	8,163	9,401	5,398	8,737	1,138	961	586	27.5
64304	River Forest	11,635	6,295	8,537	4,784	7,765	1,918	1,624	965	38.6

NA = Data Not Available.

DATA FROM 2000 CENSUS -- GENERAL DEMOGRAPHIC PROFILE (AS COUNTED), APRIL 2000

REGIONAL SUMMARY REPORT EXTRACTED AND PRINTED BY NIPC AND CHICAGO AREA GEOGRAPHIC INFORMATION STUDY, UIC

Consult User Notes for Definitions and Limitations

GEOGRAPHY:

REGION, COUNTY, MCD (Political Township) and MUNICIPALITY

Table 1. Total Population and Population by Sex and Age for Selected Age Groups, 2000.

Source: U.S. Census Bureau, Census 2000, Profiles of General Demographic Characteristics, May 2001.

		2000 Census Population		Population by Sex and Age for Selected Age Groups						Median Age
				18 Yrs. and Over		21 Yrs. and Over	62 Yrs. and Over	65 Yrs. and Over		
Geocode	Areaname	Total	Female	Total	Female			Total	Female	(in years)
64343	River Grove	10,668	5,515	8,391	4,435	7,955	1,957	1,713	1,089	37.7
64421	Riverside	8,895	4,615	6,773	3,598	6,554	1,589	1,371	817	40.5
64538	Riverwoods	3,843	1,982	2,773	1,430	2,686	619	502	274	43.0
64616	Robbins	6,635	3,508	4,490	2,462	4,168	1,002	847	525	32.0
64902	Rockdale	1,888	937	1,412	730	1,351	273	238	146	34.5
65338	Rolling Meadows	24,604	12,152	18,432	9,146	17,564	3,095	2,610	1,532	34.4
65442	Romeoville	21,153	10,495	15,105	7,580	13,837	1,546	1,197	654	29.7
65806	Roselle	23,115	11,814	17,127	8,921	16,227	2,322	1,888	1,109	35.4
65819	Rosemont	4,224	2,005	3,194	1,512	3,025	570	467	280	32.5
66027	Round Lake	5,842	2,894	4,104	2,054	3,883	423	345	213	30.4
66040	Round Lake Beach	25,859	12,815	16,814	8,371	15,752	1,461	1,191	765	28.5
66053	Round Lake Heights	1,347	670	925	463	874	88	76	52	29.4
66066	Round Lake Park	6,038	3,011	4,359	2,233	4,120	1,189	1,029	579	34.4
66703	St. Charles	27,896	13,993	20,147	10,376	19,146	3,325	2,844	1,761	36.6
67769	Sauk Village	10,411	5,256	6,943	3,618	6,529	959	772	410	30.1
68003	Schaumburg	75,386	38,692	58,902	30,691	56,616	8,556	7,152	4,575	35.3
68081	Schiller Park	11,850	5,804	9,046	4,449	8,530	1,538	1,232	678	33.5
69758	Shorewood	7,686	3,848	5,394	2,752	5,128	615	472	262	35.9
70122	Skokie	63,348	33,332	48,784	26,340	46,762	14,152	12,386	7,342	41.9
70161	Sleepy Hollow	3,553	1,754	2,471	1,241	2,368	320	242	124	38.3
70564	South Barrington	3,760	1,900	2,638	1,329	2,508	366	256	124	41.5
70629	South Chicago Heights	3,970	2,024	3,095	1,583	2,980	800	700	404	38.0
70720	South Elgin	16,100	8,041	11,412	5,822	10,972	1,158	922	576	31.3
70850	South Holland	22,147	11,703	16,483	8,976	15,740	4,591	3,921	2,345	40.0
72052	Spring Grove	3,880	1,932	2,512	1,276	2,417	252	207	112	34.5
72520	Steger	9,682	4,835	7,260	3,651	6,875	1,317	1,093	633	34.4
72676	Stickney	6,148	3,097	4,746	2,417	4,524	1,272	1,127	689	37.4
72923	Stone Park	5,127	2,376	3,432	1,558	3,140	366	285	155	26.5
73157	Streamwood	36,407	18,179	26,188	13,272	24,850	2,826	2,229	1,281	32.5
73391	Sugar Grove	3,909	1,930	2,641	1,325	2,526	256	183	101	34.6
73638	Summit	10,637	5,153	7,532	3,662	6,959	1,331	1,104	646	30.0
74275	Symerton	106	53	74	38	67	9	6	4	30.5
75081	Third Lake	1,355	658	926	462	879	79	55	35	36.8
75185	Thornton	2,582	1,371	1,987	1,054	1,909	525	437	267	40.3
75484	Tinley Park	48,401	24,978	35,525	18,644	33,808	6,078	5,196	3,259	36.5
75874	Tower Lakes	1,310	673	925	472	892	144	100	43	41.5
76160	Trout Valley	599	297	414	210	399	72	63	29	40.5
76706	Union	576	299	415	210	391	77	64	36	35.9

NA = Data Not Available.

DATA FROM 2000 CENSUS -- GENERAL DEMOGRAPHIC PROFILE (AS COUNTED), APRIL 2000

REGIONAL SUMMARY REPORT EXTRACTED AND PRINTED BY NIPC AND CHICAGO AREA GEOGRAPHIC INFORMATION STUDY, UIC

Consult User Notes for Definitions and Limitations

GEOGRAPHY:

REGION, COUNTY, MCD (Political Township) and MUNICIPALITY

Table 1. Total Population and Population by Sex and Age for Selected Age Groups, 2000.

Source: U.S. Census Bureau, Census 2000, Profiles of General Demographic Characteristics, May 2001.

		2000 Census Population		Population by Sex and Age for Selected Age Groups						Median Age (in years)
				18 Yrs. and Over		21 Yrs. and Over	62 Yrs. and Over	65 Yrs. and Over		
Geocode	Areaname	Total	Female	Total	Female			Total	Female	
76935	University Park	6,662	3,603	4,389	2,533	4,127	592	468	287	29.8
77694	Vernon Hills	20,120	10,388	14,249	7,509	13,691	1,470	1,219	792	34.3
77993	Villa Park	22,075	10,981	16,128	8,054	15,313	3,014	2,574	1,489	35.1
78175	Virgil	266	134	172	89	166	12	10	7	33.0
78227	Volo	180	79	139	63	134	23	21	11	33.5
78370	Wadsworth	3,083	1,527	2,226	1,107	2,145	336	252	129	39.8
78929	Warrenville	13,363	6,763	9,532	4,886	9,073	987	797	468	33.5
79267	Wauconda	9,448	4,680	7,079	3,573	6,791	1,246	1,074	671	35.8
79293	Waukegan	87,901	43,280	61,348	30,192	57,025	8,327	6,947	4,162	29.0
79397	Wayne	2,137	1,106	1,551	791	1,493	230	178	90	40.9
80047	Westchester	16,824	8,988	13,703	7,457	13,355	4,782	4,273	2,521	44.9
80060	West Chicago	23,469	10,956	16,061	7,401	14,794	1,362	1,099	629	27.8
80125	West Dundee	5,428	2,791	3,908	2,067	3,741	562	461	275	35.4
80242	Western Springs	12,493	6,462	8,624	4,526	8,384	2,111	1,804	965	39.8
80645	Westmont	24,554	13,100	19,182	10,485	18,459	4,280	3,866	2,698	36.2
81048	Wheaton	55,416	28,428	40,916	21,540	38,044	7,196	6,226	3,908	35.8
81087	Wheeling	34,496	17,529	26,420	13,571	25,234	4,198	3,526	2,267	34.5
81919	Willowbrook	8,967	4,857	7,341	4,043	7,135	1,964	1,702	1,050	42.8
82049	Willow Springs	5,027	2,499	3,897	1,951	3,747	704	544	287	40.7
82075	Wilmette	27,651	14,413	19,428	10,509	18,899	5,526	4,748	2,754	42.2
82101	Wilmington	5,134	2,656	3,785	1,964	3,607	771	674	425	36.1
82400	Winfield	8,718	4,461	6,092	3,177	5,865	856	671	376	37.2
82530	Winnetka	12,419	6,399	8,122	4,306	7,884	1,947	1,613	867	39.8
82686	Winthrop Harbor	6,670	3,328	4,844	2,449	4,590	672	540	308	36.2
82855	Wonder Lake	1,345	654	916	459	869	105	91	49	33.8
82985	Wood Dale	13,535	6,845	10,509	5,429	10,059	2,339	1,908	1,090	39.3
83245	Woodridge	30,934	15,545	22,491	11,427	21,326	2,126	1,642	969	32.8
83349	Woodstock	20,151	10,037	14,526	7,318	13,698	2,325	1,981	1,243	32.1
83518	Worth	11,047	5,617	8,447	4,355	7,981	1,816	1,549	952	36.4
84220	Zion	22,866	11,771	15,268	8,122	14,337	2,293	1,919	1,186	30.1

NA = Data Not Available.

DATA FROM 2000 CENSUS -- GENERAL DEMOGRAPHIC PROFILE (AS COUNTED), APRIL 2000

REGIONAL SUMMARY REPORT EXTRACTED AND PRINTED BY NIPC AND CHICAGO AREA GEOGRAPHIC INFORMATION STUDY, UIC

Consult User Notes for Definitions and Limitations

GEOGRAPHY:

REGION, COUNTY, MCD (Political Township) and MUNICIPALITY

Table 2. Total Population and Population by Sex and Age for Selected Age Groups, 1990.

Source: U.S. Census Bureau, Census 2000, Profiles of General Demographic Characteristics, May 2001.

		1990 Census Population		Population by Sex and Age for Selected Age Groups						Median Age
				18 Yrs. and Over		21 Yrs. and Over	62 Yrs. and Over	65 Yrs. and Over		
Geocode	Areaname	Total	Female	Total	Female			Total	Female	(in years)
1600	Total, Northeastern Illinois	7,261,176	3,731,833	5,377,999	2,812,490	5,059,144	1,000,579	822,377	501,543	32.4
	Counties									
031	Cook County	5,105,067	2,650,031	3,825,022	2,023,218	3,601,645	767,232	633,232	387,481	32.6
043	DuPage County	781,666	396,146	575,250	295,902	544,776	84,639	67,984	41,346	32.3
089	Kane County	317,471	159,898	222,946	114,055	209,033	35,842	29,561	18,196	30.9
097	Lake County	516,418	255,113	373,946	185,769	345,987	54,253	43,422	25,581	31.6
111	McHenry County	183,241	91,683	129,969	66,113	123,298	20,993	17,339	10,309	32.2
197	Will County	357,313	178,962	250,866	127,433	234,405	37,620	30,839	18,630	31.1
	Political Townships									
	Cook County (MCD)									
03103831	Barrington	13,034	6,698	9,354	4,843	8,873	1,446	1,184	716	36.1
03105586	Berwyn	45,426	24,304	36,733	20,085	35,287	11,174	9,739	6,254	37.8
03106561	Bloom	95,029	49,394	67,308	35,818	63,161	12,938	10,462	6,168	31.8
03107939	Bremen	107,803	55,704	77,315	40,765	72,444	12,955	10,509	6,431	31.7
03110474	Calumet	21,000	10,874	14,868	7,886	13,990	2,666	2,239	1,333	30.5
03114000	Chicago-Cook	2,783,726	1,449,021	2,061,022	1,093,903	1,929,268	398,257	330,182	203,681	31.3
03114364	Cicero	67,436	33,862	48,274	24,636	45,180	10,800	9,239	5,689	30.6
03123243	Elk Grove	87,857	44,248	69,691	35,378	66,260	12,052	9,493	5,670	33.8
03124595	Evanston	73,233	38,859	59,867	32,297	53,150	10,743	9,057	5,967	31.9
03132694	Hanover	62,308	30,939	44,194	22,077	41,573	4,128	3,208	1,916	29.2
03142808	Lemont	11,537	5,937	8,443	4,445	8,012	1,689	1,449	966	34.2
03143120	Leyden	89,142	46,179	70,041	36,786	66,543	17,461	14,598	8,978	35.3
03145447	Lyons	105,004	53,543	80,083	41,408	76,346	16,940	13,904	8,296	34.9
03146162	Maine	128,837	67,187	103,543	54,868	99,074	26,251	21,499	13,038	38.3
03152909	New Trier	54,705	28,547	40,684	21,741	39,115	10,019	8,066	4,594	40.3
03153013	Niles	96,412	51,184	77,411	41,828	74,450	24,877	20,724	12,207	42.5
03153676	Northfield	78,186	40,254	59,895	31,435	57,457	14,031	11,171	6,393	38.9
03154430	Norwood Park	25,600	13,602	21,349	11,541	20,468	7,390	6,136	3,663	44.2
03154898	Oak Park	53,648	28,670	41,219	22,570	39,582	7,233	6,183	4,105	33.8
03156614	Orland	69,542	35,388	49,076	25,353	46,408	6,981	5,504	3,204	32.2
03157238	Palatine	103,273	51,811	78,117	39,530	74,315	9,185	7,028	4,133	31.9
03157355	Palos	50,916	26,247	39,552	20,591	37,489	8,304	6,708	3,983	36.6
03162133	Proviso	152,443	79,371	116,282	61,725	110,384	27,416	22,903	13,680	34.4
03163498	Rich	61,458	32,096	44,979	24,208	42,509	8,237	6,564	3,970	34.3
03164317	River Forest	11,669	6,368	9,123	5,097	8,257	2,243	1,942	1,225	36.4
03164434	Riverside	15,240	8,117	12,497	6,819	12,067	3,891	3,384	2,136	40.9

NA = Data Not Available.

DATA FROM 2000 CENSUS -- GENERAL DEMOGRAPHIC PROFILE (AS COUNTED), APRIL 2000

REGIONAL SUMMARY REPORT EXTRACTED AND PRINTED BY NIPC AND CHICAGO AREA GEOGRAPHIC INFORMATION STUDY, UIC

Consult User Notes for Definitions and Limitations

GEOGRAPHY:

REGION, COUNTY, MCD (Political Township) and MUNICIPALITY

Table 2. Total Population and Population by Sex and Age for Selected Age Groups, 1990.

Source: U.S. Census Bureau, Census 2000, Profiles of General Demographic Characteristics, May 2001.

		1990 Census Population		Population by Sex and Age for Selected Age Groups						Median Age
				18 Yrs. and Over		21 Yrs.	62 Yrs.	65 Yrs. and Over		
Geocode	Areaname	Total	Female	Total	Female	and Over	and Over	Total	Female	(in years)
03168016	Schaumburg	127,625	64,757	93,920	48,387	88,823	9,732	7,746	4,921	31.2
03172689	Stickney	37,297	19,074	28,388	14,783	26,813	6,741	5,534	3,294	35.0
03175198	Thornton	175,896	92,173	131,071	70,360	124,083	30,606	25,259	15,171	34.0
03181100	Wheeling	148,641	76,088	114,154	59,396	109,347	20,295	16,039	9,614	34.2
03183531	Worth	151,144	79,535	116,569	62,659	110,917	30,551	25,579	16,085	35.1
	DuPage County (MCD)									
04300250	Addison	82,727	41,423	62,698	31,690	58,933	10,418	8,235	4,819	33.0
04306600	Bloomingdale	96,050	48,118	68,604	34,880	64,872	7,365	5,864	3,547	30.3
04314000	Chicago-DuPage	0	0	0	0	0	0	0	0	NA
04320604	Downers Grove	137,862	70,930	103,541	54,186	99,028	18,105	14,788	9,000	34.5
04343952	Lisle	108,452	54,427	78,138	39,661	73,359	7,701	6,054	3,666	31.3
04349451	Milton	108,148	55,288	79,602	41,500	74,417	12,061	9,602	5,996	32.6
04351635	Naperville	49,533	25,160	36,091	18,606	34,692	3,614	2,955	1,903	30.3
04379410	Wayne	40,379	19,984	27,005	13,544	25,748	1,704	1,309	781	29.2
04382413	Winfield	37,969	18,845	26,630	13,271	25,220	3,057	2,395	1,449	30.5
04383947	York	120,546	61,971	92,941	48,564	88,507	20,614	16,782	10,185	35.3
	Kane County (MCD)									
08903025	Aurora	101,769	51,523	70,881	36,462	65,998	12,189	10,199	6,371	29.2
08904091	Batavia	20,306	10,272	14,168	7,288	13,554	2,229	1,866	1,161	32.6
08905989	Big Rock	1,948	968	1,338	672	1,268	162	130	75	33.8
08906262	Blackberry	3,658	1,802	2,664	1,343	2,499	408	332	187	34.8
08909772	Burlington	1,555	772	1,099	547	1,039	180	144	79	32.9
08910903	Campton	9,473	4,676	6,268	3,117	5,919	496	376	212	33.5
08921046	Dundee	39,070	19,623	26,674	13,473	24,917	3,253	2,434	1,386	29.7
08923087	Elgin	72,355	36,753	52,069	26,880	48,623	9,308	7,909	5,006	30.7
08928885	Geneva	16,025	8,075	11,714	6,023	11,234	2,395	2,011	1,284	34.5
08932538	Hampshire	3,398	1,670	2,438	1,211	2,304	438	355	207	33.3
08938908	Kaneville	1,367	667	937	456	876	117	97	45	31.8
08960365	Plato	3,469	1,724	2,413	1,209	2,258	273	212	114	33.1
08966430	Rutland	2,549	1,265	1,729	842	1,629	170	138	70	31.5
08966716	St. Charles	33,112	16,419	23,281	11,900	21,920	3,467	2,771	1,685	33.0
08973404	Sugar Grove	5,514	2,778	3,939	1,994	3,740	535	399	213	35.6
08978188	Virgil	1,903	911	1,334	638	1,255	222	188	101	32.5
	Lake County (MCD)									
09701608	Antioch	18,046	8,994	13,448	6,800	12,694	2,853	2,422	1,410	34.4

NA = Data Not Available.

DATA FROM 2000 CENSUS -- GENERAL DEMOGRAPHIC PROFILE (AS COUNTED), APRIL 2000

REGIONAL SUMMARY REPORT EXTRACTED AND PRINTED BY NIPC AND CHICAGO AREA GEOGRAPHIC INFORMATION STUDY, UIC

Consult User Notes for Definitions and Limitations

GEOGRAPHY:

REGION, COUNTY, MCD (Political Township) and MUNICIPALITY

Table 2. Total Population and Population by Sex and Age for Selected Age Groups, 1990.

Source: U.S. Census Bureau, Census 2000, Profiles of General Demographic Characteristics, May 2001.

		1990 Census Population		Population by Sex and Age for Selected Age Groups						Median Age
				18 Yrs. and Over		21 Yrs. and Over	62 Yrs. and Over	65 Yrs. and Over		
Geocode	Areaname	Total	Female	Total	Female			Total	Female	(in years)
09703220	Avon	35,989	18,145	24,516	12,505	22,895	3,047	2,444	1,507	28.7
09705326	Benton	15,815	7,954	11,123	5,658	10,464	1,513	1,131	658	32.0
09718004	Cuba	14,118	7,148	10,786	5,484	10,285	1,717	1,334	739	39.0
09722853	Ela	32,433	16,197	22,473	11,341	21,487	2,309	1,779	1,055	33.0
09727923	Fremont	14,280	7,147	10,171	5,138	9,670	1,331	982	549	32.3
09730952	Grant	14,423	7,205	10,790	5,417	10,196	1,875	1,537	907	33.1
09741599	Lake Villa	20,764	10,220	14,374	7,190	13,604	1,772	1,416	833	31.4
09743263	Libertyville	42,436	21,741	30,951	16,085	29,445	4,923	4,009	2,547	33.9
09750364	Moraine (formerly Deerfield)	34,814	17,726	26,443	13,666	25,301	5,521	4,457	2,517	37.0
09752753	Newport	3,561	1,744	2,580	1,272	2,412	308	223	131	34.6
09769485	Shields	43,414	16,261	34,376	11,972	24,731	3,799	3,082	1,642	23.4
09777668	Vernon	51,141	25,677	35,502	18,129	34,129	2,856	2,153	1,233	31.7
09778877	Warren	34,785	17,686	25,297	13,067	24,093	2,782	2,109	1,229	31.2
09779280	Wauconda	12,859	6,397	9,565	4,806	9,080	1,554	1,260	753	33.0
09779306	Waukegan	78,185	39,642	56,848	29,175	52,900	10,737	8,904	5,417	30.4
09780112	West Deerfield	29,580	15,020	21,294	10,976	20,159	3,240	2,418	1,339	36.0
09784233	Zion	19,775	10,209	13,409	7,088	12,442	2,116	1,762	1,115	28.6
	McHenry County (MCD)									
11100607	Alden	1,457	691	1,041	501	987	184	143	77	35.8
11100698	Algonquin	57,746	28,966	40,589	20,670	38,605	5,254	4,226	2,521	31.9
11110032	Burton	2,144	1,067	1,520	755	1,453	205	156	89	32.1
11112892	Chemung	6,660	3,315	4,730	2,402	4,450	1,020	861	520	31.7
11116314	Coral	2,549	1,241	1,862	913	1,734	316	244	126	35.4
11120396	Dorr	14,231	7,303	10,619	5,510	10,062	2,279	1,979	1,265	33.1
11121111	Dunham	2,001	956	1,405	673	1,323	248	193	96	31.6
11130666	Grafton	9,946	4,843	6,840	3,391	6,484	862	684	375	31.2
11131680	Greenwood	8,317	4,087	5,798	2,891	5,453	829	674	376	30.9
11133305	Hartland	1,911	969	1,394	716	1,327	295	247	156	37.9
11133864	Hebron	1,817	890	1,330	665	1,255	282	246	141	34.3
11145707	McHenry	37,034	18,763	26,464	13,701	25,129	5,216	4,408	2,663	32.6
11146799	Marengo	5,723	2,849	4,244	2,138	4,003	896	759	452	32.9
11154495	Nunda	24,759	12,345	17,132	8,704	16,301	2,320	1,899	1,120	31.6
11163654	Richmond	3,286	1,638	2,337	1,187	2,217	403	334	185	33.8
11164096	Riley	1,431	697	1,070	529	1,007	172	130	69	36.7
11168653	Seneca	2,229	1,063	1,594	767	1,508	212	156	78	35.6
	Will County (MCD)									

NA = Data Not Available.

DATA FROM 2000 CENSUS -- GENERAL DEMOGRAPHIC PROFILE (AS COUNTED), APRIL 2000

REGIONAL SUMMARY REPORT EXTRACTED AND PRINTED BY NIPC AND CHICAGO AREA GEOGRAPHIC INFORMATION STUDY, UIC

Consult User Notes for Definitions and Limitations

GEOGRAPHY:

REGION, COUNTY, MCD (Political Township) and MUNICIPALITY

Table 2. Total Population and Population by Sex and Age for Selected Age Groups, 1990.

Source: U.S. Census Bureau, Census 2000, Profiles of General Demographic Characteristics, May 2001.

		1990 Census Population		Population by Sex and Age for Selected Age Groups						Median Age
				18 Yrs. and Over		21 Yrs. and Over	62 Yrs. and Over	65 Yrs. and Over		
Geocode	Areaname	Total	Female	Total	Female			Total	Female	(In years)
19712483	Channahon	5,386	2,662	3,553	1,767	3,307	276	215	118	30.2
19717536	Crete	21,512	10,820	16,074	8,155	15,256	2,693	2,189	1,262	34.1
19718199	Custer	1,110	545	793	383	739	123	99	48	33.8
19721241	Du Page	55,444	27,744	36,543	18,595	34,045	2,571	1,999	1,275	28.7
19726519	Florence	720	363	463	232	439	64	50	29	30.1
19727631	Frankfort	25,755	13,013	17,470	8,951	16,417	1,956	1,621	1,016	30.4
19731394	Green Garden	1,722	832	1,263	630	1,171	182	151	76	34.7
19735827	Homer	21,464	10,575	14,291	7,183	13,403	1,314	1,019	549	31.4
19738076	Jackson	2,700	1,323	1,888	948	1,763	264	205	112	31.5
19738583	Joliet	84,243	43,419	61,299	32,251	57,115	14,491	12,368	7,795	31.3
19744238	Lockport	32,336	15,032	24,359	11,234	22,421	3,721	2,989	1,726	30.6
19746370	Manhattan	3,963	1,975	2,683	1,361	2,517	403	343	191	30.8
19749958	Monee	10,765	5,611	7,425	3,974	6,896	1,012	802	492	30.9
19752597	New Lenox	20,716	10,459	14,389	7,379	13,501	1,862	1,474	859	32.0
19759065	Peotone	3,613	1,816	2,600	1,327	2,460	578	490	290	34.1
19760300	Plainfield	15,392	7,755	10,982	5,594	10,259	1,557	1,229	683	33.0
19763108	Reed	4,086	2,079	2,774	1,409	2,623	410	333	199	30.5
19776212	Troy	21,642	10,668	15,065	7,600	14,053	1,784	1,341	796	31.4
19779059	Washington	3,724	1,911	2,804	1,449	2,674	647	547	338	36.5
19779865	Wesley	2,540	1,216	1,735	841	1,608	235	177	91	31.8
19781035	Wheatland	10,746	5,318	6,767	3,355	6,429	356	272	151	30.8
19781711	Will	1,323	625	956	451	899	143	113	60	33.0
19782114	Wilmington	5,736	2,871	4,227	2,134	3,975	892	747	443	33.0
19782244	Wilton	675	330	463	230	435	86	66	31	31.7
	Municipalities									
00243	Addison	32,058	16,020	23,503	11,798	21,906	2,892	2,139	1,246	30.5
00685	Algonquin	11,663	5,799	7,919	3,999	7,602	745	601	342	30.9
01010	Alsip	18,227	9,313	13,329	6,909	12,639	2,056	1,693	1,055	30.9
01595	Antioch	6,105	3,160	4,331	2,280	4,015	752	629	392	30.4
02154	Arlington Heights	75,460	39,139	58,363	30,813	55,975	11,463	9,235	5,739	35.7
03012	Aurora	99,581	50,386	68,572	35,257	64,061	10,157	8,563	5,455	28.5
03610	Bannockburn	1,388	702	1,116	566	833	84	61	28	24.2
03844	Barrington	9,504	4,998	7,064	3,767	6,756	1,475	1,199	767	37.1
03883	Barrington Hills	4,202	2,097	3,164	1,590	2,966	452	354	175	40.5
04013	Bartlett	19,373	9,789	13,188	6,768	12,516	1,185	932	593	30.3
04078	Batavia	17,076	8,825	12,104	6,393	11,592	2,340	2,039	1,364	33.3
04303	Beach Park	9,513	4,741	6,784	3,438	6,421	1,082	815	469	32.9

NA = Data Not Available.

DATA FROM 2000 CENSUS -- GENERAL DEMOGRAPHIC PROFILE (AS COUNTED), APRIL 2000

REGIONAL SUMMARY REPORT EXTRACTED AND PRINTED BY NIPC AND CHICAGO AREA GEOGRAPHIC INFORMATION STUDY, UIC

Consult User Notes for Definitions and Limitations

GEOGRAPHY:

REGION, COUNTY, MCD (Political Township) and MUNICIPALITY

Table 2. Total Population and Population by Sex and Age for Selected Age Groups, 1990.

Source: U.S. Census Bureau, Census 2000, Profiles of General Demographic Characteristics, May 2001.

		1990 Census Population		Population by Sex and Age for Selected Age Groups						Median Age (in years)
				18 Yrs. and Over		21 Yrs. and Over	62 Yrs. and Over	65 Yrs. and Over		
Geocode	Areaname	Total	Female	Total	Female			Total	Female	
04572	Bedford Park	566	304	457	247	439	156	137	84	41.0
04585	Beecher	2,032	1,026	1,540	789	1,470	363	298	175	36.1
04975	Bellwood	20,241	10,454	14,076	7,461	13,063	2,020	1,623	928	31.1
05248	Bensenville	17,767	8,741	13,777	6,812	12,981	2,410	1,954	1,198	31.8
05404	Berkeley	5,137	2,627	4,030	2,109	3,852	1,045	867	493	35.9
05573	Berwyn	45,426	24,304	36,733	20,085	35,287	11,174	9,739	6,254	37.8
06587	Bloomingdale	16,614	8,598	12,505	6,600	11,845	1,923	1,597	1,046	33.9
06704	Blue Island	21,203	10,764	15,575	8,066	14,757	3,387	2,881	1,778	31.4
07133	Bolingbrook	40,843	20,483	26,766	13,634	24,761	1,764	1,416	955	28.1
07770	Braidwood	3,584	1,822	2,407	1,222	2,275	343	279	166	30.2
08225	Bridgeview	14,402	7,445	11,073	5,859	10,513	2,492	2,085	1,351	34.7
08446	Broadview	8,713	4,500	6,618	3,543	6,257	1,346	1,126	652	34.6
08576	Brookfield	18,876	9,810	14,765	7,802	14,205	3,690	3,194	1,941	35.4
09447	Buffalo Grove	36,427	18,560	26,000	13,567	24,977	2,590	2,020	1,195	32.2
09531	Bull Valley	574	304	442	224	423	91	71	38	41.7
09642	Burbank	27,600	14,158	20,752	10,839	19,566	4,597	3,756	2,234	34.3
09759	Burlington	400	208	291	151	271	53	47	31	32.7
09798	Burnham	3,916	2,023	2,958	1,576	2,799	739	621	380	34.2
09980	Burr Ridge	7,669	3,895	5,369	2,773	5,107	842	648	377	37.4
10487	Calumet City	37,840	19,943	29,050	15,589	27,754	7,037	5,876	3,519	34.6
10513	Calumet Park	8,418	4,416	5,968	3,183	5,566	961	783	440	31.6
11332	Carol Stream	31,716	16,058	22,066	11,316	20,905	1,925	1,653	1,095	28.6
11358	Carpentersville	23,049	11,498	15,177	7,603	13,992	1,669	1,187	663	27.4
11592	Cary	10,043	5,083	6,841	3,519	6,534	811	656	384	31.4
12476	Channahon	4,266	2,112	2,905	1,455	2,709	249	187	100	30.5
14000	Chicago	2,783,726	1,449,021	2,061,022	1,093,903	1,929,268	398,257	330,182	203,681	31.3
14026	Chicago Heights	33,072	17,372	23,085	12,480	21,506	5,045	4,154	2,472	30.3
14065	Chicago Ridge	13,643	7,031	10,480	5,511	9,920	1,661	1,389	915	29.7
14351	Cicero	67,436	33,862	48,274	24,636	45,180	10,800	9,239	5,689	30.6
14572	Clarendon Hills	6,994	3,643	5,324	2,832	5,141	1,197	975	560	36.1
15170	Coal City	3,907	2,013	2,912	1,511	2,734	722	611	359	34.3
16691	Country Club Hills	15,431	8,055	10,461	5,643	9,713	1,008	757	428	30.7
16873	Countryside	5,716	2,927	4,715	2,445	4,512	1,112	904	519	38.5
17458	Crest Hill	10,643	4,273	8,626	3,312	8,174	1,219	966	557	31.0
17497	Crestwood	10,823	5,780	8,411	4,645	8,024	1,843	1,609	1,120	33.2
17523	Crete	6,773	3,449	4,989	2,563	4,770	879	726	419	35.7
17887	Crystal Lake	24,512	12,512	17,368	9,083	16,507	2,755	2,311	1,473	31.8
18628	Darien	18,341	9,455	13,804	7,233	13,124	2,164	1,755	1,070	35.5

NA = Data Not Available.

DATA FROM 2000 CENSUS -- GENERAL DEMOGRAPHIC PROFILE (AS COUNTED), APRIL 2000

REGIONAL SUMMARY REPORT EXTRACTED AND PRINTED BY NIPC AND CHICAGO AREA GEOGRAPHIC INFORMATION STUDY, UIC

Consult User Notes for Definitions and Limitations

GEOGRAPHY:

REGION, COUNTY, MCD (Political Township) and MUNICIPALITY

Table 2. Total Population and Population by Sex and Age for Selected Age Groups, 1990.

Source: U.S. Census Bureau, Census 2000, Profiles of General Demographic Characteristics, May 2001.

		1990 Census Population		Population by Sex and Age for Selected Age Groups						Median Age
				18 Yrs. and Over		21 Yrs.	62 Yrs.	65 Yrs. and Over		
Geocode	Areaname	Total	Female	Total	Female	and Over	and Over	Total	Female	(in years)
18992	Deerfield	17,327	8,902	12,495	6,543	11,995	2,042	1,550	922	35.9
19083	Deer Park	2,887	1,424	1,997	1,007	1,911	191	149	81	36.0
19642	Des Plaines	53,223	27,535	42,180	22,174	40,227	10,007	8,195	5,022	37.1
19837	Diamond	1,077	548	767	395	725	121	97	56	31.9
20149	Dixmoor	3,647	1,881	2,716	1,448	2,552	697	579	346	32.9
20292	Dolton	23,930	12,546	17,721	9,563	16,723	3,996	3,235	1,939	34.3
20591	Downers Grove	46,858	24,209	35,201	18,510	33,653	6,853	5,708	3,627	34.6
21696	East Dundee	2,721	1,359	2,036	1,030	1,938	403	325	197	34.2
21904	East Hazel Crest	1,570	783	1,162	587	1,096	215	186	109	32.7
22931	Elburn	1,275	633	938	483	882	189	161	100	33.8
23074	Elgin	77,010	38,992	55,205	28,322	51,659	9,548	8,106	5,086	30.1
23256	Elk Grove Village	33,429	17,003	24,703	12,715	23,563	3,107	2,399	1,460	32.6
23620	Elmhurst	42,029	21,719	32,121	16,906	30,425	7,328	5,992	3,570	35.8
23724	Elmwood Park	23,206	12,606	18,967	10,520	18,196	5,680	4,873	3,128	39.3
23945	Elwood	951	467	657	326	622	105	81	47	29.7
24582	Evanston	73,233	38,859	59,867	32,297	53,150	10,743	9,057	5,967	31.9
24634	Evergreen Park	20,874	11,106	15,960	8,732	15,389	5,525	4,740	2,970	37.4
26571	Flossmoor	8,651	4,430	6,379	3,339	6,069	1,360	1,051	587	39.5
26710	Ford Heights	4,259	2,305	2,410	1,381	2,147	331	257	151	21.2
26935	Forest Park	14,918	7,912	12,425	6,659	12,107	2,783	2,412	1,570	34.2
26987	Forest View	743	396	614	324	593	212	165	95	43.4
27442	Fox Lake	7,478	3,809	5,825	2,990	5,491	1,446	1,261	765	34.6
27533	Fox River Grove	3,551	1,774	2,532	1,256	2,434	371	294	175	31.8
27572	Fox River Valley Gardens	665	343	494	251	471	66	51	33	32.4
27624	Frankfort	7,180	3,639	5,210	2,683	4,873	817	683	411	36.5
27702	Franklin Park	18,485	9,387	14,073	7,206	13,284	3,490	2,864	1,717	34.0
28872	Geneva	12,617	6,394	9,121	4,727	8,794	1,620	1,295	764	34.1
29171	Gilberts	987	510	633	318	602	40	36	22	30.3
29652	Glencoe	8,499	4,422	6,308	3,331	6,077	1,521	1,221	633	41.2
29730	Glendale Heights	27,973	13,816	19,901	9,983	18,786	1,514	1,146	692	28.8
29756	Glen Ellyn	24,944	12,694	18,443	9,520	17,522	3,247	2,609	1,589	34.2
29938	Glenview	37,093	19,034	27,982	14,587	26,801	5,968	4,743	2,720	37.5
30029	Glenwood	9,289	4,864	7,047	3,771	6,665	1,437	1,189	739	36.6
30120	Godley	322	166	215	114	208	39	30	17	30.2
30328	Golf	454	225	345	174	328	82	65	37	39.9
31121	Grayslake	7,388	3,792	5,519	2,840	5,230	758	633	385	30.7
31446	Green Oaks	2,101	1,030	1,442	705	1,368	159	124	60	37.0
31667	Greenwood	NA	NA	NA	NA	NA	NA	NA	NA	NA

NA = Data Not Available.

DATA FROM 2000 CENSUS -- GENERAL DEMOGRAPHIC PROFILE (AS COUNTED), APRIL 2000

REGIONAL SUMMARY REPORT EXTRACTED AND PRINTED BY NIPC AND CHICAGO AREA GEOGRAPHIC INFORMATION STUDY, UIC

Consult User Notes for Definitions and Limitations

GEOGRAPHY:

REGION, COUNTY, MCD (Political Township) and MUNICIPALITY

Table 2. Total Population and Population by Sex and Age for Selected Age Groups, 1990.

Source: U.S. Census Bureau, Census 2000, Profiles of General Demographic Characteristics, May 2001.

Geocode	Areaname	1990 Census Population		Population by Sex and Age for Selected Age Groups						Median Age (in years)
				18 Yrs. and Over		21 Yrs. and Over	62 Yrs. and Over	65 Yrs. and Over		
		Total	Female	Total	Female			Total	Female	
32018	Gurnee	13,701	7,007	10,229	5,322	9,780	1,226	946	561	32.0
32200	Hainesville	134	75	90	51	82	8	5	2	25.0
32525	Hampshire	1,843	942	1,322	683	1,251	292	249	150	32.7
32746	Hanover Park	32,895	15,990	22,211	10,911	20,696	1,305	990	577	27.8
33331	Harvard	5,975	2,994	4,223	2,152	3,956	917	771	478	30.5
33383	Harvey	29,771	15,490	19,625	10,599	17,974	3,070	2,459	1,473	27.4
33435	Harwood Heights	7,680	4,137	6,494	3,549	6,213	2,068	1,744	1,075	42.3
33630	Hawthorn Woods	4,423	2,151	2,952	1,479	2,825	205	150	75	34.1
33695	Hazel Crest	13,334	7,045	9,407	5,116	8,746	1,615	1,328	834	32.2
33851	Hebron	809	406	578	300	553	137	123	80	32.1
34514	Hickory Hills	13,021	6,586	9,961	5,059	9,368	1,633	1,279	754	33.3
34722	Highland Park	30,575	15,624	23,029	11,959	22,112	4,781	3,785	2,074	37.9
34865	Highwood	5,331	2,562	4,174	2,047	3,939	804	707	448	32.2
35086	Hillside	7,672	3,961	6,091	3,192	5,837	1,575	1,272	738	35.9
35307	Hinsdale	16,029	8,312	11,823	6,264	11,361	2,657	2,156	1,295	37.7
35385	Hodgkins	1,963	887	1,537	700	1,453	381	301	173	33.9
35411	Hoffman Estates	46,561	23,176	33,076	16,658	31,209	2,715	2,017	1,211	30.3
35515	Holiday Hills	807	384	552	270	510	47	38	21	30.3
35866	Hometown	4,769	2,602	3,643	2,059	3,493	1,113	957	617	35.8
35879	Homewood	19,278	10,203	14,637	7,914	14,119	3,779	3,169	1,969	37.9
36750	Huntley	2,453	1,227	1,798	905	1,707	294	239	140	31.3
37218	Indian Creek	247	118	189	91	181	23	19	11	33.4
37257	Indian Head Park	3,503	1,943	2,975	1,687	2,878	1,023	858	547	48.0
37608	Inverness	6,503	3,243	4,824	2,415	4,546	666	488	252	40.1
37894	Island Lake	4,449	2,229	3,112	1,584	2,981	303	243	148	28.9
37907	Itasca	6,947	3,489	5,269	2,656	4,984	899	720	416	33.2
38479	Johnsburg	1,529	740	960	484	892	79	54	33	30.3
38570	Joliet	76,836	39,525	55,683	29,290	51,965	13,028	11,131	7,138	31.4
38830	Justice	11,137	5,545	8,261	4,167	7,847	919	722	417	29.9
39519	Kenilworth	2,402	1,272	1,686	907	1,586	318	244	135	39.6
39883	Kildeer	2,257	1,110	1,658	819	1,568	184	132	78	38.1
40767	La Grange	15,362	7,949	11,472	6,053	11,052	2,568	2,150	1,292	35.6
40793	La Grange Park	12,861	7,081	10,334	5,848	10,039	3,548	3,091	1,973	41.5
40884	Lake Barrington	3,855	1,979	3,199	1,642	3,090	559	435	228	44.1
40910	Lake Bluff	5,513	2,787	4,090	2,101	3,935	851	637	342	38.7
41105	Lake Forest	17,836	9,246	13,411	7,037	12,280	2,561	2,047	1,152	37.5
41183	Lake in the Hills	5,866	2,842	4,042	2,011	3,793	397	306	170	30.1
41326	Lakemoor	1,322	658	945	461	901	110	91	51	28.7

NA = Data Not Available.

DATA FROM 2000 CENSUS -- GENERAL DEMOGRAPHIC PROFILE (AS COUNTED), APRIL 2000

REGIONAL SUMMARY REPORT EXTRACTED AND PRINTED BY NIPC AND CHICAGO AREA GEOGRAPHIC INFORMATION STUDY, UIC

Consult User Notes for Definitions and Limitations

GEOGRAPHY:

REGION, COUNTY, MCD (Political Township) and MUNICIPALITY

Table 2. Total Population and Population by Sex and Age for Selected Age Groups, 1990.

Source: U.S. Census Bureau, Census 2000, Profiles of General Demographic Characteristics, May 2001.

		1990 Census Population		Population by Sex and Age for Selected Age Groups						Median Age (in years)
				18 Yrs. and Over		21 Yrs. and Over	62 Yrs. and Over	65 Yrs. and Over		
Geocode	Areaname	Total	Female	Total	Female			Total	Female	
41586	Lake Villa	2,857	1,431	2,011	1,048	1,907	369	317	209	31.7
41651	Lakewood	1,609	792	1,161	579	1,101	183	140	67	38.3
41742	Lake Zurich	14,947	7,460	10,056	5,055	9,651	801	617	367	31.0
42028	Lansing	28,086	14,693	21,624	11,474	20,622	5,029	4,146	2,461	35.6
42795	Lemont	7,348	3,708	5,322	2,724	5,046	928	761	458	32.6
43250	Libertyville	19,174	9,888	13,842	7,254	13,130	2,269	1,843	1,182	35.9
43406	Lily Lake	NA	NA	NA	NA	NA	NA	NA	NA	NA
43666	Lincolnshire	4,931	2,471	3,676	1,849	3,537	514	381	180	40.2
43744	Lincolnwood	11,365	5,985	8,996	4,764	8,634	2,901	2,391	1,264	44.6
43770	Lindenhurst	8,038	3,952	5,320	2,657	5,034	399	306	172	30.1
43939	Lisle	19,512	9,710	14,744	7,413	13,948	1,254	987	582	30.5
44225	Lockport	9,401	4,836	7,110	3,699	6,738	1,519	1,264	751	33.1
44407	Lombard	39,408	20,299	30,219	15,803	28,888	6,022	4,992	3,091	33.3
44524	Long Grove	4,740	2,383	3,305	1,664	3,133	459	384	250	36.2
45421	Lynwood	6,535	3,393	4,491	2,398	4,253	507	399	241	30.2
45434	Lyons	9,828	5,000	7,728	3,992	7,382	1,828	1,551	960	34.7
45564	McCook	235	125	192	99	185	56	46	29	39.5
45616	McCullom Lake	1,033	510	706	349	663	97	85	44	29.6
45694	McHenry	16,177	8,454	11,572	6,241	11,064	2,724	2,394	1,512	32.6
46357	Manhattan	2,059	1,050	1,435	746	1,358	250	219	129	30.8
46604	Maple Park	641	317	452	224	426	72	57	33	31.8
46786	Marengo	4,768	2,372	3,572	1,803	3,364	798	682	414	32.5
47007	Markham	13,136	6,882	9,114	4,826	8,376	1,583	1,173	615	30.3
47540	Matteson	11,378	5,874	7,931	4,215	7,388	1,013	771	480	32.2
47774	Maywood	27,139	14,372	18,922	10,303	17,425	2,969	2,339	1,486	29.9
48242	Melrose Park	20,859	10,560	15,952	8,146	15,033	3,727	3,136	1,869	32.9
48554	Merrionette Park	2,065	1,104	1,626	898	1,577	537	470	321	36.8
48671	Mettawa	348	168	265	129	249	36	25	13	36.8
48892	Midlothian	14,372	7,335	10,316	5,357	9,725	1,724	1,425	897	31.0
49607	Minooka	2,561	1,246	1,655	814	1,563	153	129	73	30.4
49854	Mokena	6,128	3,085	4,154	2,144	3,906	462	379	247	29.6
49945	Monee	1,044	496	820	389	771	162	128	75	35.3
50218	Montgomery	4,267	2,120	3,229	1,630	3,073	641	506	285	34.3
50647	Morton Grove	22,408	11,629	18,019	9,511	17,322	5,286	4,219	2,477	42.7
51089	Mount Prospect	53,170	26,736	41,848	21,295	39,974	8,135	6,353	3,729	34.7
51349	Mundelein	21,215	10,480	15,007	7,432	14,258	1,888	1,412	813	30.5
51622	Naperville	85,351	43,339	59,376	30,616	56,208	5,948	4,755	2,983	31.8
52584	New Lenox	9,627	4,949	6,624	3,474	6,272	934	751	456	31.2

NA = Data Not Available.

DATA FROM 2000 CENSUS -- GENERAL DEMOGRAPHIC PROFILE (AS COUNTED), APRIL 2000

REGIONAL SUMMARY REPORT EXTRACTED AND PRINTED BY NIPC AND CHICAGO AREA GEOGRAPHIC INFORMATION STUDY, UIC

Consult User Notes for Definitions and Limitations

GEOGRAPHY:

REGION, COUNTY, MCD (Political Township) and MUNICIPALITY

Table 2. Total Population and Population by Sex and Age for Selected Age Groups, 1990.

Source: U.S. Census Bureau, Census 2000, Profiles of General Demographic Characteristics, May 2001.

		1990 Census Population		Population by Sex and Age for Selected Age Groups						Median Age (in years)
				18 Yrs. and Over		21 Yrs. and Over	62 Yrs. and Over	65 Yrs. and Over		
Geocode	Areaname	Total	Female	Total	Female			Total	Female	
53000	Niles	28,284	15,009	23,904	12,910	22,950	8,289	6,964	4,326	44.9
53377	Norridge	14,459	7,707	12,318	6,657	11,835	4,542	3,741	2,210	47.3
53442	North Aurora	5,940	2,995	4,360	2,233	4,182	763	641	407	31.8
53455	North Barrington	1,787	884	1,331	641	1,263	176	132	65	38.7
53481	Northbrook	32,308	16,585	24,466	12,842	23,488	5,954	4,725	2,631	40.6
53559	North Chicago	34,978	12,184	26,835	8,320	18,195	2,239	1,812	892	21.5
53663	Northfield	4,635	2,419	3,549	1,895	3,437	931	729	391	41.4
53871	Northlake	12,505	6,430	9,490	4,899	8,966	2,316	1,982	1,251	34.1
54144	North Riverside	6,005	3,239	5,200	2,866	5,066	2,152	1,871	1,155	48.2
54534	Oak Brook	9,178	4,607	6,915	3,511	6,551	1,552	1,190	604	41.7
54560	Oakbrook Terrace	1,907	1,021	1,576	847	1,541	485	422	274	41.1
54638	Oak Forest	26,203	13,274	18,798	9,645	17,596	2,379	1,910	1,130	31.3
54820	Oak Lawn	56,182	30,049	44,827	24,471	42,772	13,625	11,355	7,141	39.5
54885	Oak Park	53,648	28,670	41,219	22,570	39,582	7,233	6,183	4,105	33.8
55041	Oakwood Hills	1,498	724	1,012	496	967	101	84	44	30.9
55639	Old Mill Creek	73	34	55	26	54	6	4	2	31.7
55938	Olympia Fields	4,248	2,142	3,253	1,665	3,089	690	490	250	41.5
56627	Orland Hills	5,510	2,817	3,468	1,815	3,304	221	182	117	27.0
56640	Orland Park	35,720	18,271	26,080	13,578	24,588	4,492	3,527	2,041	34.3
57225	Palatine	39,253	20,092	29,971	15,557	28,572	4,482	3,513	2,124	33.2
57381	Palos Heights	11,478	6,024	9,217	4,847	8,576	2,393	1,895	1,070	41.6
57394	Palos Hills	17,803	9,292	14,037	7,395	13,258	2,761	2,268	1,379	36.0
57407	Palos Park	4,199	2,090	3,204	1,585	3,042	600	490	256	39.5
57654	Park City	4,677	2,348	3,476	1,767	3,269	515	412	237	29.9
57732	Park Forest	24,656	12,937	17,941	9,698	17,035	3,269	2,611	1,552	32.5
57875	Park Ridge	36,175	19,192	28,793	15,523	27,657	8,298	6,865	4,108	41.4
59052	Peotone	2,947	1,492	2,157	1,112	2,036	478	408	248	34.2
59572	Phoenix	2,217	1,189	1,548	866	1,453	402	328	192	32.5
59988	Pingree Grove	138	66	117	56	112	36	30	13	43.0
60287	Plainfield	4,557	2,311	3,313	1,726	3,094	560	464	287	33.7
61314	Posen	4,226	2,134	3,133	1,607	2,964	698	549	305	32.4
61678	Prairie Grove	654	324	485	238	445	54	40	23	35.8
62016	Prospect Heights	15,239	7,467	11,918	5,899	11,367	1,767	1,350	743	32.2
63641	Richmond	1,016	527	755	398	724	167	140	80	34.9
63706	Richton Park	10,523	5,617	7,585	4,188	7,125	1,219	1,029	708	31.6
64135	Ringwood	NA	NA	NA	NA	NA	NA	NA	NA	NA
64278	Riverdale	13,671	7,400	9,812	5,532	9,344	2,359	2,012	1,277	31.2
64304	River Forest	11,669	6,368	9,123	5,097	8,257	2,243	1,942	1,225	36.4

NA = Data Not Available.

DATA FROM 2000 CENSUS -- GENERAL DEMOGRAPHIC PROFILE (AS COUNTED), APRIL 2000

REGIONAL SUMMARY REPORT EXTRACTED AND PRINTED BY NIPC AND CHICAGO AREA GEOGRAPHIC INFORMATION STUDY, UIC

Consult User Notes for Definitions and Limitations

GEOGRAPHY:

REGION, COUNTY, MCD (Political Township) and MUNICIPALITY

Table 2. Total Population and Population by Sex and Age for Selected Age Groups, 1990.

Source: U.S. Census Bureau, Census 2000, Profiles of General Demographic Characteristics, May 2001.

		1990 Census Population		Population by Sex and Age for Selected Age Groups						Median Age
				18 Yrs. and Over		21 Yrs.	62 Yrs.	65 Yrs. and Over		
Geocode	Areaname	Total	Female	Total	Female	and Over	and Over	Total	Female	(In years)
64343	River Grove	9,961	5,288	8,088	4,382	7,760	2,455	2,115	1,323	37.9
64421	Riverside	8,774	4,606	7,025	3,767	6,743	1,717	1,453	894	38.5
64538	Riverwoods	2,868	1,462	2,157	1,103	2,064	471	382	220	41.5
64616	Robbins	7,498	3,942	4,962	2,737	4,544	1,113	899	529	28.6
64902	Rockdale	1,709	875	1,312	668	1,249	339	289	162	34.4
65338	Rolling Meadows	22,591	11,143	17,392	8,640	16,346	2,406	1,819	1,073	32.2
65442	Romeoville	14,074	6,780	9,821	4,770	8,753	736	530	295	27.5
65806	Roselle	20,819	10,620	14,796	7,674	14,123	1,728	1,389	833	31.6
65819	Rosemont	3,995	1,942	3,150	1,524	2,956	509	432	254	29.8
66027	Round Lake	3,550	1,801	2,566	1,317	2,361	378	292	177	29.0
66040	Round Lake Beach	16,434	8,321	10,588	5,429	9,835	1,105	883	577	26.8
66053	Round Lake Heights	1,251	609	807	398	748	95	70	38	26.7
66066	Round Lake Park	4,045	1,988	2,695	1,337	2,522	316	241	145	28.1
66703	St. Charles	22,501	11,488	16,117	8,374	15,262	2,577	2,120	1,340	33.4
67769	Sauk Village	9,926	4,992	6,477	3,296	5,928	580	382	205	27.3
68003	Schaumburg	68,586	35,129	52,385	27,247	49,766	6,030	5,001	3,284	31.9
68081	Schiller Park	11,189	5,436	8,649	4,246	8,157	1,357	1,029	586	31.7
69758	Shorewood	6,264	3,151	4,262	2,161	3,978	397	302	173	31.7
70122	Skokie	59,432	31,644	47,346	25,725	45,547	14,788	12,326	7,205	41.4
70161	Sleepy Hollow	3,241	1,629	2,260	1,142	2,153	220	151	79	33.6
70564	South Barrington	2,937	1,485	1,965	991	1,836	141	94	50	35.2
70629	South Chicago Heights	3,597	1,795	2,874	1,462	2,744	772	639	369	37.2
70720	South Elgin	7,474	3,840	5,391	2,842	5,058	855	704	459	31.5
70850	South Holland	22,105	11,389	17,292	9,085	16,454	4,674	3,809	2,245	40.3
72052	Spring Grove	1,066	513	707	353	672	89	62	34	31.0
72520	Steger	8,584	4,282	6,407	3,245	6,049	1,109	909	521	31.5
72676	Stickney	5,678	2,885	4,588	2,381	4,369	1,400	1,154	696	38.7
72923	Stone Park	4,383	2,118	3,025	1,449	2,803	394	308	179	28.7
73157	Streamwood	30,987	15,506	21,692	10,940	20,434	1,446	1,069	633	29.1
73391	Sugar Grove	2,005	1,028	1,403	725	1,330	145	112	62	32.1
73638	Summit	9,971	4,907	7,179	3,512	6,671	1,420	1,161	696	30.2
74275	Symerton	110	59	65	36	61	12	10	8	30.0
75081	Third Lake	1,248	605	833	415	806	68	58	33	31.8
75185	Thornton	2,778	1,435	2,144	1,105	2,055	473	372	221	35.5
75484	Tinley Park	37,121	19,056	26,515	13,865	25,211	4,028	3,291	2,072	31.8
75874	Tower Lakes	1,333	667	965	489	901	100	76	39	37.8
76160	Trout Valley	NA	NA	NA	NA	NA	NA	NA	NA	NA
76706	Union	542	274	404	201	380	91	79	41	34.6

NA = Data Not Available.

DATA FROM 2000 CENSUS -- GENERAL DEMOGRAPHIC PROFILE (AS COUNTED), APRIL 2000

REGIONAL SUMMARY REPORT EXTRACTED AND PRINTED BY NIPC AND CHICAGO AREA GEOGRAPHIC INFORMATION STUDY, UIC

Consult User Notes for Definitions and Limitations

GEOGRAPHY:

REGION, COUNTY, MCD (Political Township) and MUNICIPALITY

Table 2. Total Population and Population by Sex and Age for Selected Age Groups, 1990.

Source: U.S. Census Bureau, Census 2000, Profiles of General Demographic Characteristics, May 2001.

Geocode	Areaname	1990 Census Population		Population by Sex and Age for Selected Age Groups						Median Age (in years)
				18 Yrs. and Over		21 Yrs. and Over	62 Yrs. and Over	65 Yrs. and Over		
		Total	Female	Total	Female			Total	Female	
76935	University Park	6,204	3,371	4,086	2,326	3,714	443	358	246	28.0
77694	Vernon Hills	15,319	7,979	10,805	5,795	10,409	970	812	537	30.3
77993	Villa Park	22,253	11,167	16,817	8,518	15,923	3,257	2,567	1,490	33.0
78175	Virgil	NA	NA	NA	NA	NA	NA	NA	NA	NA
78227	Volo	NA	NA	NA	NA	NA	NA	NA	NA	NA
78370	Wadsworth	1,826	904	1,299	646	1,222	133	86	48	35.4
78929	Warrenville	11,333	5,694	7,817	3,952	7,538	715	543	330	30.5
79267	Wauconda	6,294	3,151	4,722	2,387	4,493	809	663	394	32.5
79293	Waukegan	69,392	35,196	50,601	25,937	47,160	9,190	7,617	4,669	30.3
79397	Wayne	1,541	786	1,150	589	1,084	177	132	71	37.4
80047	Westchester	17,301	9,111	14,351	7,687	13,904	4,972	4,094	2,325	43.6
80060	West Chicago	14,796	7,130	10,418	5,013	9,601	1,295	1,059	688	27.9
80125	West Dundee	3,728	1,924	2,807	1,467	2,674	488	404	240	32.9
80242	Western Springs	11,984	6,200	9,055	4,740	8,702	2,318	1,835	1,008	39.6
80645	Westmont	21,228	11,239	16,509	8,896	15,815	3,311	2,865	1,950	33.0
81048	Wheaton	51,464	26,596	38,046	20,150	35,156	5,944	4,791	3,095	32.7
81087	Wheeling	29,911	15,301	23,085	11,975	22,240	3,179	2,506	1,551	31.8
81919	Willowbrook	8,598	4,509	7,055	3,760	6,819	1,398	1,121	680	36.0
82049	Willow Springs	4,509	2,232	3,402	1,693	3,249	512	392	221	35.2
82075	Wilmette	26,690	14,050	20,142	10,906	19,386	5,345	4,312	2,587	40.4
82101	Wilmington	4,743	2,417	3,444	1,773	3,242	731	621	382	32.2
82400	Winfield	7,096	3,617	5,054	2,605	4,842	595	471	275	32.7
82530	Winnetka	12,174	6,224	8,767	4,588	8,410	1,940	1,571	846	39.5
82686	Winthrop Harbor	6,240	3,118	4,319	2,193	4,062	512	391	224	31.0
82855	Wonder Lake	1,024	507	665	328	639	91	70	37	30.7
82985	Wood Dale	12,425	6,405	9,705	5,058	9,183	1,758	1,388	785	34.8
83245	Woodridge	26,256	13,184	18,810	9,557	17,751	1,316	992	579	29.5
83349	Woodstock	14,353	7,382	10,593	5,551	10,008	2,258	1,977	1,279	31.9
83518	Worth	11,208	5,740	8,591	4,458	8,176	1,712	1,356	841	32.9
84220	Zion	19,775	10,209	13,409	7,088	12,442	2,116	1,762	1,115	28.6

NA = Data Not Available.

DATA FROM 2000 CENSUS -- GENERAL DEMOGRAPHIC PROFILE (AS COUNTED), APRIL 2000

REGIONAL SUMMARY REPORT EXTRACTED AND PRINTED BY NIPC AND CHICAGO AREA GEOGRAPHIC INFORMATION STUDY, UIC

Consult User Notes for Definitions and Limitations

GEOGRAPHY:

REGION, COUNTY, MCD (Political Township) and MUNICIPALITY

Table 3. Total Population and Population by Sex and Age for Selected Age Groups, 1990-2000 Change.

Source: U.S. Census Bureau, Census 2000, Profiles of General Demographic Characteristics, May 2001.

		1990 to 2000 Census Population Change		Population Change by Sex and Age for Selected Age Groups						Change, Median Age (yrs)
				18 Yrs. and Over		21 Yrs. and Over	62 Yrs. and Over	65 Yrs. and Over		
Geocode	Areaname	Total	Female	Total	Female			Total	Female	
1600	Total, Northeastern Illinois	830,544	402,039	533,204	257,402	527,859	33,492	48,175	21,984	NA
	Counties									
031	Cook County	271,674	123,178	153,900	65,810	157,383	-21,988	-2,967	-6,089	1.0
043	DuPage County	122,495	62,284	87,079	45,149	85,437	21,189	20,810	12,049	2.9
089	Kane County	86,648	40,976	58,878	27,691	56,554	4,972	4,420	2,003	1.3
097	Lake County	127,938	65,209	81,046	42,476	80,704	12,285	11,567	6,173	2.2
111	McHenry County	76,836	37,920	51,612	25,598	49,734	4,363	3,574	1,907	2.0
197	Will County	144,953	72,472	100,689	50,678	98,047	12,671	10,771	5,941	2.2
	Political Townships									
	Cook County (MCD)									
03103831	Barrington	992	488	680	366	769	363	258	89	3.8
03105586	Berwyn	8,590	3,398	3,123	789	2,496	-2,849	-2,458	-1,749	-4.0
03106561	Bloom	-1,128	-687	-1,387	-708	-924	286	617	307	2.3
03107939	Bremen	1,772	1,039	2,241	1,209	2,747	1,217	1,317	747	3.4
03110474	Calumet	1,374	837	337	284	195	-518	-450	-319	-1.0
03114000	Chicago-Cook	NA	NA	NA	NA	NA	NA	NA	NA	NA
03114364	Cicero	18,180	7,747	7,694	2,540	6,252	-3,713	-3,173	-2,018	-4.2
03123243	Elk Grove	7,112	3,101	4,276	1,896	4,585	3,268	3,393	1,906	2.1
03124595	Evanston	1,006	413	-629	-347	-343	-1,347	-1,043	-975	0.6
03132694	Hanover	21,163	10,575	15,944	8,142	15,670	2,744	2,336	1,361	2.9
03142808	Lemont	6,465	3,453	4,492	2,441	4,367	1,023	901	582	4.6
03143120	Leyden	5,543	1,942	1,981	362	1,689	-1,696	-1,118	-715	0.8
03145447	Lyons	4,260	2,081	705	460	922	196	602	220	2.5
03146162	Maine	6,786	3,397	2,695	1,563	2,907	2,134	3,010	1,784	2.1
03152909	New Trier	2,011	900	-1,520	-744	-1,020	462	810	394	1.3
03153013	Niles	6,226	3,077	2,530	1,444	2,342	487	1,563	1,091	0.9
03153676	Northfield	4,694	2,856	2,147	1,681	2,636	3,502	3,875	2,323	3.6
03154430	Norwood Park	576	289	-260	-181	-178	-324	141	126	0.0
03154898	Oak Park	-1,124	-560	-1,416	-725	-1,001	-1,335	-1,176	-910	2.2
03156614	Orland	21,876	11,795	17,762	9,850	17,121	6,496	5,922	3,534	6.3
03157238	Palatine	9,467	4,650	5,884	2,877	6,178	3,014	2,911	1,627	3.1
03157355	Palos	2,503	1,616	2,186	1,588	2,471	2,630	2,603	1,632	4.9
03162133	Proviso	3,388	2,141	-1,008	-199	-739	-2,674	-1,471	-711	1.0
03163498	Rich	6,165	4,180	4,628	3,252	4,725	1,762	1,835	1,166	3.6
03164317	River Forest	-34	-73	-586	-313	-492	-325	-318	-260	2.2
03164434	Riverside	464	104	-4	-132	54	-197	-90	-85	1.9

NA = Data Not Available.

DATA FROM 2000 CENSUS -- GENERAL DEMOGRAPHIC PROFILE (AS COUNTED), APRIL 2000

REGIONAL SUMMARY REPORT EXTRACTED AND PRINTED BY NIPC AND CHICAGO AREA GEOGRAPHIC INFORMATION STUDY, UIC

Consult User Notes for Definitions and Limitations

GEOGRAPHY:

REGION, COUNTY, MCD (Political Township) and MUNICIPALITY

Table 3. Total Population and Population by Sex and Age for Selected Age Groups, 1990-2000 Change.

Source: U.S. Census Bureau, Census 2000, Profiles of General Demographic Characteristics, May 2001.

		1990 to 2000 Census Population Change		Population Change by Sex and Age for Selected Age Groups						Change, Median Age (yrs)
				18 Yrs. and Over		21 Yrs. and Over	62 Yrs. and Over	65 Yrs. and Over		
Geocode	Areaname	Total	Female	Total	Female			Total	Female	
03168016	Schaumburg	6,489	3,552	6,542	3,559	7,001	4,057	3,561	2,048	3.6
03172689	Stickney	1,376	610	622	153	463	-104	91	24	1.8
03175198	Thornton	4,906	3,980	-3,566	-388	-3,760	-3,957	-2,621	-1,535	0.2
03181100	Wheeling	7,193	4,062	4,217	2,424	4,684	5,621	5,995	3,560	4.0
03183531	Worth	1,095	328	-1,562	-1,022	-1,524	-595	589	200	2.6
	DuPage County (MCD)									
04300250	Addison	6,173	2,829	4,213	1,937	4,493	2,015	2,037	1,182	2.4
04306600	Bloomingdale	15,659	7,965	13,722	7,018	12,802	3,153	2,689	1,521	3.2
04314000	Chicago-DuPage	NA	NA	NA	NA	NA	NA	NA	NA	NA
04320604	Downers Grove	10,248	5,417	6,572	3,774	6,974	3,450	3,452	1,915	4.0
04343952	Lisle	9,152	4,776	7,725	4,077	7,777	2,876	2,527	1,419	3.7
04349451	Milton	10,468	5,173	6,564	3,319	6,716	2,212	2,479	1,312	2.9
04351635	Naperville	36,203	18,579	25,121	13,160	24,398	2,539	2,183	1,331	1.8
04379410	Wayne	23,397	11,828	15,895	8,042	15,097	1,829	1,438	786	3.6
04382413	Winfield	7,186	3,312	5,145	2,385	4,714	646	590	248	1.8
04383947	York	4,007	2,404	2,120	1,436	2,464	2,469	3,415	2,335	3.0
	Kane County (MCD)									
08903025	Aurora	13,784	5,465	9,006	3,286	8,309	-218	-99	-296	0.1
08904091	Batavia	9,831	4,909	6,332	3,251	6,086	385	289	116	2.1
08905989	Big Rock	-10	-28	76	19	77	54	34	4	5.7
08906262	Blackberry	2,413	1,263	1,500	763	1,511	159	122	73	0.5
08909772	Burlington	279	169	253	135	233	69	57	32	6.6
08910903	Campton	4,599	2,282	3,113	1,557	3,011	406	299	152	3.6
08921046	Dundee	14,137	6,689	9,520	4,569	9,201	864	891	513	0.9
08923087	Elgin	18,029	8,373	12,390	5,514	11,780	-102	-33	-203	0.4
08928885	Geneva	7,243	3,661	4,420	2,274	4,236	520	529	291	2.4
08932538	Hampshire	1,395	748	979	528	932	163	127	67	3.5
08938908	Kaneville	-75	-21	-3	12	13	11	5	15	6.3
08960365	Plato	549	273	452	216	456	133	105	53	5.5
08966430	Rutland	1,410	741	1,398	763	1,389	876	658	341	14.9
08966716	St. Charles	8,939	4,393	6,328	3,179	6,292	1,025	934	537	3.0
08973404	Sugar Grove	4,081	2,033	3,043	1,579	2,958	604	499	305	2.2
08978188	Virgil	44	26	71	46	70	23	3	3	5.1
	Lake County (MCD)									
09701608	Antioch	3,833	1,893	2,835	1,404	2,839	113	42	3	3.1

NA = Data Not Available.

DATA FROM 2000 CENSUS -- GENERAL DEMOGRAPHIC PROFILE (AS COUNTED), APRIL 2000

REGIONAL SUMMARY REPORT EXTRACTED AND PRINTED BY NIPC AND CHICAGO AREA GEOGRAPHIC INFORMATION STUDY, UIC

Consult User Notes for Definitions and Limitations

GEOGRAPHY:

REGION, COUNTY, MCD (Political Township) and MUNICIPALITY

Table 3. Total Population and Population by Sex and Age for Selected Age Groups, 1990-2000 Change.

Source: U.S. Census Bureau, Census 2000, Profiles of General Demographic Characteristics, May 2001.

		1990 to 2000 Census Population Change		Population Change by Sex and Age for Selected Age Groups						Change, Median Age (yrs)
				18 Yrs. and Over		21 Yrs. and Over	62 Yrs. and Over	65 Yrs. and Over		
Geocode	Areaname	Total	Female	Total	Female			Total	Female	
09703220	Avon	18,968	9,172	12,219	5,948	11,807	494	438	246	1.6
09705326	Benton	1,598	815	1,442	769	1,406	408	412	227	4.2
09718004	Cuba	1,631	847	770	504	921	713	600	285	3.8
09722853	Ela	7,255	3,710	4,290	2,261	4,273	1,005	861	419	4.2
09727923	Fremont	9,675	4,880	6,500	3,376	6,437	1,505	1,377	810	3.9
09730952	Grant	2,974	1,434	2,227	1,084	2,247	154	126	72	2.9
09741599	Lake Villa	12,957	6,682	8,877	4,652	8,735	779	680	387	1.9
09743263	Libertyville	6,468	3,108	4,212	2,133	4,229	807	794	400	2.6
09750364	Moraine (formerly Deerfield)	-276	-51	-1,229	-558	-952	602	697	322	2.2
09752753	Newport	581	316	481	257	527	164	138	66	6.0
09769485	Shields	-32	1,878	-900	1,321	285	512	643	367	0.2
09777668	Vernon	14,214	7,419	9,897	5,330	9,643	2,883	2,481	1,410	4.8
09778877	Warren	24,639	12,549	16,563	8,591	16,155	1,916	1,695	999	2.3
09779280	Wauconda	3,528	1,741	2,554	1,265	2,518	451	425	252	3.1
09779306	Waukegan	14,620	6,076	7,556	2,555	6,731	-1,440	-1,114	-734	-1.7
09780112	West Deerfield	2,214	1,178	893	550	1,008	1,042	1,115	571	3.5
09784233	Zion	3,091	1,562	1,859	1,034	1,895	177	157	71	1.5
	McHenry County (MCD)									
11100607	Alden	77	34	122	33	121	26	31	4	5.5
11100698	Algonquin	28,473	14,345	18,553	9,500	17,937	1,968	1,709	911	2.2
11110032	Burton	1,853	909	1,215	612	1,178	132	124	64	3.7
11112892	Chemung	2,101	916	1,483	639	1,353	3	-17	-5	-0.8
11116314	Coral	471	262	360	181	372	57	52	19	4.1
11120396	Dorr	3,926	1,836	2,568	1,184	2,461	14	-50	-83	0.6
11121111	Dunham	374	133	281	80	240	3	20	14	-1.5
11130666	Grafton	17,601	8,860	11,264	5,773	10,987	850	685	395	0.5
11131680	Greenwood	2,360	1,050	1,780	824	1,678	253	191	115	2.7
11133305	Hartland	152	56	216	92	220	101	87	28	6.7
11133864	Hebron	349	180	251	136	240	5	-12	-6	3.3
11145707	McHenry	4,706	2,192	3,716	1,658	3,543	-192	-180	-103	2.9
11146799	Marengo	1,516	789	859	463	816	98	60	31	1.3
11154495	Nunda	10,345	5,030	7,168	3,511	6,873	700	606	366	3.0
11163654	Richmond	1,648	852	1,078	546	1,017	131	103	67	2.9
11164096	Riley	380	190	292	146	284	81	63	38	3.0
11168653	Seneca	504	286	406	220	414	133	102	52	4.7
	Will County (MCD)									

NA = Data Not Available.

DATA FROM 2000 CENSUS -- GENERAL DEMOGRAPHIC PROFILE (AS COUNTED), APRIL 2000

REGIONAL SUMMARY REPORT EXTRACTED AND PRINTED BY NIPC AND CHICAGO AREA GEOGRAPHIC INFORMATION STUDY, UIC

Consult User Notes for Definitions and Limitations

GEOGRAPHY:

REGION, COUNTY, MCD (Political Township) and MUNICIPALITY

Table 3. Total Population and Population by Sex and Age for Selected Age Groups, 1990-2000 Change.

Source: U.S. Census Bureau, Census 2000, Profiles of General Demographic Characteristics, May 2001.

		1990 to 2000 Census Population Change		Population Change by Sex and Age for Selected Age Groups						Change, Median Age (yrs)
				18 Yrs. and Over		21 Yrs. and Over	62 Yrs. and Over	65 Yrs. and Over		
Geocode	Areaname	Total	Female	Total	Female			Total	Female	
19712483	Channahon	2,953	1,419	2,059	1,006	1,928	251	171	87	3.5
19717536	Crete	2,077	1,213	1,889	1,105	1,911	1,208	998	522	5.2
19718199	Custer	353	175	279	133	278	35	25	11	4.4
19721241	Du Page	16,301	8,235	12,663	6,447	12,442	2,643	2,127	1,192	3.4
19726519	Florence	-78	-38	-5	7	-6	-4	1	0	8.3
19727631	Frankfort	15,537	7,798	10,578	5,385	10,265	1,500	1,144	560	4.4
19731394	Green Garden	834	425	578	273	589	106	79	47	3.5
19735827	Homer	7,528	3,848	6,073	3,069	5,931	998	765	448	4.4
19738076	Jackson	841	444	754	380	764	209	177	107	5.4
19738583	Joliet	2,225	194	1,421	-214	1,226	-1,873	-1,287	-818	0.2
19744238	Lockport	9,712	4,766	7,745	3,740	7,503	1,876	1,696	981	2.5
19746370	Manhattan	1,652	776	1,147	557	1,057	105	71	49	3.1
19749958	Monee	2,529	1,330	1,941	1,102	2,000	563	454	218	2.9
19752597	New Lenox	9,014	4,620	6,084	3,056	5,916	810	679	387	2.8
19759065	Peotone	325	199	240	145	211	-44	-36	-13	3.2
19760300	Plainfield	30,299	15,160	19,460	9,969	18,895	1,416	1,218	729	-2.2
19763108	Reed	1,965	940	1,479	733	1,373	235	204	107	3.4
19776212	Troy	6,328	3,326	4,952	2,689	4,945	1,500	1,358	800	3.7
19779059	Washington	224	152	206	127	190	135	134	69	5.1
19779865	Wesley	28	115	147	170	199	36	48	22	5.0
19781035	Wheatland	33,603	16,963	20,410	10,477	19,806	871	640	368	0.7
19781711	Will	245	135	159	102	153	57	46	16	4.1
19782114	Wilmington	314	207	307	165	359	37	57	45	4.3
19782244	Wilton	144	70	123	55	112	1	2	7	6.2
	Municipalities									
00243	Addison	3,856	1,658	2,992	1,264	2,939	985	893	429	1.7
00685	Algonquin	11,613	5,901	7,728	3,975	7,417	786	629	364	2.7
01010	Alsip	1,498	888	1,181	746	1,120	573	503	320	3.3
01595	Antioch	2,683	1,335	1,828	980	1,818	152	122	73	3.3
02154	Arlington Heights	571	336	113	88	695	2,758	2,986	1,658	4.0
03012	Aurora	43,409	20,584	29,053	13,723	27,595	583	377	-14	0.8
03610	Bannockburn	41	3	104	41	-51	20	28	16	-2.5
03844	Barrington	664	341	68	53	158	49	88	-3	1.5
03883	Barrington Hills	-287	-121	-240	-118	-126	144	132	57	4.6
04013	Bartlett	17,333	8,799	11,869	6,103	11,658	1,347	1,125	615	3.2
04078	Batavia	6,790	3,424	4,288	2,262	4,121	364	327	162	2.6
04303	Beach Park	559	326	565	306	542	174	212	121	4.2

NA = Data Not Available.

DATA FROM 2000 CENSUS -- GENERAL DEMOGRAPHIC PROFILE (AS COUNTED), APRIL 2000

REGIONAL SUMMARY REPORT EXTRACTED AND PRINTED BY NIPC AND CHICAGO AREA GEOGRAPHIC INFORMATION STUDY, UIC

Consult User Notes for Definitions and Limitations

GEOGRAPHY:

REGION, COUNTY, MCD (Political Township) and MUNICIPALITY

Table 3. Total Population and Population by Sex and Age for Selected Age Groups, 1990-2000 Change.

Source: U.S. Census Bureau, Census 2000, Profiles of General Demographic Characteristics, May 2001.

		1990 to 2000 Census Population Change		Population Change by Sex and Age for Selected Age Groups						Change, Median Age (yrs)
				18 Yrs. and Over		21 Yrs. and Over	62 Yrs. and Over	65 Yrs. and Over		
Geocode	Areaname	Total	Female	Total	Female			Total	Female	
04572	Bedford Park	8	3	-11	-10	-11	-34	-32	-21	-0.4
04585	Beecher	1	36	30	32	36	60	71	38	6.1
04975	Bellwood	294	469	198	317	327	-14	-5	31	1.2
05248	Bensenville	2,936	1,319	1,733	781	1,624	281	383	268	0.4
05404	Berkeley	108	41	-128	-82	-114	-167	-98	-54	1.3
05573	Berwyn	8,590	3,398	3,123	789	2,496	-2,849	-2,458	-1,749	-4.0
06587	Bloomingdale	5,061	2,636	4,470	2,363	4,373	1,247	1,085	626	4.3
06704	Blue Island	2,260	1,214	817	414	612	-746	-593	-416	-1.0
07133	Bolingbrook	15,478	7,727	11,390	5,733	11,161	1,338	993	568	2.9
07770	Braidwood	1,619	763	1,263	628	1,164	208	181	101	3.9
08225	Bridgeview	933	315	450	100	421	97	132	11	2.0
08446	Broadview	-449	-52	-449	-130	-400	-251	-245	-136	1.9
08576	Brookfield	209	197	-233	-63	-190	-396	-286	-133	2.6
09447	Buffalo Grove	6,482	3,599	4,505	2,554	4,521	2,061	1,863	1,117	5.2
09531	Bull Valley	152	87	102	65	105	52	41	23	4.3
09642	Burbank	302	114	134	-46	33	85	165	59	2.6
09759	Burlington	52	37	30	22	28	-2	-2	-2	1.3
09798	Burnham	254	143	63	17	73	-151	-134	-107	1.5
09980	Burr Ridge	2,739	1,426	2,272	1,244	2,259	954	830	471	6.6
10487	Calumet City	1,231	978	-1,206	-151	-1,431	-1,226	-901	-483	-0.9
10513	Calumet Park	98	110	52	105	70	-104	-96	-67	0.7
11332	Carol Stream	8,722	4,458	5,867	3,079	5,367	840	656	410	2.7
11358	Carpentersville	7,537	3,300	5,259	2,309	5,084	340	432	257	0.7
11592	Cary	5,488	2,780	3,292	1,713	3,106	303	292	190	2.5
12476	Channahon	3,078	1,458	2,028	979	1,918	262	200	107	3.0
14000	Chicago	112,290	41,888	75,154	23,690	77,092	-41,616	-31,379	-21,533	0.2
14026	Chicago Heights	-296	-543	-682	-672	-617	-504	-273	-185	0.3
14065	Chicago Ridge	484	250	269	107	295	244	231	130	2.8
14351	Cicero	18,180	7,747	7,694	2,540	6,252	-3,713	-3,173	-2,018	-4.2
14572	Clarendon Hills	616	317	-19	-39	26	-131	-67	-20	0.6
15170	Coal City	890	440	568	273	568	-32	-6	4	-0.1
16691	Country Club Hills	738	684	739	582	781	417	384	223	3.7
16873	Countryside	275	228	83	109	107	7	39	56	2.7
17458	Crest Hill	2,686	1,108	2,182	881	2,002	218	263	188	1.4
17497	Crestwood	428	289	458	279	490	482	408	225	5.5
17523	Crete	573	300	542	312	544	343	298	173	5.0
17887	Crystal Lake	13,488	6,703	8,617	4,387	8,296	1,241	1,099	644	2.3
18628	Darien	4,519	2,190	3,775	1,917	3,787	1,309	1,061	481	5.3

NA = Data Not Available.

DATA FROM 2000 CENSUS -- GENERAL DEMOGRAPHIC PROFILE (AS COUNTED), APRIL 2000

REGIONAL SUMMARY REPORT EXTRACTED AND PRINTED BY NIPC AND CHICAGO AREA GEOGRAPHIC INFORMATION STUDY, UIC

Consult User Notes for Definitions and Limitations

GEOGRAPHY:

REGION, COUNTY, MCD (Political Township) and MUNICIPALITY

Table 3. Total Population and Population by Sex and Age for Selected Age Groups, 1990-2000 Change.

Source: U.S. Census Bureau, Census 2000, Profiles of General Demographic Characteristics, May 2001.

		1990 to 2000 Census Population Change		Population Change by Sex and Age for Selected Age Groups						Change, Median Age (yrs)
				18 Yrs. and Over		21 Yrs. and Over	62 Yrs. and Over	65 Yrs. and Over		
Geocode	Areaname	Total	Female	Total	Female			Total	Female	
18992	Deerfield	1,093	625	297	242	480	735	852	488	3.7
19083	Deer Park	215	118	149	72	162	88	59	15	4.4
19642	Des Plaines	5,497	2,793	3,419	1,874	3,501	1,642	1,910	1,209	2.6
19837	Diamond	316	168	248	129	235	43	41	22	3.2
20149	Dixmoor	287	166	24	3	16	-108	-89	-70	-1.3
20292	Dolton	1,684	1,177	-296	166	-369	-1,173	-872	-499	-1.0
20591	Downers Grove	1,866	1,115	1,462	1,024	1,632	1,172	1,281	751	4.5
21696	East Dundee	234	151	301	158	319	82	82	42	4.6
21904	East Hazel Crest	37	68	30	57	41	-7	-26	-8	3.3
22931	Elburn	1,481	799	1,032	550	1,024	123	91	57	0.2
23074	Elgin	17,477	8,282	11,858	5,418	11,207	-110	-17	-134	0.8
23256	Elk Grove Village	1,298	806	1,389	898	1,439	1,750	1,687	974	5.1
23620	Elmhurst	733	490	-300	74	-76	472	832	630	2.9
23724	Elmwood Park	2,199	718	867	60	734	-808	-654	-498	-0.7
23945	Elwood	669	374	554	298	547	158	138	76	5.5
24582	Evanston	1,006	413	-629	-347	-343	-1,347	-1,043	-975	0.6
24634	Evergreen Park	-53	-152	-892	-652	-1,033	-1,484	-1,088	-709	-0.1
26571	Flossmoor	650	404	332	234	359	238	264	133	2.7
26710	Ford Heights	-803	-454	-518	-269	-426	-33	-21	-14	-0.3
26935	Forest Park	770	335	163	75	85	-610	-496	-359	1.5
26987	Forest View	35	-7	3	-13	-7	-28	-4	-4	-1.3
27442	Fox Lake	1,700	762	1,274	587	1,307	14	20	34	2.4
27533	Fox River Grove	1,311	603	791	398	750	43	42	16	3.3
27572	Fox River Valley Gardens	123	58	83	45	93	-1	-1	-10	2.9
27624	Frankfort	3,211	1,712	2,201	1,176	2,218	513	381	214	3.4
27702	Franklin Park	949	312	294	47	253	-502	-274	-149	-0.1
28872	Geneva	6,898	3,366	4,180	2,054	3,971	436	437	242	2.1
29171	Gilberts	292	135	243	120	218	31	15	12	6.0
29652	Glencoe	263	66	-310	-160	-204	34	87	61	0.6
29730	Glendale Heights	3,792	1,739	3,332	1,510	2,952	544	438	221	1.7
29756	Glen Ellyn	2,055	1,127	899	595	1,066	400	466	244	2.8
29938	Glenview	4,754	2,709	3,155	1,966	3,328	1,918	1,939	1,093	3.8
30029	Glenwood	-289	-56	-329	-85	-255	-6	-17	-27	2.1
30120	Godley	272	134	157	79	154	18	14	8	-2.5
30328	Golf	-3	6	-36	-20	-25	21	14	1	1.3
31121	Grayslake	11,118	5,641	6,860	3,562	6,695	259	208	108	1.5
31446	Green Oaks	1,471	747	936	493	934	166	128	66	0.2
31667	Greenwood	NA	NA	NA	NA	NA	NA	NA	NA	NA

NA = Data Not Available.

DATA FROM 2000 CENSUS -- GENERAL DEMOGRAPHIC PROFILE (AS COUNTED), APRIL 2000

REGIONAL SUMMARY REPORT EXTRACTED AND PRINTED BY NIPC AND CHICAGO AREA GEOGRAPHIC INFORMATION STUDY, UIC

Consult User Notes for Definitions and Limitations

GEOGRAPHY:

REGION, COUNTY, MCD (Political Township) and MUNICIPALITY

Table 3. Total Population and Population by Sex and Age for Selected Age Groups, 1990-2000 Change.

Source: U.S. Census Bureau, Census 2000, Profiles of General Demographic Characteristics, May 2001.

		1990 to 2000 Census Population Change		Population Change by Sex and Age for Selected Age Groups						Change, Median Age (yrs)
				18 Yrs. and Over		21 Yrs. and Over	62 Yrs. and Over	65 Yrs. and Over		
Geocode	Areaname	Total	Female	Total	Female			Total	Female	
32018	Gurnee	15,133	7,855	9,864	5,242	9,656	1,253	1,129	687	2.2
32200	Hainesville	1,995	979	1,304	654	1,282	75	57	36	4.8
32525	Hampshire	1,057	562	718	392	688	107	78	44	2.3
32746	Hanover Park	5,383	2,566	4,017	1,826	3,697	781	586	294	1.9
33331	Harvard	2,021	859	1,364	561	1,226	-46	-43	-23	-1.6
33383	Harvey	229	118	-159	-134	-10	155	127	14	0.5
33435	Harwood Heights	617	274	265	74	287	-105	-38	-21	0.2
33630	Hawthorn Woods	1,579	833	1,034	526	1,007	187	117	60	4.1
33695	Hazel Crest	1,482	997	920	644	969	225	240	143	2.4
33851	Hebron	229	112	138	74	118	-15	-27	-17	0.5
34514	Hickory Hills	905	430	643	377	742	510	466	254	3.6
34722	Highland Park	790	385	-147	-75	98	921	941	472	2.7
34865	Highwood	-1,188	-481	-996	-442	-927	-86	-56	-46	1.5
35086	Hillside	483	263	49	48	34	-156	1	10	0.4
35307	Hinsdale	1,320	714	-181	-52	-97	-135	40	-1	1.2
35385	Hodgkins	171	68	88	24	71	-1	14	6	0.9
35411	Hoffman Estates	2,934	1,675	2,520	1,438	2,579	1,387	1,280	734	3.3
35515	Holiday Hills	24	26	51	30	53	7	7	4	4.1
35866	Hometown	-302	-159	-235	-138	-234	-139	-100	-43	2.6
35879	Homewood	265	334	-392	-12	-432	-165	40	61	1.9
36750	Huntley	3,277	1,704	2,597	1,387	2,571	967	759	399	5.7
37218	Indian Creek	-53	-24	-46	-24	-41	7	5	1	9.2
37257	Indian Head Park	182	117	145	93	186	338	368	200	5.8
37608	Inverness	246	142	220	117	325	374	315	168	4.8
37894	Island Lake	3,704	1,876	2,430	1,233	2,361	158	118	68	3.3
37907	Itasca	1,355	799	1,122	675	1,167	239	226	157	3.7
38479	Johnsburg	3,862	1,928	2,782	1,393	2,636	431	357	193	6.9
38570	Joliet	29,385	14,073	19,251	9,088	18,188	335	578	298	-0.4
38830	Justice	1,056	642	484	343	415	148	164	102	1.0
39519	Kenilworth	92	38	-60	-39	-12	50	50	19	0.4
39883	Kildeer	1,203	637	676	368	686	92	83	30	1.1
40767	La Grange	246	87	-305	-94	-231	-124	-45	-14	2.2
40793	La Grange Park	434	140	-188	-172	-217	-378	-190	-72	-0.4
40884	Lake Barrington	902	478	587	361	607	526	417	230	5.0
40910	Lake Bluff	543	343	-26	19	39	32	92	44	0.7
41105	Lake Forest	2,223	1,268	1,128	760	1,144	877	878	500	3.5
41183	Lake in the Hills	17,286	8,692	11,366	5,741	11,098	586	462	265	0.6
41326	Lakemoor	1,466	685	986	477	954	57	38	16	1.4

NA = Data Not Available.

DATA FROM 2000 CENSUS -- GENERAL DEMOGRAPHIC PROFILE (AS COUNTED), APRIL 2000

REGIONAL SUMMARY REPORT EXTRACTED AND PRINTED BY NIPC AND CHICAGO AREA GEOGRAPHIC INFORMATION STUDY, UIC

Consult User Notes for Definitions and Limitations

GEOGRAPHY:

REGION, COUNTY, MCD (Political Township) and MUNICIPALITY

Table 3. Total Population and Population by Sex and Age for Selected Age Groups, 1990-2000 Change.

Source: U.S. Census Bureau, Census 2000, Profiles of General Demographic Characteristics, May 2001.

		1990 to 2000 Census Population Change		Population Change by Sex and Age for Selected Age Groups						Change, Median Age (yrs)
				18 Yrs. and Over		21 Yrs. and Over	62 Yrs. and Over	65 Yrs. and Over		
Geocode	Areaname	Total	Female	Total	Female			Total	Female	
41586	Lake Villa	3,007	1,510	1,971	999	1,921	13	6	-2	0.9
41651	Lakewood	728	399	538	299	539	119	95	55	2.4
41742	Lake Zurich	3,157	1,563	1,875	988	1,802	470	445	257	3.7
42028	Lansing	246	208	-173	-5	-126	112	280	174	2.8
42795	Lemont	5,750	3,182	4,150	2,385	4,048	1,182	1,091	778	5.7
43250	Libertyville	1,568	867	1,026	699	1,204	575	563	374	3.3
43406	Lily Lake	NA	NA	NA	NA	NA	NA	NA	NA	NA
43666	Lincolnshire	1,177	665	789	462	840	712	606	330	4.1
43744	Lincolnwood	994	552	528	373	483	477	562	407	0.8
43770	Lindenhurst	4,501	2,399	3,415	1,824	3,353	591	533	331	3.6
43939	Lisle	1,670	843	1,272	649	1,440	725	677	452	4.2
44225	Lockport	5,790	2,884	3,800	1,921	3,675	277	274	162	0.3
44407	Lombard	2,914	1,486	2,387	1,231	2,420	986	1,146	813	3.4
44524	Long Grove	1,995	996	1,303	702	1,303	267	218	126	4.4
45421	Lynwood	842	466	691	389	623	222	155	84	4.4
45434	Lyons	427	144	47	-52	-2	-261	-217	-168	1.0
45564	McCook	19	8	20	12	20	6	8	6	3.2
45616	McCullom Lake	5	9	41	17	41	0	-8	-1	3.8
45694	McHenry	5,324	2,584	3,792	1,793	3,561	6	-27	15	1.7
46357	Manhattan	1,271	585	817	401	751	51	25	19	1.5
46604	Maple Park	124	55	92	40	83	11	8	6	2.2
46786	Marengo	1,587	865	923	510	889	105	78	48	1.0
47007	Markham	-516	-123	-451	-41	-336	245	334	234	2.6
47540	Matteson	1,550	1,077	1,419	961	1,485	680	622	379	5.1
47774	Maywood	-152	-11	-484	-187	-291	259	252	67	0.8
48242	Melrose Park	2,312	988	872	296	775	-766	-614	-345	-2.3
48554	Merrionette Park	-66	-58	-66	-61	-69	-111	-83	-61	2.7
48671	Mettawa	19	12	14	8	18	25	24	13	7.9
48892	Midlothian	-57	5	-26	8	10	26	4	-28	3.5
49607	Minooka	1,410	753	1,048	539	948	135	88	48	3.6
49854	Mokena	8,455	4,151	5,703	2,852	5,441	656	532	261	4.6
49945	Monee	1,880	956	1,475	760	1,460	405	328	167	1.4
50218	Montgomery	1,204	696	909	527	867	295	290	212	2.9
50647	Morton Grove	43	151	-234	-56	-227	346	617	369	1.8
51089	Mount Prospect	3,095	1,557	1,471	762	1,657	1,776	1,987	1,079	2.5
51349	Mundelein	9,720	4,643	6,213	2,989	5,842	444	512	303	1.2
51622	Naperville	43,007	22,188	28,130	14,876	27,433	3,672	3,236	1,953	2.4
52584	New Lenox	8,144	4,162	5,291	2,702	5,065	559	480	277	2.1

NA = Data Not Available.

DATA FROM 2000 CENSUS -- GENERAL DEMOGRAPHIC PROFILE (AS COUNTED), APRIL 2000

REGIONAL SUMMARY REPORT EXTRACTED AND PRINTED BY NIPC AND CHICAGO AREA GEOGRAPHIC INFORMATION STUDY, UIC

Consult User Notes for Definitions and Limitations

GEOGRAPHY:

REGION, COUNTY, MCD (Political Township) and MUNICIPALITY

Table 3. Total Population and Population by Sex and Age for Selected Age Groups, 1990-2000 Change.

Source: U.S. Census Bureau, Census 2000, Profiles of General Demographic Characteristics, May 2001.

		1990 to 2000 Census Population Change		Population Change by Sex and Age for Selected Age Groups						Change, Median Age (yrs)
				18 Yrs. and Over		21 Yrs. and Over	62 Yrs. and Over	65 Yrs. and Over		
Geocode	Areaname	Total	Female	Total	Female			Total	Female	
53000	Niles	1,784	1,031	1,154	764	1,244	1,120	1,369	799	1.9
53377	Norridge	123	99	-188	-56	-163	126	473	338	-0.7
53442	North Aurora	4,645	2,359	3,354	1,720	3,228	469	403	196	1.9
53455	North Barrington	1,131	579	752	410	759	144	126	58	3.9
53481	Northbrook	1,127	702	442	404	720	1,422	1,515	916	3.5
53559	North Chicago	940	1,830	439	1,552	1,116	-254	-172	-49	0.5
53663	Northfield	754	405	446	264	458	404	396	246	3.0
53871	Northlake	-627	-371	-626	-301	-626	-221	-149	-54	1.8
54144	North Riverside	683	293	445	167	435	-77	9	10	-2.2
54534	Oak Brook	-476	-54	81	181	159	717	711	418	8.2
54560	Oakbrook Terrace	393	190	412	217	404	-2	-16	-17	0.2
54638	Oak Forest	1,848	800	1,957	854	2,042	827	667	334	4.3
54820	Oak Lawn	-937	-706	-1,705	-1,057	-1,434	19	660	312	2.0
54885	Oak Park	-1,124	-560	-1,416	-725	-1,001	-1,335	-1,176	-910	2.2
55041	Oakwood Hills	696	360	491	256	456	14	2	-3	3.6
55639	Old Mill Creek	178	94	136	68	129	14	14	8	5.6
55938	Olympia Fields	484	331	384	257	421	380	413	237	4.7
56627	Orland Hills	1,269	617	999	526	887	115	96	62	3.0
56640	Orland Park	15,357	8,375	12,559	7,008	12,382	5,359	4,845	2,872	7.1
57225	Palatine	26,226	12,771	19,251	9,393	18,655	2,607	2,251	1,260	1.1
57381	Palos Heights	-218	22	-236	93	-128	890	973	652	5.2
57394	Palos Hills	-138	94	272	323	428	811	747	443	5.5
57407	Palos Park	490	325	468	329	512	493	414	234	7.4
57654	Park City	1,960	916	1,311	586	1,227	66	58	32	-0.2
57732	Park Forest	-1,194	-377	-801	-179	-755	-36	94	129	3.1
57875	Park Ridge	1,600	681	-284	-126	-108	260	556	283	1.1
59052	Peotone	438	261	284	175	252	-17	-14	-4	2.6
59572	Phoenix	-60	-34	0	3	-2	-7	10	19	3.4
59988	Pingree Grove	-14	-1	-14	-4	-14	-10	-6	2	-0.7
60287	Plainfield	8,481	4,190	5,568	2,788	5,382	419	354	204	-0.5
61314	Posen	504	217	232	114	212	-64	1	14	0.9
61678	Prairie Grove	306	163	177	89	187	14	19	10	1.5
62016	Prospect Heights	1,842	922	1,021	489	984	559	599	362	2.4
63641	Richmond	75	21	38	6	21	1	0	1	2.4
63706	Richton Park	2,010	1,169	1,336	818	1,304	-72	-73	-71	1.7
64135	Ringwood	NA	NA	NA	NA	NA	NA	NA	NA	NA
64278	Riverdale	1,384	763	-411	-134	-607	-1,221	-1,051	-691	-3.7
64304	River Forest	-34	-73	-586	-313	-492	-325	-318	-260	2.2

NA = Data Not Available.

DATA FROM 2000 CENSUS -- GENERAL DEMOGRAPHIC PROFILE (AS COUNTED), APRIL 2000

REGIONAL SUMMARY REPORT EXTRACTED AND PRINTED BY NIPC AND CHICAGO AREA GEOGRAPHIC INFORMATION STUDY, UIC

Consult User Notes for Definitions and Limitations

GEOGRAPHY:

REGION, COUNTY, MCD (Political Township) and MUNICIPALITY

Table 3. Total Population and Population by Sex and Age for Selected Age Groups, 1990-2000 Change.

Source: U.S. Census Bureau, Census 2000, Profiles of General Demographic Characteristics, May 2001.

		1990 to 2000 Census Population Change		Population Change by Sex and Age for Selected Age Groups						Change, Median Age (yrs)
				18 Yrs. and Over		21 Yrs. and Over	62 Yrs. and Over	65 Yrs. and Over		
Geocode	Areaname	Total	Female	Total	Female			Total	Female	
64343	River Grove	707	227	303	53	195	-498	-402	-234	-0.2
64421	Riverside	121	9	-252	-169	-189	-128	-82	-77	2.0
64538	Riverwoods	975	520	616	327	622	148	120	54	1.5
64616	Robbins	-863	-434	-472	-275	-376	-111	-52	-4	3.4
64902	Rockdale	179	62	100	62	102	-66	-51	-16	0.1
65338	Rolling Meadows	2,013	1,009	1,040	506	1,218	689	791	459	2.2
65442	Romeoville	7,079	3,715	5,284	2,810	5,084	810	667	359	2.2
65806	Roselle	2,296	1,194	2,331	1,247	2,104	594	499	276	3.8
65819	Rosemont	229	63	44	-12	69	61	35	26	2.7
66027	Round Lake	2,292	1,093	1,538	737	1,522	45	53	36	1.4
66040	Round Lake Beach	9,425	4,494	6,226	2,942	5,917	356	308	188	1.7
66053	Round Lake Heights	96	61	118	65	126	-7	6	14	2.7
66066	Round Lake Park	1,993	1,023	1,664	896	1,598	873	788	434	6.3
66703	St. Charles	5,395	2,505	4,030	2,002	3,884	748	724	421	3.2
67769	Sauk Village	485	264	466	322	601	379	390	205	2.8
68003	Schaumburg	6,800	3,563	6,517	3,444	6,850	2,526	2,151	1,291	3.4
68081	Schiller Park	661	368	397	203	373	181	203	92	1.8
69758	Shorewood	1,422	697	1,132	591	1,150	218	170	89	4.2
70122	Skokie	3,916	1,688	1,438	615	1,215	-636	60	137	0.5
70161	Sleepy Hollow	312	125	211	99	215	100	91	45	4.7
70564	South Barrington	823	415	673	338	672	225	162	74	6.3
70629	South Chicago Heights	373	229	221	121	236	28	61	35	0.8
70720	South Elgin	8,626	4,201	6,021	2,980	5,914	303	218	117	-0.2
70850	South Holland	42	314	-809	-109	-714	-83	112	100	-0.3
72052	Spring Grove	2,814	1,419	1,805	923	1,745	163	145	78	3.5
72520	Steger	1,098	553	853	406	826	208	184	112	2.9
72676	Stickney	470	212	158	36	155	-128	-27	-7	-1.3
72923	Stone Park	744	258	407	109	337	-28	-23	-24	-2.2
73157	Streamwood	5,420	2,673	4,496	2,332	4,416	1,380	1,160	648	3.4
73391	Sugar Grove	1,904	902	1,238	600	1,196	111	71	39	2.5
73638	Summit	666	246	353	150	288	-89	-57	-50	-0.2
74275	Symerton	-4	-6	9	2	6	-3	-4	-4	0.5
75081	Third Lake	107	53	93	47	73	11	-3	2	5.0
75185	Thornton	-196	-64	-157	-51	-146	52	65	46	4.8
75484	Tinley Park	11,280	5,922	9,010	4,779	8,597	2,050	1,905	1,187	4.7
75874	Tower Lakes	-23	6	-40	-17	-9	44	24	4	3.7
76160	Trout Valley	NA	NA	NA	NA	NA	NA	NA	NA	NA
76706	Union	34	25	11	9	11	-14	-15	-5	1.3

NA = Data Not Available.

DATA FROM 2000 CENSUS -- GENERAL DEMOGRAPHIC PROFILE (AS COUNTED), APRIL 2000

REGIONAL SUMMARY REPORT EXTRACTED AND PRINTED BY NIPC AND CHICAGO AREA GEOGRAPHIC INFORMATION STUDY, UIC

Consult User Notes for Definitions and Limitations

GEOGRAPHY:

REGION, COUNTY, MCD (Political Township) and MUNICIPALITY

Table 3. Total Population and Population by Sex and Age for Selected Age Groups, 1990-2000 Change.

Source: U.S. Census Bureau, Census 2000, Profiles of General Demographic Characteristics, May 2001.

		1990 to 2000 Census Population Change		Population Change by Sex and Age for Selected Age Groups						Change, Median Age (yrs)
				18 Yrs. and Over		21 Yrs. and Over	62 Yrs. and Over	65 Yrs. and Over		
Geocode	Areaname	Total	Female	Total	Female			Total	Female	
76935	University Park	458	232	303	207	413	149	110	41	1.8
77694	Vernon Hills	4,801	2,409	3,444	1,714	3,282	500	407	255	4.0
77993	Villa Park	-178	-186	-689	-464	-610	-243	7	-1	2.1
78175	Virgil	NA	NA	NA	NA	NA	NA	NA	NA	NA
78227	Volo	NA	NA	NA	NA	NA	NA	NA	NA	NA
78370	Wadsworth	1,257	623	927	461	923	203	166	81	4.4
78929	Warrenville	2,030	1,069	1,715	934	1,535	272	254	138	3.0
79267	Wauconda	3,154	1,529	2,357	1,186	2,298	437	411	277	3.3
79293	Waukegan	18,509	8,084	10,747	4,255	9,865	-863	-670	-507	-1.3
79397	Wayne	596	320	401	202	409	53	46	19	3.5
80047	Westchester	-477	-123	-648	-230	-549	-190	179	196	1.3
80060	West Chicago	8,673	3,826	5,643	2,388	5,193	67	40	-59	-0.1
80125	West Dundee	1,700	867	1,101	600	1,067	74	57	35	2.5
80242	Western Springs	509	262	-431	-214	-318	-207	-31	-43	0.2
80645	Westmont	3,326	1,861	2,673	1,589	2,644	969	1,001	748	3.2
81048	Wheaton	3,952	1,832	2,870	1,390	2,888	1,252	1,435	813	3.1
81087	Wheeling	4,585	2,228	3,335	1,596	2,994	1,019	1,020	716	2.7
81919	Willowbrook	369	348	286	283	316	566	581	370	6.8
82049	Willow Springs	518	267	495	258	498	192	152	66	5.5
82075	Wilmette	961	363	-714	-397	-487	181	436	167	1.8
82101	Wilmington	391	239	341	191	365	40	53	43	3.9
82400	Winfield	1,622	844	1,038	572	1,023	261	200	101	4.5
82530	Winnetka	245	175	-645	-282	-526	7	42	21	0.3
82686	Winthrop Harbor	430	210	525	256	528	160	149	84	5.2
82855	Wonder Lake	321	147	251	131	230	14	21	12	3.1
82985	Wood Dale	1,110	440	804	371	876	581	520	305	4.5
83245	Woodridge	4,678	2,361	3,681	1,870	3,575	810	650	390	3.3
83349	Woodstock	5,798	2,655	3,933	1,767	3,690	67	4	-36	0.2
83518	Worth	-161	-123	-144	-103	-195	104	193	111	3.5
84220	Zion	3,091	1,562	1,859	1,034	1,895	177	157	71	1.5

NA = Data Not Available.

DATA FROM 2000 CENSUS -- GENERAL DEMOGRAPHIC PROFILE (AS COUNTED), APRIL 2000

REGIONAL SUMMARY REPORT EXTRACTED AND PRINTED BY NORTHEASTERN ILLINOIS PLANNING COMMISSION AND CHICAGO AREA GEOGRAPHIC INFORMATION STUDY, UIC

Consult User Notes for Definitions and Limitations

GEOGRAPHY:

REGION, COUNTY, MCD (Political Township) and MUNICIPALITY

Table 4. Total Population and Population by Age Group, 2000.

Source: U.S. Census Bureau, Census 2000, Profiles of General Demographic Characteristics, May 2001.

			Population by Age Group											
Geocode	Areaname	Total Population	0 - 4 Years	5 - 9 Years	10 - 14 Years	15 - 19 Years	20 - 24 Years	25 - 34 Years	35 - 44 Years	45 - 54 Years	55 - 64 Years	65 - 74 Years	75 - 84 Years	85 and Older
1600	Total, Northeastern Illinois	8,091,720	605,415	633,704	596,132	562,693	541,259	1,264,655	1,318,993	1,049,682	648,635	456,723	308,225	105,604
	Counties													
031	Cook County	5,376,741	388,201	406,508	380,589	368,175	385,321	872,824	832,847	673,290	438,721	328,628	225,117	76,520
043	DuPage County	904,161	65,849	69,061	67,632	61,139	52,522	131,985	161,179	131,418	74,582	45,558	31,621	11,615
089	Kane County	404,119	35,249	35,117	32,490	30,478	25,571	60,815	68,064	53,180	29,174	17,871	11,738	4,372
097	Lake County	644,356	52,978	55,785	51,861	48,500	37,733	87,983	115,530	89,642	49,355	30,625	18,323	6,041
111	McHenry County	260,077	21,110	23,044	22,205	18,130	12,399	36,748	50,255	35,866	19,407	11,351	7,115	2,447
197	Will County	502,266	42,028	44,189	41,355	36,271	27,713	74,300	91,118	66,286	37,396	22,690	14,311	4,609
	Political Townships													
	Cook County (MCD)													
03103831	Barrington	14,026	930	1,055	1,249	1,060	500	1,205	2,318	2,658	1,609	815	480	147
03105586	Berwyn	54,016	4,257	4,192	3,647	3,419	3,833	8,703	8,404	6,314	3,966	3,259	2,939	1,083
03106561	Bloom	93,901	7,372	8,305	7,834	6,959	5,612	12,021	14,248	12,236	8,235	6,153	3,846	1,080
03107939	Bremen	109,575	7,718	8,653	8,564	8,026	6,644	14,967	18,236	15,224	9,717	6,343	4,205	1,278
03110474	Calumet	22,374	2,033	2,148	1,864	1,820	1,695	3,462	3,308	2,681	1,574	918	695	176
03114000	Chicago-Cook	NA	NA	NA	NA	NA	NA	NA	NA	NA	NA	NA	NA	NA
03114364	Cicero	85,616	9,373	8,778	7,306	7,147	7,946	15,586	11,745	7,533	4,136	2,876	2,404	786
03123243	Elk Grove	94,969	6,057	6,030	5,499	5,484	6,575	16,473	15,158	11,808	8,999	7,216	4,214	1,456
03124595	Evanston	74,239	4,315	4,216	4,069	6,706	7,846	12,831	10,925	9,481	5,836	3,751	2,801	1,462
03132694	Hanover	83,471	7,835	6,777	5,629	5,026	5,171	16,295	15,052	10,174	5,968	3,207	1,802	535
03142808	Lemont	18,002	1,221	1,553	1,508	1,163	783	1,608	3,398	2,759	1,659	963	799	588
03143120	Leyden	94,685	5,968	6,335	6,422	6,473	6,457	14,012	15,148	12,133	8,257	6,519	5,255	1,706
03145447	Lyons	109,264	7,867	8,282	7,724	6,996	5,918	13,803	18,098	15,822	10,248	7,391	5,385	1,730
03146162	Maine	135,623	7,766	8,219	8,317	7,989	7,127	17,217	21,341	19,333	13,805	12,062	9,013	3,434
03152909	New Trier	56,716	4,247	5,355	5,128	3,666	1,154	3,057	9,270	9,790	6,173	4,730	3,072	1,074
03153013	Niles	102,638	5,098	6,071	7,028	6,694	4,616	9,776	14,707	15,518	10,843	10,314	8,614	3,359
03153676	Northfield	82,880	4,908	5,893	6,286	5,172	2,754	7,236	12,684	13,433	9,468	7,695	5,372	1,979
03154430	Norwood Park	26,176	1,129	1,343	1,590	1,564	1,318	2,709	3,782	3,769	2,695	3,072	2,447	758
03154898	Oak Park	52,524	3,636	3,447	3,564	2,932	2,649	9,069	9,409	8,653	4,158	2,341	1,802	864
03156614	Orland	91,418	5,438	6,993	7,493	7,003	4,759	9,187	15,852	14,868	8,399	6,262	4,205	959
03157238	Palatine	112,740	7,803	8,101	8,100	7,131	6,945	18,276	20,097	16,522	9,826	5,853	3,141	945
03157355	Palos	53,419	2,836	3,139	3,536	3,350	3,052	6,060	7,643	8,198	6,294	4,843	3,424	1,044
03162133	Proviso	155,831	11,415	11,795	11,124	9,920	9,782	22,929	24,613	19,957	12,864	10,438	8,194	2,800
03163498	Rich	67,623	4,300	5,048	5,409	4,894	3,382	7,853	10,997	10,730	6,611	4,591	3,033	775
03164317	River Forest	11,635	728	919	974	1,003	765	873	1,837	1,831	1,081	782	634	208
03164434	Riverside	15,704	895	922	876	787	614	1,742	2,604	2,348	1,622	1,341	1,331	622

NA = Data Not Available.

DATA FROM 2000 CENSUS -- GENERAL DEMOGRAPHIC PROFILE (AS COUNTED), APRIL 2000

REGIONAL SUMMARY REPORT EXTRACTED AND PRINTED BY NORTHEASTERN ILLINOIS PLANNING COMMISSION AND CHICAGO AREA GEOGRAPHIC INFORMATION STUDY, UIC

Consult User Notes for Definitions and Limitations

GEOGRAPHY:

REGION, COUNTY, MCD (Political Township) and MUNICIPALITY

Table 4. Total Population and Population by Age Group, 2000.

Source: U.S. Census Bureau, Census 2000, Profiles of General Demographic Characteristics, May 2001.

			Population by Age Group											
Geocode	Areaname	Total Population	0 - 4 Years	5 - 9 Years	10 - 14 Years	15 - 19 Years	20 - 24 Years	25 - 34 Years	35 - 44 Years	45 - 54 Years	55 - 64 Years	65 - 74 Years	75 - 84 Years	85 and Older
03168016	Schaumburg	134,114	8,734	9,137	9,720	9,262	8,307	22,355	23,610	20,258	11,424	5,946	3,807	1,554
03172689	Stickney	38,673	2,302	2,706	2,839	2,997	2,581	4,894	6,081	5,058	3,590	2,989	2,093	543
03175198	Thornton	180,802	13,756	15,995	15,227	13,215	10,557	23,743	28,757	22,214	14,700	11,509	8,497	2,632
03181100	Wheeling	155,834	9,975	10,613	10,674	9,230	7,810	21,642	26,360	22,488	15,008	11,712	7,741	2,581
03183531	Worth	152,239	9,767	10,476	10,587	10,125	8,917	20,041	23,899	18,992	13,267	12,822	10,152	3,194
	DuPage County (MCD)													
04300250	Addison	88,900	6,086	5,995	6,126	6,091	6,108	13,403	14,356	11,859	8,604	5,648	3,463	1,161
04306600	Bloomingdale	111,709	7,898	8,259	8,197	8,211	7,581	18,424	19,444	16,194	8,948	4,671	2,842	1,040
04314000	Chicago-DuPage	NA	NA	NA	NA	NA	NA	NA	NA	NA	NA	NA	NA	NA
04320604	Downers Grove	148,110	9,821	10,897	10,905	9,231	6,646	18,219	25,857	23,834	14,460	8,965	6,848	2,427
04343952	Lisle	117,604	8,022	8,828	9,344	8,807	7,197	16,533	21,601	19,074	9,617	4,696	2,902	983
04349451	Milton	118,616	8,435	9,206	9,381	8,796	7,386	15,219	20,603	17,856	9,653	6,414	4,210	1,457
04351635	Naperville	85,736	8,031	7,393	5,917	4,610	4,698	17,543	16,916	10,690	4,800	2,490	1,800	848
04379410	Wayne	63,776	6,167	6,423	5,414	4,289	2,963	9,454	13,804	8,763	3,752	1,681	870	196
04382413	Winfield	45,155	3,665	3,678	3,815	3,480	3,045	6,848	8,160	6,235	3,244	1,724	1,002	259
04383947	York	124,553	7,724	8,382	8,533	7,624	6,898	16,342	20,436	16,913	11,504	9,269	7,684	3,244
	Kane County (MCD)													
08903025	Aurora	115,553	11,319	10,197	8,888	8,906	9,612	20,027	16,634	12,461	7,409	5,071	3,618	1,411
08904091	Batavia	30,137	2,628	2,836	2,670	2,122	1,167	3,828	6,028	4,665	2,038	1,210	709	236
08905989	Big Rock	1,938	87	160	169	156	87	171	357	362	225	96	51	17
08906262	Blackberry	6,071	545	610	497	366	233	751	1,218	901	496	254	162	38
08909772	Burlington	1,834	111	123	147	161	88	161	335	317	190	111	67	23
08910903	Campton	14,072	1,014	1,362	1,525	1,134	426	1,104	2,860	2,720	1,252	447	188	40
08921046	Dundee	53,207	5,138	5,080	4,320	3,886	3,380	8,916	9,250	6,492	3,420	2,061	1,055	209
08923087	Elgin	90,384	8,305	7,442	6,425	6,387	6,970	15,887	14,374	10,776	5,942	3,847	2,889	1,140
08928885	Geneva	23,268	1,699	2,140	2,084	1,712	772	2,415	4,768	3,482	1,656	1,148	874	518
08932538	Hampshire	4,793	311	375	440	383	204	533	899	726	440	278	155	49
08938908	Kaneville	1,292	76	99	114	98	69	128	237	238	131	50	42	10
08960365	Plato	4,018	250	316	381	315	173	294	813	732	427	204	93	20
08966430	Rutland	3,959	156	238	248	272	134	266	581	567	701	564	197	35
08966716	St. Charles	42,051	2,811	3,238	3,654	3,787	1,781	5,043	7,566	6,887	3,579	1,944	1,280	481
08973404	Sugar Grove	9,595	679	736	767	643	374	1,105	1,758	1,549	1,086	477	290	131
08978188	Virgil	1,947	120	165	161	150	101	186	386	305	182	109	68	14
	Lake County (MCD)													
09701608	Antioch	21,879	1,441	1,574	1,622	1,501	1,039	2,781	3,993	3,338	2,126	1,297	899	268

NA = Data Not Available.

DATA FROM 2000 CENSUS -- GENERAL DEMOGRAPHIC PROFILE (AS COUNTED), APRIL 2000

REGIONAL SUMMARY REPORT EXTRACTED AND PRINTED BY NORTHEASTERN ILLINOIS PLANNING COMMISSION AND CHICAGO AREA GEOGRAPHIC INFORMATION STUDY, UIC

Consult User Notes for Definitions and Limitations

GEOGRAPHY:

REGION, COUNTY, MCD (Political Township) and MUNICIPALITY

Table 4. Total Population and Population by Age Group, 2000.

Source: U.S. Census Bureau, Census 2000, Profiles of General Demographic Characteristics, May 2001.

			Population by Age Group											
Geocode	Areaname	Total Population	0 - 4 Years	5 - 9 Years	10 - 14 Years	15 - 19 Years	20 - 24 Years	25 - 34 Years	35 - 44 Years	45 - 54 Years	55 - 64 Years	65 - 74 Years	75 - 84 Years	85 and Older
09703220	Avon	54,957	5,920	5,529	4,390	3,748	3,270	9,776	10,390	6,072	2,980	1,646	952	284
09705326	Benton	17,413	1,158	1,358	1,478	1,333	910	2,124	3,193	2,763	1,553	952	485	106
09718004	Cuba	15,749	914	1,295	1,258	992	375	1,027	2,606	3,159	2,189	1,155	631	148
09722853	Ela	39,688	3,120	3,949	3,874	2,765	1,099	3,483	8,454	6,900	3,404	1,492	824	324
09727923	Fremont	23,955	2,008	2,196	2,032	1,456	790	2,920	4,925	3,424	1,845	1,411	798	150
09730952	Grant	17,397	1,193	1,202	1,286	1,095	960	2,638	3,233	2,496	1,631	891	559	213
09741599	Lake Villa	33,721	3,272	2,960	2,741	2,141	1,254	5,718	6,947	4,429	2,163	1,183	679	234
09743263	Libertyville	48,904	3,472	3,940	4,024	3,360	2,312	6,144	8,880	7,822	4,147	2,399	1,650	754
09750364	Moraine (formerly Deerfield)	34,538	2,564	2,696	2,596	2,061	1,356	3,686	5,574	5,256	3,595	2,797	1,801	556
09752753	Newport	4,142	241	329	317	279	176	319	790	793	537	242	93	26
09769485	Shields	43,382	2,983	2,872	2,595	7,580	6,884	5,538	5,064	3,737	2,404	1,879	1,398	448
09777668	Vernon	65,355	4,729	5,810	6,002	4,575	2,482	7,419	13,184	11,446	5,074	2,747	1,352	535
09778877	Warren	59,424	5,384	5,172	4,632	3,501	2,855	9,933	12,201	7,964	3,978	2,337	1,213	254
09779280	Wauconda	16,387	1,177	1,290	1,171	977	854	2,332	3,333	2,201	1,367	949	543	193
09779306	Waukegan	92,805	8,987	8,459	6,888	7,084	8,483	16,472	13,501	9,606	5,535	4,098	2,729	963
09780112	West Deerfield	31,794	2,360	2,860	2,847	2,274	1,089	2,235	5,522	5,658	3,416	2,154	1,067	312
09784233	Zion	22,866	2,055	2,294	2,108	1,778	1,545	3,438	3,740	2,578	1,411	996	650	273
	McHenry County (MCD)													
11100607	Alden	1,534	81	106	117	104	78	120	272	294	188	107	49	18
11100698	Algonquin	86,219	7,357	8,036	7,641	5,917	3,521	12,106	17,810	11,977	5,919	3,467	1,973	495
11110032	Burton	3,997	325	423	347	241	157	433	860	587	344	195	67	18
11112892	Chemung	8,761	744	685	662	725	735	1,335	1,329	1,054	648	402	321	121
11116314	Coral	3,020	171	258	234	218	112	265	589	558	319	184	82	30
11120396	Dorr	18,157	1,390	1,406	1,351	1,254	1,229	2,802	2,998	2,455	1,343	844	729	356
11121111	Dunham	2,375	204	190	191	185	215	384	312	259	222	124	63	26
11130666	Grafton	27,547	3,287	2,907	2,246	1,458	981	5,202	5,624	2,955	1,518	863	394	112
11131680	Greenwood	10,677	746	873	961	803	696	1,492	1,923	1,440	878	495	298	72
11133305	Hartland	2,063	102	118	127	153	68	144	332	416	269	167	104	63
11133864	Hebron	2,166	148	162	185	152	100	240	389	334	222	112	100	22
11145707	McHenry	41,740	2,751	3,315	3,452	3,089	2,207	5,671	7,502	6,047	3,478	2,184	1,505	539
11146799	Marengo	7,239	565	604	619	553	392	967	1,206	906	608	406	309	104
11154495	Nunda	35,104	2,684	3,206	3,152	2,577	1,528	4,670	7,336	5,008	2,438	1,263	856	386
11163654	Richmond	4,934	327	424	521	374	191	493	976	770	421	254	134	49
11164096	Riley	1,811	90	131	153	130	81	189	317	302	225	122	53	18
11168653	Seneca	2,733	138	200	246	197	108	235	480	504	367	162	78	18
	Will County (MCD)													

NA = Data Not Available.

DATA FROM 2000 CENSUS -- GENERAL DEMOGRAPHIC PROFILE (AS COUNTED), APRIL 2000

REGIONAL SUMMARY REPORT EXTRACTED AND PRINTED BY NORTHEASTERN ILLINOIS PLANNING COMMISSION AND CHICAGO AREA GEOGRAPHIC INFORMATION STUDY, UIC

Consult User Notes for Definitions and Limitations

GEOGRAPHY:

REGION, COUNTY, MCD (Political Township) and MUNICIPALITY

Table 4. Total Population and Population by Age Group, 2000.

Source: U.S. Census Bureau, Census 2000, Profiles of General Demographic Characteristics, May 2001.

			Population by Age Group											
Geocode	Areaname	Total Population	0 - 4 Years	5 - 9 Years	10 - 14 Years	15 - 19 Years	20 - 24 Years	25 - 34 Years	35 - 44 Years	45 - 54 Years	55 - 64 Years	65 - 74 Years	75 - 84 Years	85 and Older
19712483	Channahon	8,339	637	750	847	745	406	964	1,735	1,292	577	271	98	17
19717536	Crete	23,589	1,432	1,588	1,620	1,550	1,234	2,795	3,823	3,622	2,738	1,716	1,102	369
19718199	Custer	1,463	81	102	134	110	71	136	292	245	168	66	45	13
19721241	Du Page	71,745	6,263	6,590	6,232	5,376	3,860	11,174	13,095	9,933	5,096	2,489	1,296	341
19726519	Florence	642	40	42	51	72	31	53	121	120	61	23	22	6
19727631	Frankfort	41,292	3,311	3,946	3,855	3,087	1,790	4,814	8,315	6,159	3,250	1,626	879	260
19731394	Green Garden	2,556	166	222	199	186	135	243	447	471	257	128	81	21
19735827	Homer	28,992	2,100	2,486	2,534	2,249	1,428	3,310	5,452	5,048	2,601	1,032	609	143
19738076	Jackson	3,541	276	260	235	201	195	502	574	520	396	230	123	29
19738583	Joliet	86,468	7,236	6,868	6,111	6,375	7,167	14,075	12,188	9,335	6,032	5,031	4,232	1,818
19744238	Lockport	42,048	2,967	2,870	2,651	2,909	3,415	7,613	6,998	4,543	3,397	2,748	1,584	353
19746370	Manhattan	5,615	449	497	525	492	276	671	1,124	766	401	211	166	37
19749958	Monee	13,294	1,065	1,127	1,095	953	743	1,910	2,073	1,913	1,159	752	413	91
19752597	New Lenox	29,730	2,338	2,650	2,675	2,325	1,301	3,665	5,915	4,357	2,351	1,272	713	168
19759065	Peotone	3,938	227	300	345	335	209	411	691	586	380	223	182	49
19760300	Plainfield	45,691	5,045	4,470	3,875	2,771	1,872	9,286	8,785	4,727	2,413	1,437	796	214
19763108	Reed	6,051	450	505	516	503	350	821	1,115	744	510	328	150	59
19776212	Troy	27,970	2,040	2,294	2,136	2,215	1,385	3,844	4,883	4,065	2,409	1,531	896	272
19779059	Washington	3,948	173	253	323	294	188	342	643	636	415	341	221	119
19779865	Wesley	2,568	151	170	232	186	119	337	558	357	233	140	65	20
19781035	Wheatland	44,349	5,044	5,580	4,518	2,740	1,072	6,287	10,851	5,550	1,795	580	263	69
19781711	Will	1,568	107	131	140	116	63	163	301	252	136	93	59	7
19782114	Wilmington	6,050	387	433	423	404	354	817	965	916	547	383	293	128
19782244	Wilton	819	43	55	83	77	49	67	174	129	74	39	23	6
	Municipalities													
00243	Addison	35,914	2,731	2,572	2,489	2,708	2,966	5,947	5,542	4,594	3,333	1,910	887	235
00685	Algonquin	23,276	2,364	2,269	2,018	1,432	751	3,485	5,072	3,224	1,431	759	384	87
01010	Alsip	19,725	1,403	1,506	1,456	1,346	1,289	3,119	3,294	2,537	1,579	1,142	837	217
01595	Antioch	8,788	703	742	741	677	466	1,265	1,585	1,160	698	397	274	80
02154	Arlington Heights	76,031	4,554	4,924	5,112	4,242	3,260	10,063	12,623	11,184	7,848	6,015	4,355	1,851
03012	Aurora	142,990	15,095	13,256	10,873	10,042	10,615	27,746	23,635	15,111	7,677	4,488	3,133	1,319
03610	Bannockburn	1,429	55	47	67	324	383	120	109	161	74	51	33	5
03844	Barrington	10,168	748	945	899	613	271	986	1,866	1,623	930	691	459	137
03883	Barrington Hills	3,915	200	236	353	270	111	242	541	841	635	306	140	40
04013	Bartlett	36,706	3,922	3,515	2,736	2,076	1,369	6,003	7,862	4,932	2,234	1,195	686	176
04078	Batavia	23,866	1,835	2,165	2,206	1,753	944	2,662	4,638	3,737	1,560	1,025	836	505
04303	Beach Park	10,072	671	715	835	765	511	1,206	1,810	1,590	942	632	317	78

NA = Data Not Available.

DATA FROM 2000 CENSUS -- GENERAL DEMOGRAPHIC PROFILE (AS COUNTED), APRIL 2000

REGIONAL SUMMARY REPORT EXTRACTED AND PRINTED BY NORTHEASTERN ILLINOIS PLANNING COMMISSION AND CHICAGO AREA GEOGRAPHIC INFORMATION STUDY, UIC

Consult User Notes for Definitions and Limitations

GEOGRAPHY:

REGION, COUNTY, MCD (Political Township) and MUNICIPALITY

Table 4. Total Population and Population by Age Group, 2000.

Source: U.S. Census Bureau, Census 2000, Profiles of General Demographic Characteristics, May 2001.

			Population by Age Group											
Geocode	Areaname	Total Population	0 - 4 Years	5 - 9 Years	10 - 14 Years	15 - 19 Years	20 - 24 Years	25 - 34 Years	35 - 44 Years	45 - 54 Years	55 - 64 Years	65 - 74 Years	75 - 84 Years	85 and Older
04572	Bedford Park	574	46	36	28	31	23	76	96	68	65	47	41	17
04585	Beecher	2,033	86	123	141	158	100	175	333	328	220	196	136	37
04975	Bellwood	20,535	1,557	1,818	1,828	1,646	1,410	2,730	3,167	3,090	1,671	931	538	149
05248	Bensenville	20,703	1,575	1,414	1,356	1,434	1,786	3,753	3,229	2,375	1,444	1,107	852	378
05404	Berkeley	5,245	354	436	367	299	280	690	937	714	399	364	322	83
05573	Berwyn	54,016	4,257	4,192	3,647	3,419	3,833	8,703	8,404	6,314	3,966	3,259	2,939	1,083
06587	Bloomingdale	21,675	1,181	1,332	1,328	1,394	1,272	3,266	3,472	3,406	2,342	1,335	936	411
06704	Blue Island	23,463	2,048	2,083	1,836	1,793	1,812	3,837	3,693	2,586	1,487	1,139	892	257
07133	Bolingbrook	56,321	5,353	5,306	4,895	4,183	3,172	9,471	10,352	7,584	3,596	1,347	785	277
07770	Braidwood	5,203	377	430	443	437	292	701	976	647	440	279	128	53
08225	Bridgeview	15,335	1,101	1,120	1,034	949	990	2,084	2,452	2,025	1,363	1,112	816	289
08446	Broadview	8,264	551	600	603	548	511	1,149	1,347	1,247	827	460	341	80
08576	Brookfield	19,085	1,234	1,228	1,293	1,157	861	2,781	3,385	2,702	1,536	1,243	1,196	469
09447	Buffalo Grove	42,909	2,827	3,509	3,845	2,969	1,513	5,017	8,780	7,222	3,344	2,223	1,289	371
09531	Bull Valley	726	41	49	66	40	19	37	103	145	114	70	27	15
09642	Burbank	27,902	1,640	1,915	2,075	2,252	1,908	3,393	4,432	3,687	2,679	2,157	1,397	367
09759	Burlington	452	38	38	35	35	27	59	82	61	32	26	16	3
09798	Burnham	4,170	296	338	331	286	211	563	774	538	346	257	165	65
09980	Burr Ridge	10,408	534	736	888	816	356	579	1,512	2,118	1,391	754	453	271
10487	Calumet City	39,071	3,027	3,447	3,144	2,607	2,367	5,741	6,242	4,540	2,981	2,470	1,995	510
10513	Calumet Park	8,516	681	698	685	686	615	1,194	1,198	1,297	775	377	257	53
11332	Carol Stream	40,438	3,308	3,744	3,508	3,103	2,533	6,657	8,155	5,112	2,009	1,061	866	382
11358	Carpentersville	30,586	3,223	3,022	2,455	2,361	2,412	6,026	4,799	3,057	1,612	1,086	476	57
11592	Cary	15,531	1,315	1,688	1,583	1,182	555	1,720	3,532	2,175	833	558	324	66
12476	Channahon	7,344	577	703	738	602	319	918	1,565	1,040	495	270	99	18
14000	Chicago	2,896,016	218,522	224,012	200,802	200,962	239,252	533,199	433,268	330,507	216,689	159,915	103,720	35,168
14026	Chicago Heights	32,776	3,005	3,119	2,748	2,506	2,337	4,670	4,499	3,591	2,420	2,092	1,389	400
14065	Chicago Ridge	14,127	1,157	953	792	800	1,159	2,854	2,222	1,500	1,070	813	595	212
14351	Cicero	85,616	9,373	8,778	7,306	7,147	7,946	15,586	11,745	7,533	4,136	2,876	2,404	786
14572	Clarendon Hills	7,610	756	692	580	370	283	879	1,515	1,015	612	421	370	117
15170	Coal City	4,797	314	374	403	348	276	733	813	582	349	292	240	73
16691	Country Club Hills	16,169	1,104	1,461	1,525	1,339	948	1,852	2,843	2,523	1,433	750	323	68
16873	Countryside	5,991	323	309	343	348	321	754	970	958	722	503	354	86
17458	Crest Hill	13,329	742	711	680	772	1,423	3,064	2,424	1,480	804	675	457	97
17497	Crestwood	11,251	682	697	637	600	671	1,685	1,775	1,416	1,071	928	749	340
17523	Crete	7,346	428	527	514	510	291	740	1,227	1,259	826	478	381	165
17887	Crystal Lake	38,000	3,094	3,553	3,468	2,745	1,704	5,083	7,477	4,951	2,515	1,695	1,231	484
18628	Darien	22,860	1,239	1,445	1,617	1,434	1,026	2,601	3,814	4,028	2,840	1,588	956	272

NA = Data Not Available.

DATA FROM 2000 CENSUS -- GENERAL DEMOGRAPHIC PROFILE (AS COUNTED), APRIL 2000

REGIONAL SUMMARY REPORT EXTRACTED AND PRINTED BY NORTHEASTERN ILLINOIS PLANNING COMMISSION AND CHICAGO AREA GEOGRAPHIC INFORMATION STUDY, UIC

Consult User Notes for Definitions and Limitations

GEOGRAPHY:

REGION, COUNTY, MCD (Political Township) and MUNICIPALITY

Table 4. Total Population and Population by Age Group, 2000.

Source: U.S. Census Bureau, Census 2000, Profiles of General Demographic Characteristics, May 2001.

			Population by Age Group											
Geocode	Areaname	Total Population	0 - 4 Years	5 - 9 Years	10 - 14 Years	15 - 19 Years	20 - 24 Years	25 - 34 Years	35 - 44 Years	45 - 54 Years	55 - 64 Years	65 - 74 Years	75 - 84 Years	85 and Older
18992	Deerfield	18,420	1,479	1,720	1,631	1,041	430	1,470	3,461	2,997	1,789	1,232	733	437
19083	Deer Park	3,102	193	291	317	213	96	160	580	655	389	135	62	11
19642	Des Plaines	58,720	3,451	3,745	3,706	3,513	3,087	7,600	9,552	8,205	5,756	4,878	3,635	1,592
19837	Diamond	1,393	117	102	101	96	87	192	239	190	131	78	51	9
20149	Dixmoor	3,934	338	400	304	268	274	605	534	392	329	279	165	46
20292	Dolton	25,614	1,914	2,477	2,447	2,092	1,393	3,160	4,484	3,466	1,818	1,226	831	306
20591	Downers Grove	48,724	3,023	3,394	3,564	3,038	2,279	5,882	8,376	7,798	4,381	3,150	2,739	1,100
21696	East Dundee	2,955	160	170	188	152	147	455	522	461	293	237	135	35
21904	East Hazel Crest	1,607	122	110	120	99	99	217	264	241	175	83	63	14
22931	Elburn	2,756	270	245	174	139	129	483	511	340	213	141	88	23
23074	Elgin	94,487	8,711	7,981	6,806	6,642	7,353	16,529	15,189	11,183	6,004	3,950	3,057	1,082
23256	Elk Grove Village	34,727	2,076	2,417	2,623	2,265	1,816	4,544	6,490	5,256	3,154	2,426	1,277	383
23620	Elmhurst	42,762	3,002	3,121	3,077	2,700	2,013	4,829	7,363	5,969	3,864	3,022	2,704	1,098
23724	Elmwood Park	25,405	1,451	1,544	1,605	1,581	1,477	3,526	4,206	3,413	2,383	2,065	1,594	560
23945	Elwood	1,620	152	117	100	70	77	288	255	195	147	140	73	6
24582	Evanston	74,239	4,315	4,216	4,069	6,706	7,846	12,831	10,925	9,481	5,836	3,751	2,801	1,462
24634	Evergreen Park	20,821	1,410	1,618	1,731	1,485	990	2,405	3,512	2,638	1,380	1,636	1,488	528
26571	Flossmoor	9,301	476	680	868	789	287	574	1,441	1,746	1,125	757	442	116
26710	Ford Heights	3,456	450	565	358	311	268	409	374	288	197	157	58	21
26935	Forest Park	15,688	1,036	886	840	582	997	3,278	2,970	2,067	1,116	868	748	300
26987	Forest View	778	39	51	43	51	42	74	131	112	74	91	63	7
27442	Fox Lake	9,178	613	577	572	509	547	1,455	1,582	1,229	813	525	535	221
27533	Fox River Grove	4,862	386	469	430	361	188	588	1,112	673	319	194	102	40
27572	Fox River Valley Gardens	788	73	65	57	28	14	150	191	98	62	29	18	3
27624	Frankfort	10,391	590	861	961	807	375	814	1,775	1,964	1,180	581	354	129
27702	Franklin Park	19,434	1,395	1,379	1,428	1,428	1,451	2,966	2,957	2,346	1,494	1,272	1,013	305
28872	Geneva	19,515	1,487	1,887	1,816	1,438	627	2,115	4,043	2,975	1,395	954	582	196
29171	Gilberts	1,279	88	126	105	128	53	116	283	236	93	30	19	2
29652	Glencoe	8,762	637	910	771	551	141	440	1,456	1,549	999	699	461	148
29730	Glendale Heights	31,765	2,528	2,368	2,255	2,386	2,634	6,389	5,302	4,119	2,200	989	480	115
29756	Glen Ellyn	26,999	2,118	2,257	2,079	1,757	1,107	3,266	4,841	4,139	2,360	1,687	1,089	299
29938	Glenview	41,847	2,709	3,018	3,162	2,566	1,437	3,977	6,605	6,911	4,780	3,604	2,374	704
30029	Glenwood	9,000	505	663	698	624	458	1,039	1,404	1,348	1,089	641	408	123
30120	Godley	594	62	66	59	42	44	97	93	49	38	31	11	2
30328	Golf	451	41	36	42	26	8	32	77	49	61	47	25	7
31121	Grayslake	18,506	2,189	1,897	1,375	998	708	3,271	4,212	2,137	878	458	304	79
31446	Green Oaks	3,572	324	328	345	252	96	297	705	637	336	158	77	17
31667	Greenwood	244	10	23	23	22	9	21	48	27	34	12	13	2

NA = Data Not Available.

DATA FROM 2000 CENSUS -- GENERAL DEMOGRAPHIC PROFILE (AS COUNTED), APRIL 2000

REGIONAL SUMMARY REPORT EXTRACTED AND PRINTED BY NORTHEASTERN ILLINOIS PLANNING COMMISSION AND CHICAGO AREA GEOGRAPHIC INFORMATION STUDY, UIC

Consult User Notes for Definitions and Limitations

GEOGRAPHY:

REGION, COUNTY, MCD (Political Township) and MUNICIPALITY

Table 4. Total Population and Population by Age Group, 2000.

Source: U.S. Census Bureau, Census 2000, Profiles of General Demographic Characteristics, May 2001.

			Population by Age Group											
Geocode	Areaname	Total Population	0 - 4 Years	5 - 9 Years	10 - 14 Years	15 - 19 Years	20 - 24 Years	25 - 34 Years	35 - 44 Years	45 - 54 Years	55 - 64 Years	65 - 74 Years	75 - 84 Years	85 and Older
32018	Gurnee	28,834	2,770	2,624	2,237	1,576	1,106	4,566	6,148	3,852	1,880	1,181	743	151
32200	Hainesville	2,129	313	232	138	72	79	588	444	128	73	46	16	0
32525	Hampshire	2,900	224	244	257	209	124	391	539	355	230	176	114	37
32746	Hanover Park	38,278	3,350	3,546	3,251	3,176	2,897	6,609	6,806	4,709	2,358	1,012	459	105
33331	Harvard	7,996	763	654	610	647	753	1,376	1,125	835	505	332	280	116
33383	Harvey	30,000	2,886	3,229	2,828	2,614	2,211	4,061	3,944	3,262	2,379	1,505	842	239
33435	Harwood Heights	8,297	366	364	487	505	436	1,071	1,264	1,216	882	856	660	190
33630	Hawthorn Woods	6,002	443	619	633	443	156	389	1,307	1,202	543	190	62	15
33695	Hazel Crest	14,816	1,034	1,302	1,374	1,189	804	1,780	2,355	2,152	1,258	726	562	280
33851	Hebron	1,038	84	87	105	75	53	152	184	122	80	39	47	10
34514	Hickory Hills	13,926	917	902	936	877	961	1,970	2,165	1,939	1,514	1,006	594	145
34722	Highland Park	31,365	2,330	2,468	2,344	1,807	990	3,009	4,986	5,138	3,567	2,680	1,596	450
34865	Highwood	4,143	300	251	250	281	324	750	650	408	278	261	268	122
35086	Hillside	8,155	527	628	569	473	513	1,177	1,416	975	604	629	492	152
35307	Hinsdale	17,349	1,421	1,786	1,645	1,135	452	1,126	3,217	2,871	1,500	995	885	316
35385	Hodgkins	2,134	162	152	133	135	185	305	305	247	195	185	104	26
35411	Hoffman Estates	49,495	3,570	3,901	4,016	3,675	3,053	7,601	9,172	7,578	3,632	1,907	958	432
35515	Holiday Hills	831	56	63	68	69	50	118	158	138	66	26	14	5
35866	Hometown	4,467	275	288	311	276	246	595	731	498	390	406	358	93
35879	Homewood	19,543	1,140	1,478	1,680	1,400	656	1,904	3,331	3,098	1,647	1,436	1,289	484
36750	Huntley	5,730	477	399	300	243	263	990	802	511	747	670	272	56
37218	Indian Creek	194	10	14	18	12	4	14	43	28	27	16	6	2
37257	Indian Head Park	3,685	141	150	157	153	95	192	426	593	552	599	489	138
37608	Inverness	6,749	314	474	579	464	220	361	976	1,435	1,123	512	233	58
37894	Island Lake	8,153	802	850	653	439	338	1,522	1,969	837	382	236	104	21
37907	Itasca	8,302	535	508	556	477	459	1,333	1,407	1,218	863	485	330	131
38479	Johnsburg	5,391	298	507	549	444	230	483	1,044	935	490	251	116	44
38570	Joliet	106,221	9,868	9,069	7,810	7,754	7,514	18,677	16,504	10,769	6,547	5,387	4,415	1,907
38830	Justice	12,193	996	1,011	916	844	962	2,171	2,025	1,588	794	522	297	67
39519	Kenilworth	2,494	185	278	258	192	55	100	392	423	317	193	72	29
39883	Kildeer	3,460	285	352	309	246	78	206	726	669	374	141	58	16
40767	La Grange	15,608	1,311	1,230	1,199	951	506	1,781	2,808	2,383	1,334	963	794	348
40793	La Grange Park	13,295	918	853	869	730	487	1,517	2,098	1,818	1,104	1,056	1,205	640
40884	Lake Barrington	4,757	180	285	312	260	101	222	621	981	943	531	278	43
40910	Lake Bluff	6,056	527	566	590	380	106	411	1,086	1,021	640	465	212	52
41105	Lake Forest	20,059	1,189	1,604	1,727	1,757	1,168	1,057	2,904	3,488	2,240	1,485	1,103	337
41183	Lake in the Hills	23,152	2,984	2,321	1,660	1,124	909	5,502	4,790	2,109	985	496	215	57
41326	Lakemoor	2,788	298	278	205	129	160	649	518	267	155	81	38	10

NA = Data Not Available.

DATA FROM 2000 CENSUS -- GENERAL DEMOGRAPHIC PROFILE (AS COUNTED), APRIL 2000

REGIONAL SUMMARY REPORT EXTRACTED AND PRINTED BY NORTHEASTERN ILLINOIS PLANNING COMMISSION AND CHICAGO AREA GEOGRAPHIC INFORMATION STUDY, UIC

Consult User Notes for Definitions and Limitations

GEOGRAPHY:

REGION, COUNTY, MCD (Political Township) and MUNICIPALITY

Table 4. Total Population and Population by Age Group, 2000.

Source: U.S. Census Bureau, Census 2000, Profiles of General Demographic Characteristics, May 2001.

			Population by Age Group											
Geocode	Areaname	Total Population	0 - 4 Years	5 - 9 Years	10 - 14 Years	15 - 19 Years	20 - 24 Years	25 - 34 Years	35 - 44 Years	45 - 54 Years	55 - 64 Years	65 - 74 Years	75 - 84 Years	85 and Older
41586	Lake Villa	5,864	566	515	516	379	244	1,016	1,198	780	327	186	101	36
41651	Lakewood	2,337	151	195	192	146	62	187	426	438	305	144	74	17
41742	Lake Zurich	18,104	1,604	1,916	1,793	1,227	535	2,059	4,115	2,713	1,080	554	361	147
42028	Lansing	28,332	1,806	1,892	1,980	1,862	1,558	3,639	4,617	3,885	2,667	2,253	1,767	406
42795	Lemont	13,098	952	1,103	1,059	763	554	1,313	2,514	1,821	1,167	719	650	483
43250	Libertyville	20,742	1,380	1,715	1,770	1,403	690	1,987	3,672	3,665	2,054	1,099	853	454
43406	Lily Lake	825	60	85	86	71	26	84	184	135	51	27	14	2
43666	Lincolnshire	6,108	356	543	503	310	114	309	993	1,128	865	613	269	105
43744	Lincolnwood	12,359	648	767	901	791	548	916	1,533	1,837	1,465	1,388	1,065	500
43770	Lindenhurst	12,539	1,189	1,117	986	765	476	2,072	2,609	1,676	810	403	295	141
43939	Lisle	21,182	1,419	1,429	1,455	1,294	1,446	3,626	3,886	3,310	1,653	755	557	352
44225	Lockport	15,191	1,323	1,258	1,113	923	827	2,640	2,840	1,685	1,044	808	590	140
44407	Lombard	42,322	2,588	2,782	2,828	2,413	2,451	6,806	7,336	5,505	3,475	2,689	2,339	1,110
44524	Long Grove	6,735	356	635	722	545	202	353	1,196	1,459	665	233	199	170
45421	Lynwood	7,377	568	615	625	596	411	918	1,336	1,096	658	326	183	45
45434	Lyons	10,255	774	700	615	638	678	1,602	1,751	1,293	870	672	486	176
45564	McCook	254	10	12	16	9	17	42	30	40	24	19	26	9
45616	McCullom Lake	1,038	64	87	95	79	59	153	220	135	69	44	26	7
45694	McHenry	21,501	1,565	1,816	1,770	1,496	1,168	3,211	3,828	2,778	1,502	1,076	937	354
46357	Manhattan	3,330	309	320	279	277	159	476	627	422	217	117	101	26
46604	Maple Park	765	50	53	68	72	49	100	140	103	65	36	25	4
46786	Marengo	6,355	508	539	525	463	369	929	1,041	735	486	366	296	98
47007	Markham	12,620	925	1,132	1,236	1,100	767	1,460	1,795	1,546	1,152	959	463	85
47540	Matteson	12,928	832	993	1,078	994	729	1,383	2,118	2,176	1,232	818	441	134
47774	Maywood	26,987	2,152	2,534	2,432	2,295	1,955	3,666	3,816	3,191	2,355	1,630	693	268
48242	Melrose Park	23,171	2,068	1,892	1,506	1,514	2,062	4,229	3,323	2,364	1,691	1,267	992	263
48554	Merrionette Park	1,999	110	132	133	99	113	261	348	237	179	196	146	45
48671	Mettawa	367	15	30	29	20	16	18	57	88	45	34	9	6
48892	Midlothian	14,315	1,044	1,157	1,131	1,071	853	2,041	2,543	1,812	1,234	789	521	119
49607	Minooka	3,971	281	336	389	396	195	443	763	654	297	129	67	21
49854	Mokena	14,583	1,169	1,416	1,385	1,106	691	1,717	3,052	2,118	1,018	551	288	72
49945	Monee	2,924	223	171	166	116	135	546	466	324	321	279	146	31
50218	Montgomery	5,471	407	353	344	370	314	771	877	751	488	415	302	79
50647	Morton Grove	22,451	1,024	1,309	1,417	1,384	1,007	2,032	3,221	3,475	2,746	2,480	1,830	526
51089	Mount Prospect	56,265	3,724	3,663	3,492	3,193	3,467	8,607	8,987	7,247	5,545	4,783	2,881	676
51349	Mundelein	30,935	2,836	2,853	2,551	2,234	1,813	5,022	6,106	3,932	1,664	1,150	651	123
51622	Naperville	128,358	10,806	12,373	11,512	8,926	5,452	16,788	26,445	19,719	8,346	3,998	2,854	1,139
52584	New Lenox	17,771	1,576	1,734	1,626	1,327	733	2,451	3,632	2,310	1,151	727	418	86

NA = Data Not Available.

DATA FROM 2000 CENSUS -- GENERAL DEMOGRAPHIC PROFILE (AS COUNTED), APRIL 2000

REGIONAL SUMMARY REPORT EXTRACTED AND PRINTED BY NORTHEASTERN ILLINOIS PLANNING COMMISSION AND CHICAGO AREA GEOGRAPHIC INFORMATION STUDY, UIC

Consult User Notes for Definitions and Limitations

GEOGRAPHY:

REGION, COUNTY, MCD (Political Township) and MUNICIPALITY

Table 4. Total Population and Population by Age Group, 2000.

Source: U.S. Census Bureau, Census 2000, Profiles of General Demographic Characteristics, May 2001.

			Population by Age Group											
Geocode	Areaname	Total Population	0 - 4 Years	5 - 9 Years	10 - 14 Years	15 - 19 Years	20 - 24 Years	25 - 34 Years	35 - 44 Years	45 - 54 Years	55 - 64 Years	65 - 74 Years	75 - 84 Years	85 and Older
53000	Niles	30,068	1,137	1,336	1,570	1,560	1,472	3,147	4,066	4,035	3,412	3,715	3,155	1,463
53377	Norridge	14,582	519	672	758	799	775	1,478	1,959	1,933	1,475	2,035	1,649	530
53442	North Aurora	10,585	1,024	834	666	549	514	1,974	1,898	1,312	770	527	364	153
53455	North Barrington	2,918	198	261	246	179	63	153	492	683	385	167	76	15
53481	Northbrook	33,435	1,922	2,404	2,623	2,108	927	2,247	5,045	5,691	4,228	3,317	2,158	765
53559	North Chicago	35,918	2,872	2,582	2,060	6,916	6,687	6,106	3,763	2,031	1,261	911	573	156
53663	Northfield	5,389	320	405	423	322	105	343	835	844	667	652	395	78
53871	Northlake	11,878	785	835	836	900	835	1,583	1,911	1,423	937	675	715	443
54144	North Riverside	6,688	323	268	272	280	267	791	1,048	861	698	756	843	281
54534	Oak Brook	8,702	280	434	611	586	397	481	848	1,639	1,525	1,059	632	210
54560	Oakbrook Terrace	2,300	80	74	85	106	146	465	308	358	272	191	165	50
54638	Oak Forest	28,051	1,889	2,030	2,123	2,000	1,815	3,868	4,825	4,233	2,691	1,452	909	216
54820	Oak Lawn	55,245	2,976	3,329	3,571	3,454	2,792	6,189	8,274	7,167	5,478	5,778	4,824	1,413
54885	Oak Park	52,524	3,636	3,447	3,564	2,932	2,649	9,069	9,409	8,653	4,158	2,341	1,802	864
55041	Oakwood Hills	2,194	190	220	194	147	96	270	502	357	132	44	32	10
55639	Old Mill Creek	251	13	13	24	14	11	35	54	41	28	11	6	1
55938	Olympia Fields	4,732	245	305	342	293	166	300	622	833	723	521	297	85
56627	Orland Hills	6,779	625	671	661	556	418	1,046	1,377	841	306	139	117	22
56640	Orland Park	51,077	2,752	3,524	3,810	3,519	2,483	4,722	7,931	8,329	5,635	4,548	3,073	751
57225	Palatine	65,479	4,807	4,563	4,345	3,913	4,219	11,759	11,679	8,968	5,462	3,266	1,864	634
57381	Palos Heights	11,260	500	642	703	804	548	698	1,401	1,597	1,499	1,515	982	371
57394	Palos Hills	17,665	874	892	969	1,025	1,155	2,425	2,391	2,729	2,190	1,571	1,137	307
57407	Palos Park	4,689	201	274	325	297	167	300	637	846	738	528	318	58
57654	Park City	6,637	651	506	467	409	583	1,406	1,038	698	409	299	145	26
57732	Park Forest	23,462	1,676	1,845	1,764	1,596	1,284	3,371	3,878	3,343	2,000	1,460	1,025	220
57875	Park Ridge	37,775	2,194	2,681	2,782	2,284	1,389	3,138	6,128	5,708	4,050	3,617	2,773	1,031
59052	Peotone	3,385	194	267	302	277	175	374	618	484	300	198	153	43
59572	Phoenix	2,157	151	171	188	163	140	238	329	256	183	175	113	50
59988	Pingree Grove	124	6	7	5	8	5	17	21	14	17	15	6	3
60287	Plainfield	13,038	1,248	1,276	1,101	800	551	2,023	2,696	1,725	800	427	295	96
61314	Posen	4,730	389	400	363	346	295	711	805	554	317	302	213	35
61678	Prairie Grove	960	68	88	78	87	36	86	196	171	91	40	17	2
62016	Prospect Heights	17,081	1,268	1,192	1,119	951	1,186	2,945	2,761	2,188	1,522	1,096	675	178
63641	Richmond	1,091	67	69	103	89	50	129	197	143	104	88	42	10
63706	Richton Park	12,533	952	1,015	1,060	930	758	1,864	2,229	1,853	916	466	364	126
64135	Ringwood	471	13	26	48	37	23	40	64	99	59	40	17	5
64278	Riverdale	15,055	1,502	1,809	1,528	1,277	935	2,244	2,615	1,473	711	493	335	133
64304	River Forest	11,635	728	919	974	1,003	765	873	1,837	1,831	1,081	782	634	208

NA = Data Not Available.

DATA FROM 2000 CENSUS -- GENERAL DEMOGRAPHIC PROFILE (AS COUNTED), APRIL 2000

REGIONAL SUMMARY REPORT EXTRACTED AND PRINTED BY NORTHEASTERN ILLINOIS PLANNING COMMISSION AND CHICAGO AREA GEOGRAPHIC INFORMATION STUDY, UIC

Consult User Notes for Definitions and Limitations

GEOGRAPHY:

REGION, COUNTY, MCD (Political Township) and MUNICIPALITY

Table 4. Total Population and Population by Age Group, 2000.

Source: U.S. Census Bureau, Census 2000, Profiles of General Demographic Characteristics, May 2001.

			Population by Age Group											
Geocode	Areaname	Total Population	0 - 4 Years	5 - 9 Years	10 - 14 Years	15 - 19 Years	20 - 24 Years	25 - 34 Years	35 - 44 Years	45 - 54 Years	55 - 64 Years	65 - 74 Years	75 - 84 Years	85 and Older
64343	River Grove	10,668	617	633	650	653	741	1,614	1,662	1,442	943	737	761	215
64421	Riverside	8,895	576	635	579	499	355	988	1,522	1,429	941	660	486	225
64538	Riverwoods	3,843	262	302	318	254	93	201	638	735	538	292	129	81
64616	Robbins	6,635	558	617	594	591	442	751	1,004	720	511	488	278	81
64902	Rockdale	1,888	150	111	144	107	141	307	302	235	153	112	105	21
65338	Rolling Meadows	24,604	1,741	1,802	1,633	1,581	1,694	4,081	4,261	3,185	2,016	1,562	832	216
65442	Romeoville	21,153	1,920	1,817	1,539	1,648	1,629	4,435	3,534	2,005	1,429	842	301	54
65806	Roselle	23,115	1,597	1,542	1,761	1,696	1,305	3,493	4,246	3,785	1,802	1,062	640	186
65819	Rosemont	4,224	295	322	263	264	326	842	667	441	337	231	190	46
66027	Round Lake	5,842	672	492	369	351	374	1,293	973	630	343	236	92	17
66040	Round Lake Beach	25,859	2,924	2,678	2,223	1,914	1,741	4,891	4,519	2,558	1,220	646	385	160
66053	Round Lake Heights	1,347	126	119	117	94	103	278	224	144	66	42	29	5
66066	Round Lake Park	6,038	483	572	396	378	396	853	913	555	463	609	361	59
66703	St. Charles	27,896	1,747	1,987	2,265	2,499	1,311	3,419	4,842	4,654	2,328	1,402	1,021	421
67769	Sauk Village	10,411	906	1,023	1,010	816	657	1,577	1,601	1,256	793	537	192	43
68003	Schaumburg	75,386	4,499	4,298	4,668	4,565	4,720	14,479	12,914	11,260	6,831	3,512	2,611	1,029
68081	Schiller Park	11,850	777	802	755	819	956	2,121	1,840	1,548	1,000	718	421	93
69758	Shorewood	7,686	535	693	683	571	332	909	1,430	1,352	709	302	146	24
70122	Skokie	63,348	3,265	3,847	4,475	4,400	3,010	6,489	9,335	9,800	6,341	5,856	4,834	1,696
70161	Sleepy Hollow	3,553	245	315	340	248	131	297	720	646	369	167	57	18
70564	South Barrington	3,760	214	315	361	328	168	197	567	859	495	174	57	25
70629	South Chicago Heights	3,970	235	300	214	196	258	607	621	474	365	365	263	72
70720	South Elgin	16,100	1,886	1,351	982	760	821	3,779	3,006	1,655	938	512	281	129
70850	South Holland	22,147	1,331	1,594	1,738	1,545	1,002	2,208	3,431	2,966	2,411	1,899	1,433	589
72052	Spring Grove	3,880	340	464	398	233	123	425	882	552	256	140	49	18
72520	Steger	9,682	712	705	630	630	679	1,586	1,616	1,193	838	584	416	93
72676	Stickney	6,148	383	409	399	360	386	914	898	756	516	519	472	136
72923	Stone Park	5,127	533	496	415	441	519	972	719	463	284	176	89	20
73157	Streamwood	36,407	3,166	2,924	2,665	2,383	2,082	6,797	6,770	4,643	2,748	1,380	656	193
73391	Sugar Grove	3,909	331	384	378	265	139	487	839	547	356	114	57	12
73638	Summit	10,637	907	924	773	871	920	1,682	1,572	1,100	784	513	475	116
74275	Symerton	106	6	9	12	10	7	15	15	16	10	2	4	0
75081	Third Lake	1,355	96	105	138	128	52	124	284	266	107	27	22	6
75185	Thornton	2,582	151	174	175	150	133	278	450	338	296	251	149	37
75484	Tinley Park	48,401	3,174	3,725	3,706	3,471	2,725	6,232	8,792	7,512	3,868	2,767	1,976	453
75874	Tower Lakes	1,310	86	110	118	96	36	91	202	283	188	71	22	7
76160	Trout Valley	599	37	65	53	40	14	29	114	116	68	39	22	2
76706	Union	576	40	46	53	37	28	71	126	53	58	34	23	7

NA = Data Not Available.

DATA FROM 2000 CENSUS -- GENERAL DEMOGRAPHIC PROFILE (AS COUNTED), APRIL 2000

REGIONAL SUMMARY REPORT EXTRACTED AND PRINTED BY NORTHEASTERN ILLINOIS PLANNING COMMISSION AND CHICAGO AREA GEOGRAPHIC INFORMATION STUDY, UIC

Consult User Notes for Definitions and Limitations

GEOGRAPHY:

REGION, COUNTY, MCD (Political Township) and MUNICIPALITY

Table 4. Total Population and Population by Age Group, 2000.

Source: U.S. Census Bureau, Census 2000, Profiles of General Demographic Characteristics, May 2001.

			Population by Age Group											
Geocode	Areaname	Total Population	0 - 4 Years	5 - 9 Years	10 - 14 Years	15 - 19 Years	20 - 24 Years	25 - 34 Years	35 - 44 Years	45 - 54 Years	55 - 64 Years	65 - 74 Years	75 - 84 Years	85 and Older
76935	University Park	6,662	595	653	636	555	435	928	925	975	492	273	161	34
77694	Vernon Hills	20,120	1,632	1,745	1,590	1,278	914	3,188	4,208	3,115	1,231	617	405	197
77993	Villa Park	22,075	1,545	1,714	1,683	1,560	1,379	3,102	4,057	2,746	1,715	1,417	952	205
78175	Virgil	266	18	33	29	19	8	27	62	50	10	4	6	0
78227	Volo	180	16	12	8	8	16	32	28	20	19	15	4	2
78370	Wadsworth	3,083	200	250	254	216	121	235	621	552	382	176	61	15
78929	Warrenville	13,363	1,008	995	1,136	1,028	701	2,165	2,659	2,022	852	444	289	64
79267	Wauconda	9,448	708	687	626	539	492	1,498	1,887	1,185	752	563	357	154
79293	Waukegan	87,901	8,457	7,861	6,452	6,515	7,898	16,132	13,223	9,279	5,137	3,668	2,418	861
79397	Wayne	2,137	131	190	167	141	61	147	409	445	268	107	59	12
80047	Westchester	16,824	947	904	823	688	570	1,944	2,558	2,320	1,797	2,043	1,754	476
80060	West Chicago	23,469	2,408	2,056	1,811	1,963	2,306	4,281	3,835	2,427	1,283	616	362	121
80125	West Dundee	5,428	449	489	371	322	292	747	1,101	781	415	208	189	64
80242	Western Springs	12,493	1,002	1,263	1,067	727	293	884	2,251	1,974	1,228	1,000	629	175
80645	Westmont	24,554	1,661	1,497	1,411	1,273	1,565	4,386	3,906	3,151	1,838	1,428	1,588	850
81048	Wheaton	55,416	3,517	4,013	4,377	4,456	3,930	6,763	9,170	8,521	4,443	3,000	2,270	956
81087	Wheeling	34,496	2,265	2,313	2,155	2,161	2,430	6,225	5,912	4,812	2,697	1,831	1,159	536
81919	Willowbrook	8,967	370	406	475	542	383	1,317	1,298	1,454	1,020	825	697	180
82049	Willow Springs	5,027	258	319	352	297	253	561	897	912	634	323	177	44
82075	Wilmette	27,651	1,973	2,437	2,458	1,762	592	1,520	4,474	4,753	2,934	2,379	1,709	660
82101	Wilmington	5,134	344	372	379	371	307	714	795	750	428	303	245	126
82400	Winfield	8,718	696	791	757	536	294	923	1,819	1,439	792	419	205	47
82530	Winnetka	12,419	1,064	1,346	1,269	807	230	599	2,069	2,133	1,289	933	505	175
82686	Winthrop Harbor	6,670	420	522	558	503	366	829	1,253	1,112	567	328	181	31
82855	Wonder Lake	1,345	86	119	152	107	63	176	274	202	75	55	26	10
82985	Wood Dale	13,535	786	883	841	814	732	1,760	2,221	1,969	1,621	1,147	610	151
83245	Woodridge	30,934	2,361	2,324	2,316	2,230	2,073	5,317	5,808	4,537	2,326	1,019	501	122
83349	Woodstock	20,151	1,616	1,618	1,509	1,393	1,541	3,347	3,345	2,463	1,338	854	778	349
83518	Worth	11,047	711	762	695	733	750	1,601	1,864	1,413	969	841	537	171
84220	Zion	22,866	2,055	2,294	2,108	1,778	1,545	3,438	3,740	2,578	1,411	996	650	273

NA = Data Not Available.

DATA FROM 2000 CENSUS -- GENERAL DEMOGRAPHIC PROFILE (AS COUNTED), APRIL 2000

REGIONAL SUMMARY REPORT EXTRACTED AND PRINTED BY NORTHEASTERN ILLINOIS PLANNING COMMISSION AND CHICAGO AREA GEOGRAPHIC INFORMATION STUDY, UIC

Consult User Notes for Definitions and Limitations

GEOGRAPHY:

REGION, COUNTY, MCD (Political Township) and MUNICIPALITY

Table 5. Total Population and Population by Age Group, 1990.

Source: U.S. Census Bureau, Census 2000, Profiles of General Demographic Characteristics, May 2001.

			Population by Age Group											
Geocode	Areaname	Total Population	0 - 4 Years	5 - 9 Years	10 - 14 Years	15 - 19 Years	20 - 24 Years	25 - 34 Years	35 - 44 Years	45 - 54 Years	55 - 64 Years	65 - 74 Years	75 - 84 Years	85 and Older
1600	Total, Northeastern Illinois	7,261,176	561,300	531,331	497,797	504,296	547,708	1,342,333	1,108,273	745,749	600,012	484,539	260,263	77,575
	Counties													
031	Cook County	5,105,067	380,591	357,080	338,949	350,706	398,810	944,807	742,837	514,375	443,680	372,424	201,807	59,001
043	DuPage County	781,666	63,817	59,332	52,992	50,353	54,123	152,621	135,380	86,633	58,431	40,798	20,685	6,501
089	Kane County	317,471	27,799	27,526	25,047	23,468	22,093	56,897	51,186	31,629	22,265	16,741	9,414	3,406
097	Lake County	516,418	43,849	41,261	36,859	39,778	37,146	92,774	87,223	55,608	38,498	26,243	13,029	4,150
111	McHenry County	183,241	15,798	15,644	14,175	12,197	10,795	33,019	31,666	19,898	12,710	9,943	5,646	1,750
197	Will County	357,313	29,446	30,488	29,775	27,794	24,741	62,215	59,981	37,606	24,428	18,390	9,682	2,767
	Political Townships													
	Cook County (MCD)													
03103831	Barrington	13,034	963	1,073	1,048	920	621	1,620	2,637	1,931	1,037	655	350	179
03105586	Berwyn	45,426	2,801	2,445	2,122	2,306	2,863	8,275	6,220	4,249	4,406	5,124	3,713	902
03106561	Bloom	95,029	7,593	7,753	7,767	7,445	6,588	15,340	13,681	10,043	8,357	6,477	3,125	860
03107939	Bremen	107,803	8,459	8,380	8,675	8,272	7,630	18,896	16,831	11,847	8,304	6,411	3,123	975
03110474	Calumet	21,000	1,689	1,798	1,671	1,568	1,648	3,955	3,149	1,866	1,417	1,385	693	161
03114000	Chicago-Cook	2,783,726	216,868	201,140	190,488	200,988	235,616	536,172	387,822	258,532	225,918	192,202	107,458	30,522
03114364	Cicero	67,436	6,038	5,459	4,844	4,876	5,428	12,255	8,871	5,506	4,920	5,352	3,130	757
03123243	Elk Grove	87,857	5,509	4,918	4,777	5,093	7,767	17,846	12,540	10,544	9,370	5,925	2,796	772
03124595	Evanston	73,233	4,284	3,697	3,323	6,219	8,881	14,431	10,974	7,061	5,306	4,292	3,101	1,664
03132694	Hanover	62,308	6,255	5,105	4,286	4,247	4,771	14,855	9,856	6,087	3,638	2,165	847	196
03142808	Lemont	11,537	887	834	874	785	676	1,880	1,968	1,333	851	716	490	243
03143120	Leyden	89,142	5,797	5,349	4,867	5,347	6,777	16,003	12,137	9,353	8,914	8,654	4,746	1,198
03145447	Lyons	105,004	7,593	7,048	6,478	6,246	7,022	18,360	16,460	11,968	9,925	8,340	4,322	1,242
03146162	Maine	128,837	7,411	6,966	6,678	7,205	8,618	21,109	18,836	15,264	15,251	12,572	6,642	2,285
03152909	New Trier	54,705	3,911	4,062	3,705	3,428	2,267	5,255	9,431	7,992	6,588	4,770	2,519	777
03153013	Niles	96,412	5,084	5,375	5,197	5,334	4,943	11,903	13,809	11,497	12,546	12,180	6,555	1,989
03153676	Northfield	78,186	5,047	5,100	5,051	4,677	4,487	10,091	12,417	10,712	9,433	6,912	3,120	1,139
03154430	Norwood Park	25,600	1,129	1,105	1,213	1,362	1,628	3,427	3,181	2,781	3,638	3,675	1,908	553
03154898	Oak Park	53,648	3,880	3,424	3,244	2,976	3,520	11,123	10,245	5,481	3,572	3,021	2,296	866
03156614	Orland	69,542	5,737	5,949	5,732	4,819	4,100	12,474	12,852	7,385	4,990	3,895	1,357	252
03157238	Palatine	103,273	7,738	7,034	6,453	6,378	8,352	22,416	17,796	12,088	7,990	4,491	1,912	625
03157355	Palos	50,916	3,041	3,050	3,194	3,448	3,748	7,743	7,681	6,851	5,452	4,319	1,917	472
03162133	Proviso	152,443	10,926	9,982	9,533	9,637	10,518	27,246	21,929	15,280	14,489	13,603	7,227	2,073
03163498	Rich	61,458	4,185	4,406	4,864	4,748	3,747	9,539	10,947	7,086	5,372	4,198	1,836	530
03164317	River Forest	11,669	745	711	664	975	1,071	1,430	1,730	1,328	1,073	1,052	720	170
03164434	Riverside	15,240	831	785	732	674	859	2,378	2,320	1,693	1,584	1,773	1,230	381

NA = Data Not Available.

DATA FROM 2000 CENSUS -- GENERAL DEMOGRAPHIC PROFILE (AS COUNTED), APRIL 2000

REGIONAL SUMMARY REPORT EXTRACTED AND PRINTED BY NORTHEASTERN ILLINOIS PLANNING COMMISSION AND CHICAGO AREA GEOGRAPHIC INFORMATION STUDY, UIC

Consult User Notes for Definitions and Limitations

GEOGRAPHY:

REGION, COUNTY, MCD (Political Township) and MUNICIPALITY

Table 5. Total Population and Population by Age Group, 1990.

Source: U.S. Census Bureau, Census 2000, Profiles of General Demographic Characteristics, May 2001.

			Population by Age Group											
Geocode	Areaname	Total Population	0 - 4 Years	5 - 9 Years	10 - 14 Years	15 - 19 Years	20 - 24 Years	25 - 34 Years	35 - 44 Years	45 - 54 Years	55 - 64 Years	65 - 74 Years	75 - 84 Years	85 and Older
03168016	Schaumburg	127,625	9,620	9,637	9,091	8,811	9,504	27,476	23,773	14,352	7,615	4,591	2,331	824
03172689	Stickney	37,297	2,379	2,483	2,524	2,598	2,529	6,139	5,040	4,041	4,030	3,566	1,579	389
03175198	Thornton	175,896	12,609	12,512	12,305	12,107	11,837	29,770	24,288	18,116	17,093	15,460	7,816	1,983
03181100	Wheeling	148,641	11,033	9,626	8,575	8,389	9,874	29,180	23,875	17,371	14,679	10,002	4,531	1,506
03183531	Worth	151,144	10,549	9,874	8,974	8,828	10,920	26,220	19,541	14,737	15,922	14,646	8,417	2,516
	DuPage County (MCD)													
04300250	Addison	82,727	5,834	5,518	5,337	5,766	6,634	15,303	12,274	10,078	7,748	5,100	2,458	677
04306600	Bloomingdale	96,050	8,319	7,968	7,205	6,449	7,061	20,757	16,976	9,734	5,717	3,566	1,742	556
04314000	Chicago-DuPage	0	0	0	0	0	0	0	0	0	0	0	0	0
04320604	Downers Grove	137,862	10,555	9,766	8,805	8,206	8,237	24,728	24,390	16,958	11,429	8,857	4,530	1,401
04343952	Lisle	108,452	8,952	8,679	8,039	7,864	7,924	20,955	21,059	12,572	6,354	3,805	1,756	493
04349451	Milton	108,148	8,758	8,355	7,247	7,517	8,128	18,831	18,855	12,156	8,699	5,766	2,877	959
04351635	Naperville	49,533	4,531	3,901	3,224	2,711	3,513	12,475	9,106	4,640	2,477	1,588	945	422
04379410	Wayne	40,379	4,701	4,102	3,145	2,285	2,108	10,054	7,988	3,209	1,478	860	341	108
04382413	Winfield	37,969	3,814	3,435	2,669	2,369	2,405	8,308	6,558	3,637	2,379	1,487	688	220
04383947	York	120,546	8,353	7,608	7,321	7,186	8,113	21,210	18,174	13,649	12,150	9,769	5,348	1,665
	Kane County (MCD)													
08903025	Aurora	101,769	9,661	8,943	7,929	7,599	8,370	19,181	13,996	8,951	6,940	5,687	3,248	1,264
08904091	Batavia	20,306	1,784	1,838	1,658	1,268	1,014	3,578	3,898	2,031	1,371	1,058	649	159
08905989	Big Rock	1,948	146	162	195	156	86	269	392	260	152	80	40	10
08906262	Blackberry	3,658	280	270	279	272	217	526	686	529	267	207	108	17
08909772	Burlington	1,555	94	148	135	119	84	257	262	191	121	89	46	9
08910903	Campton	9,473	797	912	966	779	412	1,093	2,223	1,389	526	250	96	30
08921046	Dundee	39,070	3,646	3,659	3,296	2,974	2,717	7,374	6,282	3,781	2,907	1,736	544	154
08923087	Elgin	72,355	6,271	6,060	5,175	5,005	5,644	14,142	10,911	6,424	4,814	4,236	2,667	1,006
08928885	Geneva	16,025	1,290	1,310	1,070	998	751	2,746	2,833	1,678	1,338	900	719	392
08932538	Hampshire	3,398	245	282	264	254	222	539	552	407	278	192	121	42
08938908	Kaneville	1,367	124	126	107	112	98	194	253	178	78	68	24	5
08960365	Plato	3,469	295	318	288	260	171	532	712	447	234	141	56	15
08966430	Rutland	2,549	223	232	246	186	136	424	505	296	163	85	47	6
08966716	St. Charles	33,112	2,413	2,683	2,767	2,932	1,791	5,019	6,309	3,959	2,468	1,629	881	261
08973404	Sugar Grove	5,514	370	429	502	412	283	701	1,031	907	480	254	120	25
08978188	Virgil	1,903	160	154	170	142	97	322	341	201	128	129	48	11
	Lake County (MCD)													
09701608	Antioch	18,046	1,311	1,264	1,274	1,257	1,164	2,925	2,862	2,113	1,454	1,405	849	168

NA = Data Not Available.

DATA FROM 2000 CENSUS -- GENERAL DEMOGRAPHIC PROFILE (AS COUNTED), APRIL 2000

REGIONAL SUMMARY REPORT EXTRACTED AND PRINTED BY NORTHEASTERN ILLINOIS PLANNING COMMISSION AND CHICAGO AREA GEOGRAPHIC INFORMATION STUDY, UIC

Consult User Notes for Definitions and Limitations

GEOGRAPHY:

REGION, COUNTY, MCD (Political Township) and MUNICIPALITY

Table 5. Total Population and Population by Age Group, 1990.

Source: U.S. Census Bureau, Census 2000, Profiles of General Demographic Characteristics, May 2001.

			Population by Age Group											
Geocode	Areaname	Total Population	0 - 4 Years	5 - 9 Years	10 - 14 Years	15 - 19 Years	20 - 24 Years	25 - 34 Years	35 - 44 Years	45 - 54 Years	55 - 64 Years	65 - 74 Years	75 - 84 Years	85 and Older
09703220	Avon	35,989	3,481	3,431	2,985	2,666	2,676	7,415	5,779	3,160	1,952	1,541	737	166
09705326	Benton	15,815	1,259	1,363	1,338	1,173	924	2,808	2,661	1,870	1,288	752	327	52
09718004	Cuba	14,118	867	979	931	899	668	1,673	2,750	2,408	1,609	882	350	102
09722853	Ela	32,433	3,275	2,935	2,416	1,991	1,443	5,552	6,733	4,200	2,109	1,091	493	195
09727923	Fremont	14,280	1,386	1,095	1,044	919	746	2,818	2,552	1,579	1,159	684	248	50
09730952	Grant	14,423	1,104	1,017	948	972	1,080	2,575	2,370	1,654	1,166	893	528	116
09741599	Lake Villa	20,764	1,860	1,876	1,748	1,431	1,068	4,080	3,917	2,087	1,281	906	391	119
09743263	Libertyville	42,436	3,210	3,301	3,155	2,849	2,403	7,118	8,001	5,165	3,225	2,196	1,186	627
09750364	Moraine (formerly Deerfield)	34,814	2,573	2,349	2,132	2,068	2,023	5,078	5,948	4,518	3,668	2,636	1,372	449
09752753	Newport	3,561	261	288	290	255	217	492	699	518	318	136	71	16
09769485	Shields	43,414	2,973	2,648	2,123	8,362	7,120	6,896	4,720	2,998	2,492	1,795	888	399
09777668	Vernon	51,141	5,250	4,704	3,814	2,800	2,500	10,543	10,969	5,520	2,888	1,420	575	158
09778877	Warren	34,785	3,183	2,804	2,255	2,031	2,411	7,777	6,093	3,683	2,439	1,444	572	93
09779280	Wauconda	12,859	969	1,025	866	759	814	2,547	2,123	1,413	1,083	771	349	140
09779306	Waukegan	78,185	6,568	6,002	5,606	5,713	6,830	15,055	10,634	6,715	6,158	5,182	2,928	794
09780112	West Deerfield	29,580	2,425	2,343	2,198	2,078	1,554	3,637	5,709	4,316	2,902	1,565	606	247
09784233	Zion	19,775	1,894	1,837	1,736	1,555	1,505	3,785	2,703	1,691	1,307	944	559	259
	McHenry County (MCD)													
11100607	Alden	1,457	111	119	128	100	66	184	271	201	134	96	40	7
11100698	Algonquin	57,746	5,223	5,099	4,418	3,792	3,164	11,032	10,664	6,333	3,795	2,588	1,333	305
11110032	Burton	2,144	184	179	168	135	139	383	364	262	174	108	37	11
11112892	Chemung	6,660	550	537	552	456	482	1,120	941	660	501	473	311	77
11116314	Coral	2,549	171	194	203	215	137	336	480	344	225	149	72	23
11120396	Dorr	14,231	1,173	1,020	934	846	1,088	2,552	2,147	1,482	1,010	974	691	314
11121111	Dunham	2,001	189	175	151	139	137	321	304	232	160	122	53	18
11130666	Grafton	9,946	939	946	802	666	552	1,866	1,797	1,027	667	448	200	36
11131680	Greenwood	8,317	739	695	701	621	533	1,545	1,403	873	533	433	190	51
11133305	Hartland	1,911	119	143	166	137	71	219	376	254	179	101	72	74
11133864	Hebron	1,817	124	155	136	121	118	274	293	210	140	155	77	14
11145707	McHenry	37,034	3,105	3,097	2,861	2,407	2,216	6,541	6,014	3,764	2,621	2,359	1,577	472
11146799	Marengo	5,723	449	437	386	372	431	987	843	617	442	423	254	82
11154495	Nunda	24,759	2,207	2,275	2,042	1,666	1,303	4,670	4,558	2,636	1,503	1,121	562	216
11163654	Richmond	3,286	263	289	252	234	166	513	545	412	278	216	89	29
11164096	Riley	1,431	93	98	102	113	77	194	259	209	156	80	42	8
11168653	Seneca	2,229	159	186	173	177	115	282	407	382	192	97	46	13
	Will County (MCD)													

NA = Data Not Available.

DATA FROM 2000 CENSUS -- GENERAL DEMOGRAPHIC PROFILE (AS COUNTED), APRIL 2000

REGIONAL SUMMARY REPORT EXTRACTED AND PRINTED BY NORTHEASTERN ILLINOIS PLANNING COMMISSION AND CHICAGO AREA GEOGRAPHIC INFORMATION STUDY, UIC

Consult User Notes for Definitions and Limitations

GEOGRAPHY:

REGION, COUNTY, MCD (Political Township) and MUNICIPALITY

Table 5. Total Population and Population by Age Group, 1990.

Source: U.S. Census Bureau, Census 2000, Profiles of General Demographic Characteristics, May 2001.

			Population by Age Group											
Geocode	Areaname	Total Population	0 - 4 Years	5 - 9 Years	10 - 14 Years	15 - 19 Years	20 - 24 Years	25 - 34 Years	35 - 44 Years	45 - 54 Years	55 - 64 Years	65 - 74 Years	75 - 84 Years	85 and Older
19712483	Channahon	5,386	432	557	546	462	316	895	1,031	623	309	144	59	12
19717536	Crete	21,512	1,489	1,568	1,507	1,429	1,439	3,642	3,505	2,822	1,922	1,363	640	186
19718199	Custer	1,110	75	85	104	93	71	146	201	155	81	56	39	4
19721241	Du Page	55,444	5,262	5,383	5,282	4,721	3,558	10,304	10,818	5,618	2,499	1,367	542	90
19726519	Florence	720	69	78	65	61	34	132	119	70	42	33	11	6
19727631	Frankfort	25,755	2,310	2,450	2,357	1,893	1,564	4,654	4,681	2,824	1,401	953	495	173
19731394	Green Garden	1,722	117	123	138	137	116	238	342	221	139	96	47	8
19735827	Homer	21,464	1,888	2,170	2,036	1,680	1,135	3,307	4,495	2,582	1,152	703	269	47
19738076	Jackson	2,700	215	237	233	206	188	424	464	331	197	137	55	13
19738583	Joliet	84,243	6,911	6,347	6,164	6,268	6,979	14,611	10,729	7,141	6,725	6,621	4,301	1,446
19744238	Lockport	32,336	2,166	2,310	2,189	2,530	3,194	6,516	4,671	3,159	2,612	1,917	870	202
19746370	Manhattan	3,963	353	388	356	286	246	663	663	429	236	205	115	23
19749958	Monee	10,765	847	942	1,028	890	726	1,731	1,951	1,123	725	497	231	74
19752597	New Lenox	20,716	1,657	1,814	1,798	1,673	1,197	3,395	3,806	2,481	1,421	961	427	86
19759065	Peotone	3,613	242	295	313	253	203	555	560	425	277	272	177	41
19760300	Plainfield	15,392	1,078	1,235	1,321	1,274	953	2,353	2,720	2,017	1,212	813	320	96
19763108	Reed	4,086	321	400	393	296	248	724	641	443	287	205	112	16
19776212	Troy	21,642	1,706	1,836	1,832	1,910	1,337	3,696	3,865	2,527	1,592	914	370	57
19779059	Washington	3,724	208	255	302	244	225	547	566	443	387	298	168	81
19779865	Wesley	2,540	209	202	216	268	135	378	415	324	216	109	58	10
19781035	Wheatland	10,746	1,298	1,217	989	714	349	1,982	2,506	1,038	381	179	79	14
19781711	Will	1,323	98	111	102	90	97	199	241	156	116	79	29	5
19782114	Wilmington	5,736	439	421	441	366	402	1,005	878	587	450	425	249	73
19782244	Wilton	675	56	64	63	50	29	118	113	67	49	43	19	4
	Municipalities													
00243	Addison	32,058	2,572	2,329	2,223	2,466	2,910	6,105	4,687	3,853	2,774	1,420	605	114
00685	Algonquin	11,663	1,262	1,118	903	671	537	2,568	2,293	1,129	581	394	168	39
01010	Alsip	18,227	1,576	1,376	1,267	1,130	1,410	3,899	2,819	1,758	1,299	1,066	523	104
01595	Antioch	6,105	543	455	503	480	523	1,006	932	647	387	363	215	51
02154	Arlington Heights	75,460	5,191	4,735	4,415	4,321	4,846	13,331	12,180	9,569	7,637	5,251	2,775	1,209
03012	Aurora	99,581	10,159	8,956	7,700	7,199	8,125	21,071	14,162	7,980	5,666	4,657	2,791	1,115
03610	Bannockburn	1,388	128	63	55	215	258	258	172	113	65	40	16	5
03844	Barrington	9,504	698	739	622	589	428	1,297	1,703	1,231	998	661	347	191
03883	Barrington Hills	4,202	213	289	316	357	240	329	748	904	452	210	111	33
04013	Bartlett	19,373	1,973	1,858	1,613	1,197	1,116	4,073	3,942	1,742	927	613	259	60
04078	Batavia	17,076	1,502	1,489	1,325	997	858	2,948	3,233	1,593	1,092	914	780	345
04303	Beach Park	9,513	771	794	766	626	562	1,627	1,593	1,105	854	535	243	37

NA = Data Not Available.

DATA FROM 2000 CENSUS -- GENERAL DEMOGRAPHIC PROFILE (AS COUNTED), APRIL 2000

REGIONAL SUMMARY REPORT EXTRACTED AND PRINTED BY NORTHEASTERN ILLINOIS PLANNING COMMISSION AND CHICAGO AREA GEOGRAPHIC INFORMATION STUDY, UIC

Consult User Notes for Definitions and Limitations

GEOGRAPHY:

REGION, COUNTY, MCD (Political Township) and MUNICIPALITY

Table 5. Total Population and Population by Age Group, 1990.

Source: U.S. Census Bureau, Census 2000, Profiles of General Demographic Characteristics, May 2001.

			Population by Age Group											
Geocode	Areaname	Total Population	0 - 4 Years	5 - 9 Years	10 - 14 Years	15 - 19 Years	20 - 24 Years	25 - 34 Years	35 - 44 Years	45 - 54 Years	55 - 64 Years	65 - 74 Years	75 - 84 Years	85 and Older
04572	Bedford Park	566	24	35	33	27	38	88	66	61	57	82	48	7
04585	Beecher	2,032	120	131	161	127	131	317	297	235	215	181	84	33
04975	Bellwood	20,241	1,581	1,629	1,831	1,800	1,436	3,312	3,581	2,056	1,392	1,038	484	101
05248	Bensenville	17,767	1,174	1,109	1,075	1,139	1,633	3,908	2,556	1,719	1,500	1,106	618	230
05404	Berkeley	5,137	366	321	253	272	335	951	705	471	596	581	245	41
05573	Berwyn	45,426	2,801	2,445	2,122	2,306	2,863	8,275	6,220	4,249	4,406	5,124	3,713	902
06587	Bloomingdale	16,614	1,110	1,174	1,171	1,106	1,116	2,961	2,929	2,194	1,256	844	487	266
06704	Blue Island	21,203	1,741	1,662	1,452	1,296	1,714	4,293	2,806	1,719	1,639	1,666	922	293
07133	Bolingbrook	40,843	3,805	3,944	4,017	3,705	2,795	7,528	8,109	4,035	1,489	918	432	66
07770	Braidwood	3,584	280	369	350	264	211	647	563	375	246	167	97	15
08225	Bridgeview	14,402	1,036	924	864	871	1,046	2,546	2,067	1,553	1,410	1,147	681	257
08446	Broadview	8,713	582	599	569	589	543	1,531	1,492	940	742	723	343	60
08576	Brookfield	18,876	1,392	1,137	992	968	1,072	3,753	2,875	1,899	1,594	1,804	1,093	297
09447	Buffalo Grove	36,427	3,489	3,103	2,546	1,995	1,749	7,883	7,500	3,879	2,263	1,374	558	88
09531	Bull Valley	574	37	37	33	38	36	60	80	104	78	49	19	3
09642	Burbank	27,600	1,817	1,888	1,967	1,998	1,880	4,597	3,667	3,075	2,955	2,419	1,046	291
09759	Burlington	400	18	33	33	38	25	72	55	47	32	26	17	4
09798	Burnham	3,916	262	286	236	289	247	695	547	372	361	362	189	70
09980	Burr Ridge	7,669	559	730	670	526	325	642	1,664	1,180	725	380	170	98
10487	Calumet City	37,840	2,532	2,577	2,336	2,191	2,488	7,084	5,312	3,892	3,552	3,704	1,837	335
10513	Calumet Park	8,418	582	722	709	712	630	1,345	1,499	864	572	523	230	30
11332	Carol Stream	31,716	3,667	2,955	2,049	1,733	2,296	8,847	5,576	1,926	1,014	854	624	175
11358	Carpentersville	23,049	2,309	2,277	2,146	1,918	1,801	4,562	3,239	1,908	1,702	922	211	54
11592	Cary	10,043	1,035	1,037	785	550	467	2,047	1,982	870	614	386	220	50
12476	Channahon	4,266	330	402	401	360	269	765	750	521	281	133	46	8
14000	Chicago	2,783,726	216,868	201,140	190,488	200,988	235,616	536,172	387,822	258,532	225,918	192,202	107,458	30,522
14026	Chicago Heights	33,072	2,991	2,808	2,588	2,662	2,576	5,355	4,080	2,985	2,873	2,488	1,279	387
14065	Chicago Ridge	13,643	1,096	871	735	804	1,479	3,344	1,694	1,268	963	778	446	165
14351	Cicero	67,436	6,038	5,459	4,844	4,876	5,428	12,255	8,871	5,506	4,920	5,352	3,130	757
14572	Clarendon Hills	6,994	593	464	399	325	315	1,263	1,188	823	649	600	308	67
15170	Coal City	3,907	241	301	292	281	235	642	605	367	332	336	222	53
16691	Country Club Hills	15,431	1,138	1,370	1,564	1,419	960	2,534	2,908	1,770	1,011	521	196	40
16873	Countryside	5,716	302	266	261	302	434	1,011	837	760	639	595	260	49
17458	Crest Hill	10,643	588	578	542	556	1,243	2,855	1,611	904	800	637	285	44
17497	Crestwood	10,823	764	643	626	621	859	2,283	1,508	1,097	813	758	582	269
17523	Crete	6,773	472	540	495	421	362	1,013	1,222	940	582	484	199	43
17887	Crystal Lake	24,512	2,047	2,140	1,906	1,668	1,464	4,599	4,236	2,551	1,590	1,294	755	262
18628	Darien	18,341	1,211	1,231	1,264	1,286	1,131	2,876	3,245	2,641	1,701	1,044	494	217

NA = Data Not Available.

DATA FROM 2000 CENSUS -- GENERAL DEMOGRAPHIC PROFILE (AS COUNTED), APRIL 2000

REGIONAL SUMMARY REPORT EXTRACTED AND PRINTED BY NORTHEASTERN ILLINOIS PLANNING COMMISSION AND CHICAGO AREA GEOGRAPHIC INFORMATION STUDY, UIC

Consult User Notes for Definitions and Limitations

GEOGRAPHY:

REGION, COUNTY, MCD (Political Township) and MUNICIPALITY

Table 5. Total Population and Population by Age Group, 1990.

Source: U.S. Census Bureau, Census 2000, Profiles of General Demographic Characteristics, May 2001.

			Population by Age Group											
Geocode	Areaname	Total Population	0 - 4 Years	5 - 9 Years	10 - 14 Years	15 - 19 Years	20 - 24 Years	25 - 34 Years	35 - 44 Years	45 - 54 Years	55 - 64 Years	65 - 74 Years	75 - 84 Years	85 and Older
18992	Deerfield	17,327	1,528	1,313	1,206	1,124	769	2,413	3,306	2,409	1,709	967	388	195
19083	Deer Park	2,887	240	261	253	191	126	310	663	504	190	100	31	18
19642	Des Plaines	53,223	3,328	3,028	2,855	3,118	3,409	9,207	7,732	6,218	6,133	4,803	2,449	943
19837	Diamond	1,077	73	92	88	83	83	185	162	130	84	68	25	4
20149	Dixmoor	3,647	267	284	241	244	288	627	402	355	360	366	168	45
20292	Dolton	23,930	1,640	1,762	1,790	1,705	1,443	3,918	3,705	2,418	2,314	1,982	988	265
20591	Downers Grove	46,858	3,656	3,323	2,976	2,759	2,774	8,343	8,224	5,234	3,861	3,233	1,910	565
21696	East Dundee	2,721	204	191	185	176	156	491	433	293	267	200	97	28
21904	East Hazel Crest	1,570	107	102	133	109	107	301	234	170	121	108	62	16
22931	Elburn	1,275	99	91	97	83	91	202	217	144	90	84	65	12
23074	Elgin	77,010	7,105	6,489	5,337	5,185	6,102	15,974	11,377	6,465	4,870	4,495	2,698	913
23256	Elk Grove Village	33,429	2,667	2,483	2,308	2,021	2,185	6,743	5,851	3,808	2,964	1,513	705	181
23620	Elmhurst	42,029	3,042	2,708	2,602	2,644	2,605	6,877	6,504	4,834	4,221	3,610	1,871	511
23724	Elmwood Park	23,206	1,250	1,168	1,077	1,235	1,519	3,932	3,137	2,472	2,543	2,635	1,788	450
23945	Elwood	951	95	85	80	56	80	170	148	86	70	56	21	4
24582	Evanston	73,233	4,284	3,697	3,323	6,219	8,881	14,431	10,974	7,061	5,306	4,292	3,101	1,664
24634	Evergreen Park	20,874	1,607	1,474	1,209	1,005	1,004	3,358	2,648	1,619	2,210	2,606	1,617	517
26571	Flossmoor	8,651	511	611	703	659	444	784	1,531	1,328	1,029	683	278	90
26710	Ford Heights	4,259	492	534	494	514	383	602	423	308	252	163	72	22
26935	Forest Park	14,918	1,031	725	509	421	1,137	3,932	2,235	1,322	1,194	1,246	873	293
26987	Forest View	743	18	40	46	42	32	101	109	72	118	125	35	5
27442	Fox Lake	7,478	499	480	407	490	589	1,327	1,098	750	577	659	530	72
27533	Fox River Grove	3,551	400	326	195	156	201	802	590	326	261	162	110	22
27572	Fox River Valley Gardens	665	56	45	44	44	40	146	121	64	54	39	10	2
27624	Frankfort	7,180	457	544	607	594	483	734	1,279	1,205	594	396	205	82
27702	Franklin Park	18,485	1,367	1,256	1,084	1,213	1,479	3,163	2,451	1,765	1,843	1,763	885	216
28872	Geneva	12,617	1,075	1,075	849	746	556	2,230	2,298	1,377	1,116	732	412	151
29171	Gilberts	987	78	119	103	77	42	193	223	89	27	25	10	1
29652	Glencoe	8,499	599	631	587	531	309	755	1,490	1,331	1,045	771	379	71
29730	Glendale Heights	27,973	2,503	2,269	2,109	1,909	2,422	6,801	4,820	2,642	1,352	759	342	45
29756	Glen Ellyn	24,944	1,967	1,944	1,616	1,563	1,591	4,135	4,386	2,925	2,208	1,577	832	200
29938	Glenview	37,093	2,582	2,621	2,482	2,208	2,167	4,962	6,168	5,045	4,115	3,103	1,286	354
30029	Glenwood	9,289	525	554	729	690	622	1,309	1,465	1,303	903	648	415	126
30120	Godley	322	31	29	32	21	15	57	50	31	26	19	11	0
30328	Golf	454	40	24	27	34	21	48	52	78	65	39	24	2
31121	Grayslake	7,388	618	548	453	438	564	1,747	1,253	705	429	402	196	35
31446	Green Oaks	2,101	151	210	194	156	82	171	471	366	176	82	34	8
31667	Greenwood	NA	NA	NA	NA	NA	NA	NA	NA	NA	NA	NA	NA	NA

NA = Data Not Available.

DATA FROM 2000 CENSUS -- GENERAL DEMOGRAPHIC PROFILE (AS COUNTED), APRIL 2000

REGIONAL SUMMARY REPORT EXTRACTED AND PRINTED BY NORTHEASTERN ILLINOIS PLANNING COMMISSION AND CHICAGO AREA GEOGRAPHIC INFORMATION STUDY, UIC

Consult User Notes for Definitions and Limitations

GEOGRAPHY:

REGION, COUNTY, MCD (Political Township) and MUNICIPALITY

Table 5. Total Population and Population by Age Group, 1990.

Source: U.S. Census Bureau, Census 2000, Profiles of General Demographic Characteristics, May 2001.

			Population by Age Group											
Geocode	Areaname	Total Population	0 - 4 Years	5 - 9 Years	10 - 14 Years	15 - 19 Years	20 - 24 Years	25 - 34 Years	35 - 44 Years	45 - 54 Years	55 - 64 Years	65 - 74 Years	75 - 84 Years	85 and Older
32018	Gurnee	13,701	1,182	984	818	782	960	3,061	2,444	1,515	1,009	646	253	47
32200	Hainesville	134	18	8	17	6	18	20	14	18	10	4	1	0
32525	Hampshire	1,843	140	157	127	142	111	326	253	192	146	134	85	30
32746	Hanover Park	32,895	3,439	3,155	2,639	2,485	2,569	7,715	5,525	2,986	1,392	700	248	42
33331	Harvard	5,975	558	490	449	410	486	1,039	798	541	433	406	289	76
33383	Harvey	29,771	2,822	2,717	2,802	2,966	2,424	4,717	3,890	2,858	2,116	1,520	730	209
33435	Harwood Heights	7,680	344	324	298	390	532	1,251	937	852	1,008	1,021	609	114
33630	Hawthorn Woods	4,423	443	452	351	309	188	535	1,063	626	306	101	40	9
33695	Hazel Crest	13,334	987	1,036	1,214	1,158	841	2,072	2,305	1,429	964	754	393	181
33851	Hebron	809	66	81	56	47	53	142	112	76	53	65	49	9
34514	Hickory Hills	13,021	889	782	832	933	1,165	2,281	1,822	1,774	1,264	831	364	84
34722	Highland Park	30,575	2,243	2,130	1,987	1,796	1,570	3,998	5,432	4,259	3,375	2,312	1,128	345
34865	Highwood	5,331	386	324	276	313	514	1,194	820	456	341	357	252	98
35086	Hillside	7,672	488	454	391	419	535	1,447	1,036	721	909	795	373	104
35307	Hinsdale	16,029	1,240	1,227	1,076	975	759	2,005	2,855	2,161	1,575	1,268	661	227
35385	Hodgkins	1,963	157	102	102	120	198	335	211	181	256	198	95	8
35411	Hoffman Estates	46,561	3,975	3,961	3,536	3,281	3,374	9,980	9,003	4,762	2,672	1,297	523	197
35515	Holiday Hills	807	57	75	73	80	47	148	162	85	42	29	6	3
35866	Hometown	4,769	325	348	296	268	266	826	581	432	470	576	317	64
35879	Homewood	19,278	1,258	1,314	1,314	1,124	845	2,784	3,279	2,222	1,969	1,780	1,082	307
36750	Huntley	2,453	241	177	153	144	171	533	370	238	187	151	77	11
37218	Indian Creek	247	21	21	8	11	22	51	37	28	29	14	3	2
37257	Indian Head Park	3,503	148	143	147	158	165	340	484	513	547	489	277	92
37608	Inverness	6,503	344	427	541	550	380	504	1,220	1,364	685	339	124	25
37894	Island Lake	4,449	517	402	301	205	278	1,322	669	317	195	160	75	8
37907	Itasca	6,947	466	494	447	441	578	1,279	1,084	814	624	433	236	51
38479	Johnsburg	1,529	137	175	174	135	51	242	325	157	79	35	17	2
38570	Joliet	76,836	6,326	5,846	5,666	5,765	6,191	13,353	10,109	6,481	5,968	5,852	3,913	1,366
38830	Justice	11,137	992	825	713	604	969	2,873	1,736	967	736	509	181	32
39519	Kenilworth	2,402	167	215	202	202	103	155	376	461	277	140	80	24
39883	Kildeer	2,257	142	171	158	189	140	211	427	463	224	91	33	8
40767	La Grange	15,362	1,232	1,107	977	847	773	2,572	2,702	1,635	1,367	1,195	725	230
40793	La Grange Park	12,861	779	711	640	589	655	1,805	1,897	1,323	1,371	1,547	1,087	457
40884	Lake Barrington	3,855	156	172	195	205	189	352	727	845	579	326	97	12
40910	Lake Bluff	5,513	453	389	345	342	207	673	957	805	705	423	155	59
41105	Lake Forest	17,836	1,107	1,288	1,278	1,445	1,422	1,678	3,008	2,643	1,920	1,232	580	235
41183	Lake in the Hills	5,866	575	538	434	449	353	1,235	1,085	593	298	214	77	15
41326	Lakemoor	1,322	154	108	77	58	127	335	194	113	65	61	27	3

NA = Data Not Available.

DATA FROM 2000 CENSUS -- GENERAL DEMOGRAPHIC PROFILE (AS COUNTED), APRIL 2000

REGIONAL SUMMARY REPORT EXTRACTED AND PRINTED BY NORTHEASTERN ILLINOIS PLANNING COMMISSION AND CHICAGO AREA GEOGRAPHIC INFORMATION STUDY, UIC

Consult User Notes for Definitions and Limitations

GEOGRAPHY:

REGION, COUNTY, MCD (Political Township) and MUNICIPALITY

Table 5. Total Population and Population by Age Group, 1990.

Source: U.S. Census Bureau, Census 2000, Profiles of General Demographic Characteristics, May 2001.

			Population by Age Group											
Geocode	Areaname	Total Population	0 - 4 Years	5 - 9 Years	10 - 14 Years	15 - 19 Years	20 - 24 Years	25 - 34 Years	35 - 44 Years	45 - 54 Years	55 - 64 Years	65 - 74 Years	75 - 84 Years	85 and Older
41586	Lake Villa	2,857	233	244	262	179	179	527	525	236	155	142	123	52
41651	Lakewood	1,609	97	128	134	127	89	134	313	292	155	100	32	8
41742	Lake Zurich	14,947	1,860	1,441	1,100	761	584	3,433	3,099	1,402	650	414	166	37
42028	Lansing	28,086	1,808	1,765	1,818	1,748	1,854	4,773	4,153	3,129	2,892	2,681	1,218	247
42795	Lemont	7,348	618	514	572	497	457	1,358	1,208	805	558	454	242	65
43250	Libertyville	19,174	1,265	1,461	1,617	1,474	1,011	2,437	3,776	2,743	1,547	990	587	266
43406	Lily Lake	NA	NA	NA	NA	NA	NA	NA	NA	NA	NA	NA	NA	NA
43666	Lincolnshire	4,931	350	346	327	322	230	431	996	928	620	270	91	20
43744	Lincolnwood	11,365	598	659	705	650	584	988	1,569	1,569	1,652	1,467	779	145
43770	Lindenhurst	8,038	781	830	720	580	392	1,643	1,599	792	395	224	69	13
43939	Lisle	19,512	1,533	1,321	1,254	1,194	1,722	4,672	3,763	2,049	1,017	605	278	104
44225	Lockport	9,401	703	663	583	586	678	1,829	1,311	915	869	769	392	103
44407	Lombard	39,408	2,954	2,540	2,414	2,125	2,872	8,184	5,970	3,958	3,399	2,789	1,604	599
44524	Long Grove	4,740	356	422	427	345	229	470	1,046	732	329	170	124	90
45421	Lynwood	6,535	600	614	545	457	411	1,307	1,131	656	415	287	100	12
45434	Lyons	9,828	664	625	530	507	677	1,970	1,446	951	907	857	526	168
45564	McCook	235	17	8	10	12	21	37	33	28	23	28	16	2
45616	McCullom Lake	1,033	105	94	86	67	71	234	152	89	50	51	27	7
45694	McHenry	16,177	1,503	1,381	1,152	911	965	2,944	2,539	1,352	1,036	1,164	907	323
46357	Manhattan	2,059	195	187	158	128	137	381	308	226	120	123	79	17
46604	Maple Park	641	53	46	60	50	39	118	105	67	46	37	15	5
46786	Marengo	4,768	384	349	290	316	384	863	679	462	359	375	230	77
47007	Markham	13,136	1,001	1,077	1,205	1,254	1,001	1,913	1,764	1,407	1,341	878	231	64
47540	Matteson	11,378	850	902	1,060	1,017	687	1,708	2,320	1,255	808	492	203	76
47774	Maywood	27,139	2,153	2,157	2,421	2,532	2,184	4,357	3,721	3,022	2,253	1,388	670	281
48242	Melrose Park	20,859	1,617	1,398	1,192	1,309	1,746	3,980	2,656	1,918	1,907	1,963	948	225
48554	Merrionette Park	2,065	162	116	106	87	138	373	261	161	191	232	191	47
48671	Mettawa	348	19	16	35	26	18	50	70	61	28	16	8	1
48892	Midlothian	14,372	1,280	1,146	1,056	972	1,051	2,821	2,052	1,488	1,081	852	450	123
49607	Minooka	2,561	228	290	264	193	108	442	525	283	99	71	51	7
49854	Mokena	6,128	583	593	542	426	422	1,204	1,096	555	328	226	121	32
49945	Monee	1,044	65	62	65	63	85	177	175	121	103	75	40	13
50218	Montgomery	4,267	334	314	251	239	274	782	660	478	429	327	142	37
50647	Morton Grove	22,408	1,131	1,250	1,209	1,275	1,263	2,681	3,092	3,013	3,275	2,710	1,151	358
51089	Mount Prospect	53,170	3,510	3,086	2,920	3,004	4,271	10,092	7,500	6,430	6,004	4,147	1,792	414
51349	Mundelein	21,215	2,173	1,775	1,468	1,299	1,352	4,833	3,619	1,793	1,491	976	358	78
51622	Naperville	85,351	7,611	7,752	6,842	5,933	4,959	15,170	18,004	9,708	4,617	2,812	1,448	495
52584	New Lenox	9,627	870	883	809	684	520	1,809	1,746	942	613	467	241	43

NA = Data Not Available.

DATA FROM 2000 CENSUS -- GENERAL DEMOGRAPHIC PROFILE (AS COUNTED), APRIL 2000

REGIONAL SUMMARY REPORT EXTRACTED AND PRINTED BY NORTHEASTERN ILLINOIS PLANNING COMMISSION AND CHICAGO AREA GEOGRAPHIC INFORMATION STUDY, UIC

Consult User Notes for Definitions and Limitations

GEOGRAPHY:

REGION, COUNTY, MCD (Political Township) and MUNICIPALITY

Table 5. Total Population and Population by Age Group, 1990.

Source: U.S. Census Bureau, Census 2000, Profiles of General Demographic Characteristics, May 2001.

			Population by Age Group											
Geocode	Areaname	Total Population	0 - 4 Years	5 - 9 Years	10 - 14 Years	15 - 19 Years	20 - 24 Years	25 - 34 Years	35 - 44 Years	45 - 54 Years	55 - 64 Years	65 - 74 Years	75 - 84 Years	85 and Older
53000	Niles	28,284	1,209	1,125	1,230	1,420	1,862	3,877	3,442	3,242	3,913	3,801	2,285	878
53377	Norridge	14,459	526	561	629	728	932	1,868	1,662	1,513	2,299	2,287	1,065	389
53442	North Aurora	5,940	538	473	360	325	373	1,318	946	549	417	347	201	93
53455	North Barrington	1,787	104	126	141	132	85	185	358	316	208	86	33	13
53481	Northbrook	32,308	2,043	2,138	2,249	2,048	1,576	3,289	5,269	4,787	4,184	2,829	1,348	548
53559	North Chicago	34,978	2,705	2,480	1,921	7,454	6,217	6,300	3,266	1,471	1,352	1,105	586	121
53663	Northfield	4,635	298	302	288	268	218	507	717	668	640	478	210	41
53871	Northlake	12,505	846	856	846	818	867	2,214	1,713	1,283	1,080	1,039	653	290
54144	North Riverside	6,005	256	211	202	223	293	923	695	589	742	1,083	624	164
54534	Oak Brook	9,178	425	614	752	718	541	673	1,444	1,598	1,223	795	315	80
54560	Oakbrook Terrace	1,907	76	110	90	80	89	347	271	228	194	211	132	79
54638	Oak Forest	26,203	2,042	2,015	2,121	2,022	1,998	4,634	4,413	3,251	1,797	1,289	518	103
54820	Oak Lawn	56,182	3,168	3,215	3,112	3,171	3,841	8,292	6,919	5,959	7,150	6,559	3,722	1,074
54885	Oak Park	53,648	3,880	3,424	3,244	2,976	3,520	11,123	10,245	5,481	3,572	3,021	2,296	866
55041	Oakwood Hills	1,498	145	132	137	99	67	344	295	126	69	54	27	3
55639	Old Mill Creek	73	5	5	8	0	3	26	12	5	5	2	2	0
55938	Olympia Fields	4,248	222	274	296	316	233	357	689	721	650	344	105	41
56627	Orland Hills	5,510	676	615	522	342	312	1,490	950	290	131	135	41	6
56640	Orland Park	35,720	2,536	2,693	2,797	2,583	2,306	5,373	6,289	4,437	3,179	2,468	883	176
57225	Palatine	39,253	2,720	2,628	2,418	2,428	2,888	7,944	6,511	4,794	3,409	2,110	1,024	379
57381	Palos Heights	11,478	591	589	643	861	889	1,204	1,447	1,602	1,757	1,206	522	167
57394	Palos Hills	17,803	937	939	1,122	1,280	1,400	2,953	2,770	2,417	1,717	1,437	654	177
57407	Palos Park	4,199	236	284	282	308	250	469	676	713	491	342	121	27
57654	Park City	4,677	432	374	263	253	464	1,021	685	392	381	284	106	22
57732	Park Forest	24,656	1,860	1,890	1,893	1,700	1,546	4,686	4,066	2,403	2,001	1,787	672	152
57875	Park Ridge	36,175	2,015	1,965	2,061	2,099	2,100	4,460	5,354	4,594	4,662	3,892	2,165	808
59052	Peotone	2,947	204	228	222	218	170	471	446	356	224	217	156	35
59572	Phoenix	2,217	150	166	228	199	121	333	299	181	212	198	102	28
59988	Pingree Grove	138	5	5	8	5	9	21	18	15	22	18	7	5
60287	Plainfield	4,557	326	330	370	367	290	699	829	537	345	260	141	63
61314	Posen	4,226	350	295	274	275	316	807	578	360	422	384	141	24
61678	Prairie Grove	654	38	40	57	61	39	83	133	99	64	29	8	3
62016	Prospect Heights	15,239	1,214	911	739	804	1,381	3,479	2,303	1,622	1,436	969	311	70
63641	Richmond	1,016	83	77	69	53	52	175	130	124	113	94	33	13
63706	Richton Park	10,523	749	740	870	896	765	1,896	1,991	1,031	556	511	365	153
64135	Ringwood	NA	NA	NA	NA	NA	NA	NA	NA	NA	NA	NA	NA	NA
64278	Riverdale	13,671	1,178	1,183	974	823	941	2,793	1,827	1,009	931	1,114	702	196
64304	River Forest	11,669	745	711	664	975	1,071	1,430	1,730	1,328	1,073	1,052	720	170

NA = Data Not Available.

DATA FROM 2000 CENSUS -- GENERAL DEMOGRAPHIC PROFILE (AS COUNTED), APRIL 2000

REGIONAL SUMMARY REPORT EXTRACTED AND PRINTED BY NORTHEASTERN ILLINOIS PLANNING COMMISSION AND CHICAGO AREA GEOGRAPHIC INFORMATION STUDY, UIC

Consult User Notes for Definitions and Limitations

GEOGRAPHY:

REGION, COUNTY, MCD (Political Township) and MUNICIPALITY

Table 5. Total Population and Population by Age Group, 1990.

Source: U.S. Census Bureau, Census 2000, Profiles of General Demographic Characteristics, May 2001.

			Population by Age Group											
Geocode	Areaname	Total Population	0 - 4 Years	5 - 9 Years	10 - 14 Years	15 - 19 Years	20 - 24 Years	25 - 34 Years	35 - 44 Years	45 - 54 Years	55 - 64 Years	65 - 74 Years	75 - 84 Years	85 and Older
64343	River Grove	9,961	557	535	499	503	640	1,800	1,358	965	989	1,279	717	119
64421	Riverside	8,774	530	515	464	415	559	1,386	1,474	1,079	899	764	543	146
64538	Riverwoods	2,868	174	194	200	201	128	226	516	505	342	179	121	82
64616	Robbins	7,498	773	685	679	698	519	1,148	819	606	672	566	256	77
64902	Rockdale	1,709	125	107	111	94	132	303	218	182	148	192	85	12
65338	Rolling Meadows	22,591	1,622	1,436	1,322	1,469	1,998	4,751	3,651	2,415	2,108	1,193	470	156
65442	Romeoville	14,074	1,114	1,210	1,192	1,443	1,370	2,672	1,957	1,573	1,013	409	96	25
65806	Roselle	20,819	1,751	1,866	1,585	1,288	1,165	4,339	4,079	2,022	1,335	905	382	102
65819	Rosemont	3,995	321	236	182	218	459	1,023	507	389	228	276	134	22
66027	Round Lake	3,550	349	276	228	262	368	694	516	298	267	187	80	25
66040	Round Lake Beach	16,434	1,690	1,778	1,557	1,318	1,245	3,383	2,607	1,279	694	529	284	70
66053	Round Lake Heights	1,251	146	134	102	109	93	242	186	94	75	52	18	0
66066	Round Lake Park	4,045	362	421	385	309	277	851	635	325	239	168	60	13
66703	St. Charles	22,501	1,701	1,850	1,846	1,583	1,243	3,654	4,379	2,479	1,646	1,178	724	218
67769	Sauk Village	9,926	817	973	1,054	984	726	1,783	1,521	966	720	295	71	16
68003	Schaumburg	68,586	4,482	4,517	4,482	4,469	5,463	15,333	12,776	8,119	3,944	2,788	1,614	599
68081	Schiller Park	11,189	852	698	622	672	1,103	2,340	1,625	1,192	1,056	716	274	39
69758	Shorewood	6,264	522	582	551	542	336	991	1,243	813	382	227	61	14
70122	Skokie	59,432	3,182	3,483	3,286	3,380	2,946	7,719	8,885	6,885	7,340	7,315	3,942	1,069
70161	Sleepy Hollow	3,241	288	314	245	203	173	491	685	444	247	97	45	9
70564	South Barrington	2,937	227	277	291	261	160	240	668	526	193	54	34	6
70629	South Chicago Heights	3,597	203	200	200	210	275	605	438	386	441	408	192	39
70720	South Elgin	7,474	584	615	577	517	473	1,508	1,188	768	540	341	228	135
70850	South Holland	22,105	1,224	1,310	1,341	1,487	1,407	2,806	2,802	2,931	2,988	2,265	1,132	412
72052	Spring Grove	1,066	95	100	103	86	45	191	201	111	72	38	15	9
72520	Steger	8,584	647	631	583	559	691	1,757	1,205	889	713	568	291	50
72676	Stickney	5,678	341	304	269	316	396	904	765	547	682	737	343	74
72923	Stone Park	4,383	405	407	368	312	393	832	576	439	343	199	80	29
73157	Streamwood	30,987	3,145	2,568	2,256	2,202	2,129	7,718	5,198	3,064	1,638	772	245	52
73391	Sugar Grove	2,005	172	161	175	144	114	350	343	297	137	68	41	3
73638	Summit	9,971	841	815	705	753	903	1,847	1,279	884	783	717	377	67
74275	Symerton	110	7	12	19	9	4	15	22	5	7	6	1	3
75081	Third Lake	1,248	159	128	94	53	36	275	274	129	42	39	17	2
75185	Thornton	2,778	197	175	174	148	171	501	338	352	350	230	121	21
75484	Tinley Park	37,121	3,144	3,044	2,910	2,384	2,202	7,456	6,822	3,466	2,402	2,109	973	209
75874	Tower Lakes	1,333	87	110	104	113	77	105	278	257	126	51	24	1
76160	Trout Valley	NA	NA	NA	NA	NA	NA	NA	NA	NA	NA	NA	NA	NA
76706	Union	542	48	35	27	45	28	92	64	73	51	42	29	8

NA = Data Not Available.

DATA FROM 2000 CENSUS -- GENERAL DEMOGRAPHIC PROFILE (AS COUNTED), APRIL 2000

REGIONAL SUMMARY REPORT EXTRACTED AND PRINTED BY NORTHEASTERN ILLINOIS PLANNING COMMISSION AND CHICAGO AREA GEOGRAPHIC INFORMATION STUDY, UIC

Consult User Notes for Definitions and Limitations

GEOGRAPHY:

REGION, COUNTY, MCD (Political Township) and MUNICIPALITY

Table 5. Total Population and Population by Age Group, 1990.

Source: U.S. Census Bureau, Census 2000, Profiles of General Demographic Characteristics, May 2001.

			Population by Age Group											
Geocode	Areaname	Total Population	0 - 4 Years	5 - 9 Years	10 - 14 Years	15 - 19 Years	20 - 24 Years	25 - 34 Years	35 - 44 Years	45 - 54 Years	55 - 64 Years	65 - 74 Years	75 - 84 Years	85 and Older
76935	University Park	6,204	506	585	667	621	469	945	1,147	603	303	205	111	42
77694	Vernon Hills	15,319	1,563	1,347	1,090	779	927	3,868	3,132	1,185	616	438	272	102
77993	Villa Park	22,253	1,721	1,532	1,342	1,428	1,581	4,398	3,246	2,303	2,135	1,646	757	164
78175	Virgil	NA	NA	NA	NA	NA	NA	NA	NA	NA	NA	NA	NA	NA
78227	Volo	NA	NA	NA	NA	NA	NA	NA	NA	NA	NA	NA	NA	NA
78370	Wadsworth	1,826	147	146	158	128	103	216	392	275	175	51	30	5
78929	Warrenville	11,333	1,248	1,119	774	577	502	2,900	2,208	914	548	358	148	37
79267	Wauconda	6,294	468	522	391	345	434	1,316	990	631	534	437	171	55
79293	Waukegan	69,392	5,746	5,287	4,940	5,018	6,158	13,693	9,670	5,972	5,291	4,419	2,490	708
79397	Wayne	1,541	119	102	100	110	84	185	302	246	161	86	38	8
80047	Westchester	17,301	967	823	717	726	863	2,654	2,197	1,767	2,493	2,610	1,229	255
80060	West Chicago	14,796	1,461	1,291	1,028	1,118	1,489	3,281	2,014	1,220	835	575	351	133
80125	West Dundee	3,728	291	250	241	236	260	732	647	378	289	257	114	33
80242	Western Springs	11,984	870	795	787	717	539	1,363	2,002	1,626	1,450	1,161	529	145
80645	Westmont	21,228	1,669	1,262	1,164	1,073	1,551	4,837	3,439	1,962	1,406	1,419	1,056	390
81048	Wheaton	51,464	4,048	3,958	3,444	3,814	4,065	8,631	9,140	5,643	3,930	2,725	1,450	616
81087	Wheeling	29,911	2,424	1,990	1,572	1,370	2,140	7,865	5,051	2,768	2,225	1,523	761	222
81919	Willowbrook	8,598	428	454	380	437	576	1,884	1,403	1,056	859	730	295	96
82049	Willow Springs	4,509	298	325	301	286	299	732	856	611	409	250	116	26
82075	Wilmette	26,690	1,876	1,892	1,694	1,604	1,154	2,722	4,610	3,657	3,169	2,455	1,378	479
82101	Wilmington	4,743	399	370	359	297	352	833	714	459	339	329	224	68
82400	Winfield	7,096	685	617	470	422	319	1,408	1,362	798	544	317	114	40
82530	Winnetka	12,174	947	980	911	820	509	1,077	2,054	1,852	1,453	936	477	158
82686	Winthrop Harbor	6,240	524	542	530	512	342	1,192	1,050	723	434	270	100	21
82855	Wonder Lake	1,024	100	108	113	55	52	185	207	75	59	43	21	6
82985	Wood Dale	12,425	810	760	715	773	945	2,243	1,818	1,663	1,310	932	374	82
83245	Woodridge	26,256	2,531	2,110	1,799	1,671	2,157	6,301	4,716	2,681	1,298	690	257	45
83349	Woodstock	14,353	1,259	1,039	961	880	1,126	2,747	2,158	1,284	922	975	689	313
83518	Worth	11,208	835	776	616	646	932	2,253	1,532	1,159	1,103	834	418	104
84220	Zion	19,775	1,894	1,837	1,736	1,555	1,505	3,785	2,703	1,691	1,307	944	559	259

NA = Data Not Available.

DATA FROM 2000 CENSUS -- GENERAL DEMOGRAPHIC PROFILE (AS COUNTED), APRIL 2000

REGIONAL SUMMARY REPORT EXTRACTED AND PRINTED BY NORTHEASTERN ILLINOIS PLANNING COMMISSION AND CHICAGO AREA GEOGRAPHIC INFORMATION STUDY, UIC

Consult User Notes for Definitions and Limitations

GEOGRAPHY:

REGION, COUNTY, MCD (Political Township) and MUNICIPALITY

Table 6. Total Population and Population by Age Group, 1990-2000 Change.

Source: U.S. Census Bureau, Census 2000, Profiles of General Demographic Characteristics, May 2001.

		Total	Population Change by Age Group											
Geocode	Areaname	Change in Population	0 - 4 Years	5 - 9 Years	10 - 14 Years	15 - 19 Years	20 - 24 Years	25 - 34 Years	35 - 44 Years	45 - 54 Years	55 - 64 Years	65 - 74 Years	75 - 84 Years	85 and Older
1600	Total, Northeastern Illinois	830,544	44,115	102,373	98,335	58,397	-6,449	-77,678	210,720	303,933	48,623	-27,816	47,962	28,029
	Counties													
031	Cook County	271,674	7,610	49,428	41,640	17,469	-13,489	-71,983	90,010	158,915	-4,959	-43,796	23,310	17,519
043	DuPage County	122,495	2,032	9,729	14,640	10,786	-1,601	-20,636	25,799	44,785	16,151	4,760	10,936	5,114
089	Kane County	86,648	7,450	7,591	7,443	7,010	3,478	3,918	16,878	21,551	6,909	1,130	2,324	966
097	Lake County	127,938	9,129	14,524	15,002	8,722	587	-4,791	28,307	34,034	10,857	4,382	5,294	1,891
111	McHenry County	76,836	5,312	7,400	8,030	5,933	1,604	3,729	18,589	15,968	6,697	1,408	1,469	697
197	Will County	144,953	12,582	13,701	11,580	8,477	2,972	12,085	31,137	28,680	12,968	4,300	4,629	1,842
	Political Townships													
	Cook County (MCD)													
03103831	Barrington	992	-33	-18	201	140	-121	-415	-319	727	572	160	130	-32
03105586	Berwyn	8,590	1,456	1,747	1,525	1,113	970	428	2,184	2,065	-440	-1,865	-774	181
03106561	Bloom	-1,128	-221	552	67	-486	-976	-3,319	567	2,193	-122	-324	721	220
03107939	Bremen	1,772	-741	273	-111	-246	-986	-3,929	1,405	3,377	1,413	-68	1,082	303
03110474	Calumet	1,374	344	350	193	252	47	-493	159	815	157	-467	2	15
03114000	Chicago-Cook	NA	NA	NA	NA	NA	NA	NA	NA	NA	NA	NA	NA	NA
03114364	Cicero	18,180	3,335	3,319	2,462	2,271	2,518	3,331	2,874	2,027	-784	-2,476	-726	29
03123243	Elk Grove	7,112	548	1,112	722	391	-1,192	-1,373	2,618	1,264	-371	1,291	1,418	684
03124595	Evanston	1,006	31	519	746	487	-1,035	-1,600	-49	2,420	530	-541	-300	-202
03132694	Hanover	21,163	1,580	1,672	1,343	779	400	1,440	5,196	4,087	2,330	1,042	955	339
03142808	Lemont	6,465	334	719	634	378	107	-272	1,430	1,426	808	247	309	345
03143120	Leyden	5,543	171	986	1,555	1,126	-320	-1,991	3,011	2,780	-657	-2,135	509	508
03145447	Lyons	4,260	274	1,234	1,246	750	-1,104	-4,557	1,638	3,854	323	-949	1,063	488
03146162	Maine	6,786	355	1,253	1,639	784	-1,491	-3,892	2,505	4,069	-1,446	-510	2,371	1,149
03152909	New Trier	2,011	336	1,293	1,423	238	-1,113	-2,198	-161	1,798	-415	-40	553	297
03153013	Niles	6,226	14	696	1,831	1,360	-327	-2,127	898	4,021	-1,703	-1,866	2,059	1,370
03153676	Northfield	4,694	-139	793	1,235	495	-1,733	-2,855	267	2,721	35	783	2,252	840
03154430	Norwood Park	576	0	238	377	202	-310	-718	601	988	-943	-603	539	205
03154898	Oak Park	-1,124	-244	23	320	-44	-871	-2,054	-836	3,172	586	-680	-494	-2
03156614	Orland	21,876	-299	1,044	1,761	2,184	659	-3,287	3,000	7,483	3,409	2,367	2,848	707
03157238	Palatine	9,467	65	1,067	1,647	753	-1,407	-4,140	2,301	4,434	1,836	1,362	1,229	320
03157355	Palos	2,503	-205	89	342	-98	-696	-1,683	-38	1,347	842	524	1,507	572
03162133	Proviso	3,388	489	1,813	1,591	283	-736	-4,317	2,684	4,677	-1,625	-3,165	967	727
03163498	Rich	6,165	115	642	545	146	-365	-1,686	50	3,644	1,239	393	1,197	245
03164317	River Forest	-34	-17	208	310	28	-306	-557	107	503	8	-270	-86	38
03164434	Riverside	464	64	137	144	113	-245	-636	284	655	38	-432	101	241

NA = Data Not Available.

DATA FROM 2000 CENSUS -- GENERAL DEMOGRAPHIC PROFILE (AS COUNTED), APRIL 2000

REGIONAL SUMMARY REPORT EXTRACTED AND PRINTED BY NORTHEASTERN ILLINOIS PLANNING COMMISSION AND CHICAGO AREA GEOGRAPHIC INFORMATION STUDY, UIC

Consult User Notes for Definitions and Limitations

GEOGRAPHY:

REGION, COUNTY, MCD (Political Township) and MUNICIPALITY

Table 6. Total Population and Population by Age Group, 1990-2000 Change.

Source: U.S. Census Bureau, Census 2000, Profiles of General Demographic Characteristics, May 2001.

Geocode	Areaname	Total Change in Population	Population Change by Age Group											
			0 - 4 Years	5 - 9 Years	10 - 14 Years	15 - 19 Years	20 - 24 Years	25 - 34 Years	35 - 44 Years	45 - 54 Years	55 - 64 Years	65 - 74 Years	75 - 84 Years	85 and Older
03168016	Schaumburg	6,489	-886	-500	629	451	-1,197	-5,121	-163	5,906	3,809	1,355	1,476	730
03172689	Stickney	1,376	-77	223	315	399	52	-1,245	1,041	1,017	-440	-577	514	154
03175198	Thornton	4,906	1,147	3,483	2,922	1,108	-1,280	-6,027	4,469	4,098	-2,393	-3,951	681	649
03181100	Wheeling	7,193	-1,058	987	2,099	841	-2,064	-7,538	2,485	5,117	329	1,710	3,210	1,075
03183531	Worth	1,095	-782	602	1,613	1,297	-2,003	-6,179	4,358	4,255	-2,655	-1,824	1,735	678
	DuPage County (MCD)													
04300250	Addison	6,173	252	477	789	325	-526	-1,900	2,082	1,781	856	548	1,005	484
04306600	Bloomingdale	15,659	-421	291	992	1,762	520	-2,333	2,468	6,460	3,231	1,105	1,100	484
04314000	Chicago-DuPage	NA	NA	NA	NA	NA	NA	NA	NA	NA	NA	NA	NA	NA
04320604	Downers Grove	10,248	-734	1,131	2,100	1,025	-1,591	-6,509	1,467	6,876	3,031	108	2,318	1,026
04343952	Lisle	9,152	-930	149	1,305	943	-727	-4,422	542	6,502	3,263	891	1,146	490
04349451	Milton	10,468	-323	851	2,134	1,279	-742	-3,612	1,748	5,700	954	648	1,333	498
04351635	Naperville	36,203	3,500	3,492	2,693	1,899	1,185	5,068	7,810	6,050	2,323	902	855	426
04379410	Wayne	23,397	1,466	2,321	2,269	2,004	855	-600	5,816	5,554	2,274	821	529	88
04382413	Winfield	7,186	-149	243	1,146	1,111	640	-1,460	1,602	2,598	865	237	314	39
04383947	York	4,007	-629	774	1,212	438	-1,215	-4,868	2,262	3,264	-646	-500	2,336	1,579
	Kane County (MCD)													
08903025	Aurora	13,784	1,658	1,254	959	1,307	1,242	846	2,638	3,510	469	-616	370	147
08904091	Batavia	9,831	844	998	1,012	854	153	250	2,130	2,634	667	152	60	77
08905989	Big Rock	-10	-59	-2	-26	0	1	-98	-35	102	73	16	11	7
08906262	Blackberry	2,413	265	340	218	94	16	225	532	372	229	47	54	21
08909772	Burlington	279	17	-25	12	42	4	-96	73	126	69	22	21	14
08910903	Campton	4,599	217	450	559	355	14	11	637	1,331	726	197	92	10
08921046	Dundee	14,137	1,492	1,421	1,024	912	663	1,542	2,968	2,711	513	325	511	55
08923087	Elgin	18,029	2,034	1,382	1,250	1,382	1,326	1,745	3,463	4,352	1,128	-389	222	134
08928885	Geneva	7,243	409	830	1,014	714	21	-331	1,935	1,804	318	248	155	126
08932538	Hampshire	1,395	66	93	176	129	-18	-6	347	319	162	86	34	7
08938908	Kaneville	-75	-48	-27	7	-14	-29	-66	-16	60	53	-18	18	5
08960365	Plato	549	-45	-2	93	55	2	-238	101	285	193	63	37	5
08966430	Rutland	1,410	-67	6	2	86	-2	-158	76	271	538	479	150	29
08966716	St. Charles	8,939	398	555	887	855	-10	24	1,257	2,928	1,111	315	399	220
08973404	Sugar Grove	4,081	309	307	265	231	91	404	727	642	606	223	170	106
08978188	Virgil	44	-40	11	-9	8	4	-136	45	104	54	-20	20	3
	Lake County (MCD)													
09701608	Antioch	3,833	130	310	348	244	-125	-144	1,131	1,225	672	-108	50	100

NA = Data Not Available.

DATA FROM 2000 CENSUS -- GENERAL DEMOGRAPHIC PROFILE (AS COUNTED), APRIL 2000

REGIONAL SUMMARY REPORT EXTRACTED AND PRINTED BY NORTHEASTERN ILLINOIS PLANNING COMMISSION AND CHICAGO AREA GEOGRAPHIC INFORMATION STUDY, UIC

Consult User Notes for Definitions and Limitations

GEOGRAPHY:

REGION, COUNTY, MCD (Political Township) and MUNICIPALITY

Table 6. Total Population and Population by Age Group, 1990-2000 Change.

Source: U.S. Census Bureau, Census 2000, Profiles of General Demographic Characteristics, May 2001.

		Total	Population Change by Age Group											
Geocode	Areaname	Change in Population	0 - 4 Years	5 - 9 Years	10 - 14 Years	15 - 19 Years	20 - 24 Years	25 - 34 Years	35 - 44 Years	45 - 54 Years	55 - 64 Years	65 - 74 Years	75 - 84 Years	85 and Older
09703220	Avon	18,968	2,439	2,098	1,405	1,082	594	2,361	4,611	2,912	1,028	105	215	118
09705326	Benton	1,598	-101	-5	140	160	-14	-684	532	893	265	200	158	54
09718004	Cuba	1,631	47	316	327	93	-293	-646	-144	751	580	273	281	46
09722853	Ela	7,255	-155	1,014	1,458	774	-344	-2,069	1,721	2,700	1,295	401	331	129
09727923	Fremont	9,675	622	1,101	988	537	44	102	2,373	1,845	686	727	550	100
09730952	Grant	2,974	89	185	338	123	-120	63	863	842	465	-2	31	97
09741599	Lake Villa	12,957	1,412	1,084	993	710	186	1,638	3,030	2,342	882	277	288	115
09743263	Libertyville	6,468	262	639	869	511	-91	-974	879	2,657	922	203	464	127
09750364	Moraine (formerly Deerfield)	-276	-9	347	464	-7	-667	-1,392	-374	738	-73	161	429	107
09752753	Newport	581	-20	41	27	24	-41	-173	91	275	219	106	22	10
09769485	Shields	-32	10	224	472	-782	-236	-1,358	344	739	-88	84	510	49
09777668	Vernon	14,214	-521	1,106	2,188	1,775	-18	-3,124	2,215	5,926	2,186	1,327	777	377
09778877	Warren	24,639	2,201	2,368	2,377	1,470	444	2,156	6,108	4,281	1,539	893	641	161
09779280	Wauconda	3,528	208	265	305	218	40	-215	1,210	788	284	178	194	53
09779306	Waukegan	14,620	2,419	2,457	1,282	1,371	1,653	1,417	2,867	2,891	-623	-1,084	-199	169
09780112	West Deerfield	2,214	-65	517	649	196	-465	-1,402	-187	1,342	514	589	461	65
09784233	Zion	3,091	161	457	372	223	40	-347	1,037	887	104	52	91	14
	McHenry County (MCD)													
11100607	Alden	77	-30	-13	-11	4	12	-64	1	93	54	11	9	11
11100698	Algonquin	28,473	2,134	2,937	3,223	2,125	357	1,074	7,146	5,644	2,124	879	640	190
11110032	Burton	1,853	141	244	179	106	18	50	496	325	170	87	30	7
11112892	Chemung	2,101	194	148	110	269	253	215	388	394	147	-71	10	44
11116314	Coral	471	0	64	31	3	-25	-71	109	214	94	35	10	7
11120396	Dorr	3,926	217	386	417	408	141	250	851	973	333	-130	38	42
11121111	Dunham	374	15	15	40	46	78	63	8	27	62	2	10	8
11130666	Grafton	17,601	2,348	1,961	1,444	792	429	3,336	3,827	1,928	851	415	194	76
11131680	Greenwood	2,360	7	178	260	182	163	-53	520	567	345	62	108	21
11133305	Hartland	152	-17	-25	-39	16	-3	-75	-44	162	90	66	32	-11
11133864	Hebron	349	24	7	49	31	-18	-34	96	124	82	-43	23	8
11145707	McHenry	4,706	-354	218	591	682	-9	-870	1,488	2,283	857	-175	-72	67
11146799	Marengo	1,516	116	167	233	181	-39	-20	363	289	166	-17	55	22
11154495	Nunda	10,345	477	931	1,110	911	225	0	2,778	2,372	935	142	294	170
11163654	Richmond	1,648	64	135	269	140	25	-20	431	358	143	38	45	20
11164096	Riley	380	-3	33	51	17	4	-5	58	93	69	42	11	10
11168653	Seneca	504	-21	14	73	20	-7	-47	73	122	175	65	32	5
	Will County (MCD)													

NA = Data Not Available.

DATA FROM 2000 CENSUS -- GENERAL DEMOGRAPHIC PROFILE (AS COUNTED), APRIL 2000

REGIONAL SUMMARY REPORT EXTRACTED AND PRINTED BY NORTHEASTERN ILLINOIS PLANNING COMMISSION AND CHICAGO AREA GEOGRAPHIC INFORMATION STUDY, UIC

Consult User Notes for Definitions and Limitations

GEOGRAPHY:

REGION, COUNTY, MCD (Political Township) and MUNICIPALITY

Table 6. Total Population and Population by Age Group, 1990-2000 Change.

Source: U.S. Census Bureau, Census 2000, Profiles of General Demographic Characteristics, May 2001.

Geocode	Areaname	Total Change in Population	Population Change by Age Group											
			0 - 4 Years	5 - 9 Years	10 - 14 Years	15 - 19 Years	20 - 24 Years	25 - 34 Years	35 - 44 Years	45 - 54 Years	55 - 64 Years	65 - 74 Years	75 - 84 Years	85 and Older
19712483	Channahon	2,953	205	193	301	283	90	69	704	669	268	127	39	5
19717536	Crete	2,077	-57	20	113	121	-205	-847	318	800	816	353	462	183
19718199	Custer	353	6	17	30	17	0	-10	91	90	87	10	6	9
19721241	Du Page	16,301	1,001	1,207	950	655	302	870	2,277	4,315	2,597	1,122	754	251
19726519	Florence	-78	-29	-36	-14	11	-3	-79	2	50	19	-10	11	0
19727631	Frankfort	15,537	1,001	1,496	1,498	1,194	226	160	3,634	3,335	1,849	673	384	87
19731394	Green Garden	834	49	99	61	49	19	5	105	250	118	32	34	13
19735827	Homer	7,528	212	316	498	569	293	3	957	2,466	1,449	329	340	96
19738076	Jackson	841	61	23	2	-5	7	78	110	189	199	93	68	16
19738583	Joliet	2,225	325	521	-53	107	188	-536	1,459	2,194	-693	-1,590	-69	372
19744238	Lockport	9,712	801	560	462	379	221	1,097	2,327	1,384	785	831	714	151
19746370	Manhattan	1,652	96	109	169	206	30	8	461	337	165	6	51	14
19749958	Monee	2,529	218	185	67	63	17	179	122	790	434	255	182	17
19752597	New Lenox	9,014	681	836	877	652	104	270	2,109	1,876	930	311	286	82
19759065	Peotone	325	-15	5	32	82	6	-144	131	161	103	-49	5	8
19760300	Plainfield	30,299	3,967	3,235	2,554	1,497	919	6,933	6,065	2,710	1,201	624	476	118
19763108	Reed	1,965	129	105	123	207	102	97	474	301	223	123	38	43
19776212	Troy	6,328	334	458	304	305	48	148	1,018	1,538	817	617	526	215
19779059	Washington	224	-35	-2	21	50	-37	-205	77	193	28	43	53	38
19779865	Wesley	28	-58	-32	16	-82	-16	-41	143	33	17	31	7	10
19781035	Wheatland	33,603	3,746	4,363	3,529	2,026	723	4,305	8,345	4,512	1,414	401	184	55
19781711	Will	245	9	20	38	26	-34	-36	60	96	20	14	30	2
19782114	Wilmington	314	-52	12	-18	38	-48	-188	87	329	97	-42	44	55
19782244	Wilton	144	-13	-9	20	27	20	-51	61	62	25	-4	4	2
	Municipalities													
00243	Addison	3,856	159	243	266	242	56	-158	855	741	559	490	282	121
00685	Algonquin	11,613	1,102	1,151	1,115	761	214	917	2,779	2,095	850	365	216	48
01010	Alsip	1,498	-173	130	189	216	-121	-780	475	779	280	76	314	113
01595	Antioch	2,683	160	287	238	197	-57	259	653	513	311	34	59	29
02154	Arlington Heights	571	-637	189	697	-79	-1,586	-3,268	443	1,615	211	764	1,580	642
03012	Aurora	43,409	4,936	4,300	3,173	2,843	2,490	6,675	9,473	7,131	2,011	-169	342	204
03610	Bannockburn	41	-73	-16	12	109	125	-138	-63	48	9	11	17	0
03844	Barrington	664	50	206	277	24	-157	-311	163	392	-68	30	112	-54
03883	Barrington Hills	-287	-13	-53	37	-87	-129	-87	-207	-63	183	96	29	7
04013	Bartlett	17,333	1,949	1,657	1,123	879	253	1,930	3,920	3,190	1,307	582	427	116
04078	Batavia	6,790	333	676	881	756	86	-286	1,405	2,144	468	111	56	160
04303	Beach Park	559	-100	-79	69	139	-51	-421	217	485	88	97	74	41

NA = Data Not Available.

DATA FROM 2000 CENSUS -- GENERAL DEMOGRAPHIC PROFILE (AS COUNTED), APRIL 2000

REGIONAL SUMMARY REPORT EXTRACTED AND PRINTED BY NORTHEASTERN ILLINOIS PLANNING COMMISSION AND CHICAGO AREA GEOGRAPHIC INFORMATION STUDY, UIC

Consult User Notes for Definitions and Limitations

GEOGRAPHY:

REGION, COUNTY, MCD (Political Township) and MUNICIPALITY

Table 6. Total Population and Population by Age Group, 1990-2000 Change.

Source: U.S. Census Bureau, Census 2000, Profiles of General Demographic Characteristics, May 2001.

		Total	Population Change by Age Group											
Geocode	Areaname	Change in Population	0 - 4 Years	5 - 9 Years	10 - 14 Years	15 - 19 Years	20 - 24 Years	25 - 34 Years	35 - 44 Years	45 - 54 Years	55 - 64 Years	65 - 74 Years	75 - 84 Years	85 and Older
04572	Bedford Park	8	22	1	-5	4	-15	-12	30	7	8	-35	-7	10
04585	Beecher	1	-34	-8	-20	31	-31	-142	36	93	5	15	52	4
04975	Bellwood	294	-24	189	-3	-154	-26	-582	-414	1,034	279	-107	54	48
05248	Bensenville	2,936	401	305	281	295	153	-155	673	656	-56	1	234	148
05404	Berkeley	108	-12	115	114	27	-55	-261	232	243	-197	-217	77	42
05573	Berwyn	8,590	1,456	1,747	1,525	1,113	970	428	2,184	2,065	-440	-1,865	-774	181
06587	Bloomingdale	5,061	71	158	157	288	156	305	543	1,212	1,086	491	449	145
06704	Blue Island	2,260	307	421	384	497	98	-456	887	867	-152	-527	-30	-36
07133	Bolingbrook	15,478	1,548	1,362	878	478	377	1,943	2,243	3,549	2,107	429	353	211
07770	Braidwood	1,619	97	61	93	173	81	54	413	272	194	112	31	38
08225	Bridgeview	933	65	196	170	78	-56	-462	385	472	-47	-35	135	32
08446	Broadview	-449	-31	1	34	-41	-32	-382	-145	307	85	-263	-2	20
08576	Brookfield	209	-158	91	301	189	-211	-972	510	803	-58	-561	103	172
09447	Buffalo Grove	6,482	-662	406	1,299	974	-236	-2,866	1,280	3,343	1,081	849	731	283
09531	Bull Valley	152	4	12	33	2	-17	-23	23	41	36	21	8	12
09642	Burbank	302	-177	27	108	254	28	-1,204	765	612	-276	-262	351	76
09759	Burlington	52	20	5	2	-3	2	-13	27	14	0	0	-1	-1
09798	Burnham	254	34	52	95	-3	-36	-132	227	166	-15	-105	-24	-5
09980	Burr Ridge	2,739	-25	6	218	290	31	-63	-152	938	666	374	283	173
10487	Calumet City	1,231	495	870	808	416	-121	-1,343	930	648	-571	-1,234	158	175
10513	Calumet Park	98	99	-24	-24	-26	-15	-151	-301	433	203	-146	27	23
11332	Carol Stream	8,722	-359	789	1,459	1,370	237	-2,190	2,579	3,186	995	207	242	207
11358	Carpentersville	7,537	914	745	309	443	611	1,464	1,560	1,149	-90	164	265	3
11592	Cary	5,488	280	651	798	632	88	-327	1,550	1,305	219	172	104	16
12476	Channahon	3,078	247	301	337	242	50	153	815	519	214	137	53	10
14000	Chicago	112,290	1,654	22,872	10,314	-26	3,636	-2,973	45,446	71,975	-9,229	-32,287	-3,738	4,646
14026	Chicago Heights	-296	14	311	160	-156	-239	-685	419	606	-453	-396	110	13
14065	Chicago Ridge	484	61	82	57	-4	-320	-490	528	232	107	35	149	47
14351	Cicero	18,180	3,335	3,319	2,462	2,271	2,518	3,331	2,874	2,027	-784	-2,476	-726	29
14572	Clarendon Hills	616	163	228	181	45	-32	-384	327	192	-37	-179	62	50
15170	Coal City	890	73	73	111	67	41	91	208	215	17	-44	18	20
16691	Country Club Hills	738	-34	91	-39	-80	-12	-682	-65	753	422	229	127	28
16873	Countryside	275	21	43	82	46	-113	-257	133	198	83	-92	94	37
17458	Crest Hill	2,686	154	133	138	216	180	209	813	576	4	38	172	53
17497	Crestwood	428	-82	54	11	-21	-188	-598	267	319	258	170	167	71
17523	Crete	573	-44	-13	19	89	-71	-273	5	319	244	-6	182	122
17887	Crystal Lake	13,488	1,047	1,413	1,562	1,077	240	484	3,241	2,400	925	401	476	222
18628	Darien	4,519	28	214	353	148	-105	-275	569	1,387	1,139	544	462	55

NA = Data Not Available.

DATA FROM 2000 CENSUS -- GENERAL DEMOGRAPHIC PROFILE (AS COUNTED), APRIL 2000

REGIONAL SUMMARY REPORT EXTRACTED AND PRINTED BY NORTHEASTERN ILLINOIS PLANNING COMMISSION AND CHICAGO AREA GEOGRAPHIC INFORMATION STUDY, UIC

Consult User Notes for Definitions and Limitations

GEOGRAPHY:

REGION, COUNTY, MCD (Political Township) and MUNICIPALITY

Table 6. Total Population and Population by Age Group, 1990-2000 Change.

Source: U.S. Census Bureau, Census 2000, Profiles of General Demographic Characteristics, May 2001.

		Total	Population Change by Age Group											
Geocode	Areaname	Change in Population	0 - 4 Years	5 - 9 Years	10 - 14 Years	15 - 19 Years	20 - 24 Years	25 - 34 Years	35 - 44 Years	45 - 54 Years	55 - 64 Years	65 - 74 Years	75 - 84 Years	85 and Older
18992	Deerfield	1,093	-49	407	425	-83	-339	-943	155	588	80	265	345	242
19083	Deer Park	215	-47	30	64	22	-30	-150	-83	151	199	35	31	-7
19642	Des Plaines	5,497	123	717	851	395	-322	-1,607	1,820	1,987	-377	75	1,186	649
19837	Diamond	316	44	10	13	13	4	7	77	60	47	10	26	5
20149	Dixmoor	287	71	116	63	24	-14	-22	132	37	-31	-87	-3	1
20292	Dolton	1,684	274	715	657	387	-50	-758	779	1,048	-496	-756	-157	41
20591	Downers Grove	1,866	-633	71	588	279	-495	-2,461	152	2,564	520	-83	829	535
21696	East Dundee	234	-44	-21	3	-24	-9	-36	89	168	26	37	38	7
21904	East Hazel Crest	37	15	8	-13	-10	-8	-84	30	71	54	-25	1	-2
22931	Elburn	1,481	171	154	77	56	38	281	294	196	123	57	23	11
23074	Elgin	17,477	1,606	1,492	1,469	1,457	1,251	555	3,812	4,718	1,134	-545	359	169
23256	Elk Grove Village	1,298	-591	-66	315	244	-369	-2,199	639	1,448	190	913	572	202
23620	Elmhurst	733	-40	413	475	56	-592	-2,048	859	1,135	-357	-588	833	587
23724	Elmwood Park	2,199	201	376	528	346	-42	-406	1,069	941	-160	-570	-194	110
23945	Elwood	669	57	32	20	14	-3	118	107	109	77	84	52	2
24582	Evanston	1,006	31	519	746	487	-1,035	-1,600	-49	2,420	530	-541	-300	-202
24634	Evergreen Park	-53	-197	144	522	480	-14	-953	864	1,019	-830	-970	-129	11
26571	Flossmoor	650	-35	69	165	130	-157	-210	-90	418	96	74	164	26
26710	Ford Heights	-803	-42	31	-136	-203	-115	-193	-49	-20	-55	-6	-14	-1
26935	Forest Park	770	5	161	331	161	-140	-654	735	745	-78	-378	-125	7
26987	Forest View	35	21	11	-3	9	10	-27	22	40	-44	-34	28	2
27442	Fox Lake	1,700	114	97	165	19	-42	128	484	479	236	-134	5	149
27533	Fox River Grove	1,311	-14	143	235	205	-13	-214	522	347	58	32	-8	18
27572	Fox River Valley Gardens	123	17	20	13	-16	-26	4	70	34	8	-10	8	1
27624	Frankfort	3,211	133	317	354	213	-108	80	496	759	586	185	149	47
27702	Franklin Park	949	28	123	344	215	-28	-197	506	581	-349	-491	128	89
28872	Geneva	6,898	412	812	967	692	71	-115	1,745	1,598	279	222	170	45
29171	Gilberts	292	10	7	2	51	11	-77	60	147	66	5	9	1
29652	Glencoe	263	38	279	184	20	-168	-315	-34	218	-46	-72	82	77
29730	Glendale Heights	3,792	25	99	146	477	212	-412	482	1,477	848	230	138	70
29756	Glen Ellyn	2,055	151	313	463	194	-484	-869	455	1,214	152	110	257	99
29938	Glenview	4,754	127	397	680	358	-730	-985	437	1,866	665	501	1,088	350
30029	Glenwood	-289	-20	109	-31	-66	-164	-270	-61	45	186	-7	-7	-3
30120	Godley	272	31	37	27	21	29	40	43	18	12	12	0	2
30328	Golf	-3	1	12	15	-8	-13	-16	25	-29	-4	8	1	5
31121	Grayslake	11,118	1,571	1,349	922	560	144	1,524	2,959	1,432	449	56	108	44
31446	Green Oaks	1,471	173	118	151	96	14	126	234	271	160	76	43	9
31667	Greenwood	NA	NA	NA	NA	NA	NA	NA	NA	NA	NA	NA	NA	NA

NA = Data Not Available.

DATA FROM 2000 CENSUS -- GENERAL DEMOGRAPHIC PROFILE (AS COUNTED), APRIL 2000

REGIONAL SUMMARY REPORT EXTRACTED AND PRINTED BY NORTHEASTERN ILLINOIS PLANNING COMMISSION AND CHICAGO AREA GEOGRAPHIC INFORMATION STUDY, UIC

Consult User Notes for Definitions and Limitations

GEOGRAPHY:

REGION, COUNTY, MCD (Political Township) and MUNICIPALITY

Table 6. Total Population and Population by Age Group, 1990-2000 Change.

Source: U.S. Census Bureau, Census 2000, Profiles of General Demographic Characteristics, May 2001.

		Total	Population Change by Age Group											
Geocode	Areaname	Change in Population	0 - 4 Years	5 - 9 Years	10 - 14 Years	15 - 19 Years	20 - 24 Years	25 - 34 Years	35 - 44 Years	45 - 54 Years	55 - 64 Years	65 - 74 Years	75 - 84 Years	85 and Older
32018	Gurnee	15,133	1,588	1,640	1,419	794	146	1,505	3,704	2,337	871	535	490	104
32200	Hainesville	1,995	295	224	121	66	61	568	430	110	63	42	15	0
32525	Hampshire	1,057	84	87	130	67	13	65	286	163	84	42	29	7
32746	Hanover Park	5,383	-89	391	612	691	328	-1,106	1,281	1,723	966	312	211	63
33331	Harvard	2,021	205	164	161	237	267	337	327	294	72	-74	-9	40
33383	Harvey	229	64	512	26	-352	-213	-656	54	404	263	-15	112	30
33435	Harwood Heights	617	22	40	189	115	-96	-180	327	364	-126	-165	51	76
33630	Hawthorn Woods	1,579	0	167	282	134	-32	-146	244	576	237	89	22	6
33695	Hazel Crest	1,482	47	266	160	31	-37	-292	50	723	294	-28	169	99
33851	Hebron	229	18	6	49	28	0	10	72	46	27	-26	-2	1
34514	Hickory Hills	905	28	120	104	-56	-204	-311	343	165	250	175	230	61
34722	Highland Park	790	87	338	357	11	-580	-989	-446	879	192	368	468	105
34865	Highwood	-1,188	-86	-73	-26	-32	-190	-444	-170	-48	-63	-96	16	24
35086	Hillside	483	39	174	178	54	-22	-270	380	254	-305	-166	119	48
35307	Hinsdale	1,320	181	559	569	160	-307	-879	362	710	-75	-273	224	89
35385	Hodgkins	171	5	50	31	15	-13	-30	94	66	-61	-13	9	18
35411	Hoffman Estates	2,934	-405	-60	480	394	-321	-2,379	169	2,816	960	610	435	235
35515	Holiday Hills	24	-1	-12	-5	-11	3	-30	-4	53	24	-3	8	2
35866	Hometown	-302	-50	-60	15	8	-20	-231	150	66	-80	-170	41	29
35879	Homewood	265	-118	164	366	276	-189	-880	52	876	-322	-344	207	177
36750	Huntley	3,277	236	222	147	99	92	457	432	273	560	519	195	45
37218	Indian Creek	-53	-11	-7	10	1	-18	-37	6	0	-2	2	3	0
37257	Indian Head Park	182	-7	7	10	-5	-70	-148	-58	80	5	110	212	46
37608	Inverness	246	-30	47	38	-86	-160	-143	-244	71	438	173	109	33
37894	Island Lake	3,704	285	448	352	234	60	200	1,300	520	187	76	29	13
37907	Itasca	1,355	69	14	109	36	-119	54	323	404	239	52	94	80
38479	Johnsburg	3,862	161	332	375	309	179	241	719	778	411	216	99	42
38570	Joliet	29,385	3,542	3,223	2,144	1,989	1,323	5,324	6,395	4,288	579	-465	502	541
38830	Justice	1,056	4	186	203	240	-7	-702	289	621	58	13	116	35
39519	Kenilworth	92	18	63	56	-10	-48	-55	16	-38	40	53	-8	5
39883	Kildeer	1,203	143	181	151	57	-62	-5	299	206	150	50	25	8
40767	La Grange	246	79	123	222	104	-267	-791	106	748	-33	-232	69	118
40793	La Grange Park	434	139	142	229	141	-168	-288	201	495	-267	-491	118	183
40884	Lake Barrington	902	24	113	117	55	-88	-130	-106	136	364	205	181	31
40910	Lake Bluff	543	74	177	245	38	-101	-262	129	216	-65	42	57	-7
41105	Lake Forest	2,223	82	316	449	312	-254	-621	-104	845	320	253	523	102
41183	Lake in the Hills	17,286	2,409	1,783	1,226	675	556	4,267	3,705	1,516	687	282	138	42
41326	Lakemoor	1,466	144	170	128	71	33	314	324	154	90	20	11	7

NA = Data Not Available.

DATA FROM 2000 CENSUS -- GENERAL DEMOGRAPHIC PROFILE (AS COUNTED), APRIL 2000

REGIONAL SUMMARY REPORT EXTRACTED AND PRINTED BY NORTHEASTERN ILLINOIS PLANNING COMMISSION AND CHICAGO AREA GEOGRAPHIC INFORMATION STUDY, UIC

Consult User Notes for Definitions and Limitations

GEOGRAPHY:

REGION, COUNTY, MCD (Political Township) and MUNICIPALITY

Table 6. Total Population and Population by Age Group, 1990-2000 Change.

Source: U.S. Census Bureau, Census 2000, Profiles of General Demographic Characteristics, May 2001.

Geocode	Areaname	Total Change in Population	Population Change by Age Group											
			0 - 4 Years	5 - 9 Years	10 - 14 Years	15 - 19 Years	20 - 24 Years	25 - 34 Years	35 - 44 Years	45 - 54 Years	55 - 64 Years	65 - 74 Years	75 - 84 Years	85 and Older
41586	Lake Villa	3,007	333	271	254	200	65	489	673	544	172	44	-22	-16
41651	Lakewood	728	54	67	58	19	-27	53	113	146	150	44	42	9
41742	Lake Zurich	3,157	-256	475	693	466	-49	-1,374	1,016	1,311	430	140	195	110
42028	Lansing	246	-2	127	162	114	-296	-1,134	464	756	-225	-428	549	159
42795	Lemont	5,750	334	589	487	266	97	-45	1,306	1,016	609	265	408	418
43250	Libertyville	1,568	115	254	153	-71	-321	-450	-104	922	507	109	266	188
43406	Lily Lake	NA	NA	NA	NA	NA	NA	NA	NA	NA	NA	NA	NA	NA
43666	Lincolnshire	1,177	6	197	176	-12	-116	-122	-3	200	245	343	178	85
43744	Lincolnwood	994	50	108	196	141	-36	-72	-36	268	-187	-79	286	355
43770	Lindenhurst	4,501	408	287	266	185	84	429	1,010	884	415	179	226	128
43939	Lisle	1,670	-114	108	201	100	-276	-1,046	123	1,261	636	150	279	248
44225	Lockport	5,790	620	595	530	337	149	811	1,529	770	175	39	198	37
44407	Lombard	2,914	-366	242	414	288	-421	-1,378	1,366	1,547	76	-100	735	511
44524	Long Grove	1,995	0	213	295	200	-27	-117	150	727	336	63	75	80
45421	Lynwood	842	-32	1	80	139	0	-389	205	440	243	39	83	33
45434	Lyons	427	110	75	85	131	1	-368	305	342	-37	-185	-40	8
45564	McCook	19	-7	4	6	-3	-4	5	-3	12	1	-9	10	7
45616	McCullom Lake	5	-41	-7	9	12	-12	-81	68	46	19	-7	-1	0
45694	McHenry	5,324	62	435	618	585	203	267	1,289	1,426	466	-88	30	31
46357	Manhattan	1,271	114	133	121	149	22	95	319	196	97	-6	22	9
46604	Maple Park	124	-3	7	8	22	10	-18	35	36	19	-1	10	-1
46786	Marengo	1,587	124	190	235	147	-15	66	362	273	127	-9	66	21
47007	Markham	-516	-76	55	31	-154	-234	-453	31	139	-189	81	232	21
47540	Matteson	1,550	-18	91	18	-23	42	-325	-202	921	424	326	238	58
47774	Maywood	-152	-1	377	11	-237	-229	-691	95	169	102	242	23	-13
48242	Melrose Park	2,312	451	494	314	205	316	249	667	446	-216	-696	44	38
48554	Merrionette Park	-66	-52	16	27	12	-25	-112	87	76	-12	-36	-45	-2
48671	Mettawa	19	-4	14	-6	-6	-2	-32	-13	27	17	18	1	5
48892	Midlothian	-57	-236	11	75	99	-198	-780	491	324	153	-63	71	-4
49607	Minooka	1,410	53	46	125	203	87	1	238	371	198	58	16	14
49854	Mokena	8,455	586	823	843	680	269	513	1,956	1,563	690	325	167	40
49945	Monee	1,880	158	109	101	53	50	369	291	203	218	204	106	18
50218	Montgomery	1,204	73	39	93	131	40	-11	217	273	59	88	160	42
50647	Morton Grove	43	-107	59	208	109	-256	-649	129	462	-529	-230	679	168
51089	Mount Prospect	3,095	214	577	572	189	-804	-1,485	1,487	817	-459	636	1,089	262
51349	Mundelein	9,720	663	1,078	1,083	935	461	189	2,487	2,139	173	174	293	45
51622	Naperville	43,007	3,195	4,621	4,670	2,993	493	1,618	8,441	10,011	3,729	1,186	1,406	644
52584	New Lenox	8,144	706	851	817	643	213	642	1,886	1,368	538	260	177	43

NA = Data Not Available.

DATA FROM 2000 CENSUS -- GENERAL DEMOGRAPHIC PROFILE (AS COUNTED), APRIL 2000

REGIONAL SUMMARY REPORT EXTRACTED AND PRINTED BY NORTHEASTERN ILLINOIS PLANNING COMMISSION AND CHICAGO AREA GEOGRAPHIC INFORMATION STUDY, UIC

Consult User Notes for Definitions and Limitations

GEOGRAPHY:

REGION, COUNTY, MCD (Political Township) and MUNICIPALITY

Table 6. Total Population and Population by Age Group, 1990-2000 Change.

Source: U.S. Census Bureau, Census 2000, Profiles of General Demographic Characteristics, May 2001.

Geocode	Areaname	Total Change in Population	Population Change by Age Group											
			0 - 4 Years	5 - 9 Years	10 - 14 Years	15 - 19 Years	20 - 24 Years	25 - 34 Years	35 - 44 Years	45 - 54 Years	55 - 64 Years	65 - 74 Years	75 - 84 Years	85 and Older
53000	Niles	1,784	-72	211	340	140	-390	-730	624	793	-501	-86	870	585
53377	Norridge	123	-7	111	129	71	-157	-390	297	420	-824	-252	584	141
53442	North Aurora	4,645	486	361	306	224	141	656	952	763	353	180	163	60
53455	North Barrington	1,131	94	135	105	47	-22	-32	134	367	177	81	43	2
53481	Northbrook	1,127	-121	266	374	60	-649	-1,042	-224	904	44	488	810	217
53559	North Chicago	940	167	102	139	-538	470	-194	497	560	-91	-194	-13	35
53663	Northfield	754	22	103	135	54	-113	-164	118	176	27	174	185	37
53871	Northlake	-627	-61	-21	-10	82	-32	-631	198	140	-143	-364	62	153
54144	North Riverside	683	67	57	70	57	-26	-132	353	272	-44	-327	219	117
54534	Oak Brook	-476	-145	-180	-141	-132	-144	-192	-596	41	302	264	317	130
54560	Oakbrook Terrace	393	4	-36	-5	26	57	118	37	130	78	-20	33	-29
54638	Oak Forest	1,848	-153	15	2	-22	-183	-766	412	982	894	163	391	113
54820	Oak Lawn	-937	-192	114	459	283	-1,049	-2,103	1,355	1,208	-1,672	-781	1,102	339
54885	Oak Park	-1,124	-244	23	320	-44	-871	-2,054	-836	3,172	586	-680	-494	-2
55041	Oakwood Hills	696	45	88	57	48	29	-74	207	231	63	-10	5	7
55639	Old Mill Creek	178	8	8	16	14	8	9	42	36	23	9	4	1
55938	Olympia Fields	484	23	31	46	-23	-67	-57	-67	112	73	177	192	44
56627	Orland Hills	1,269	-51	56	139	214	106	-444	427	551	175	4	76	16
56640	Orland Park	15,357	216	831	1,013	936	177	-651	1,642	3,892	2,456	2,080	2,190	575
57225	Palatine	26,226	2,087	1,935	1,927	1,485	1,331	3,815	5,168	4,174	2,053	1,156	840	255
57381	Palos Heights	-218	-91	53	60	-57	-341	-506	-46	-5	-258	309	460	204
57394	Palos Hills	-138	-63	-47	-153	-255	-245	-528	-379	312	473	134	483	130
57407	Palos Park	490	-35	-10	43	-11	-83	-169	-39	133	247	186	197	31
57654	Park City	1,960	219	132	204	156	119	385	353	306	28	15	39	4
57732	Park Forest	-1,194	-184	-45	-129	-104	-262	-1,315	-188	940	-1	-327	353	68
57875	Park Ridge	1,600	179	716	721	185	-711	-1,322	774	1,114	-612	-275	608	223
59052	Peotone	438	-10	39	80	59	5	-97	172	128	76	-19	-3	8
59572	Phoenix	-60	1	5	-40	-36	19	-95	30	75	-29	-23	11	22
59988	Pingree Grove	-14	1	2	-3	3	-4	-4	3	-1	-5	-3	-1	-2
60287	Plainfield	8,481	922	946	731	433	261	1,324	1,867	1,188	455	167	154	33
61314	Posen	504	39	105	89	71	-21	-96	227	194	-105	-82	72	11
61678	Prairie Grove	306	30	48	21	26	-3	3	63	72	27	11	9	-1
62016	Prospect Heights	1,842	54	281	380	147	-195	-534	458	566	86	127	364	108
63641	Richmond	75	-16	-8	34	36	-2	-46	67	19	-9	-6	9	-3
63706	Richton Park	2,010	203	275	190	34	-7	-32	238	822	360	-45	-1	-27
64135	Ringwood	NA	NA	NA	NA	NA	NA	NA	NA	NA	NA	NA	NA	NA
64278	Riverdale	1,384	324	626	554	454	-6	-549	788	464	-220	-621	-367	-63
64304	River Forest	-34	-17	208	310	28	-306	-557	107	503	8	-270	-86	38

NA = Data Not Available.

DATA FROM 2000 CENSUS -- GENERAL DEMOGRAPHIC PROFILE (AS COUNTED), APRIL 2000

REGIONAL SUMMARY REPORT EXTRACTED AND PRINTED BY NORTHEASTERN ILLINOIS PLANNING COMMISSION AND CHICAGO AREA GEOGRAPHIC INFORMATION STUDY, UIC

Consult User Notes for Definitions and Limitations

GEOGRAPHY:

REGION, COUNTY, MCD (Political Township) and MUNICIPALITY

Table 6. Total Population and Population by Age Group, 1990-2000 Change.

Source: U.S. Census Bureau, Census 2000, Profiles of General Demographic Characteristics, May 2001.

		Total	Population Change by Age Group											
Geocode	Areaname	Change in Population	0 - 4 Years	5 - 9 Years	10 - 14 Years	15 - 19 Years	20 - 24 Years	25 - 34 Years	35 - 44 Years	45 - 54 Years	55 - 64 Years	65 - 74 Years	75 - 84 Years	85 and Older
64343	River Grove	707	60	98	151	150	101	-186	304	477	-46	-542	44	96
64421	Riverside	121	46	120	115	84	-204	-398	48	350	42	-104	-57	79
64538	Riverwoods	975	88	108	118	53	-35	-25	122	230	196	113	8	-1
64616	Robbins	-863	-215	-68	-85	-107	-77	-397	185	114	-161	-78	22	4
64902	Rockdale	179	25	4	33	13	9	4	84	53	5	-80	20	9
65338	Rolling Meadows	2,013	119	366	311	112	-304	-670	610	770	-92	369	362	60
65442	Romeoville	7,079	806	607	347	205	259	1,763	1,577	432	416	433	205	29
65806	Roselle	2,296	-154	-324	176	408	140	-846	167	1,763	467	157	258	84
65819	Rosemont	229	-26	86	81	46	-133	-181	160	52	109	-45	56	24
66027	Round Lake	2,292	323	216	141	89	6	599	457	332	76	49	12	-8
66040	Round Lake Beach	9,425	1,234	900	666	596	496	1,508	1,912	1,279	526	117	101	90
66053	Round Lake Heights	96	-20	-15	15	-15	10	36	38	50	-9	-10	11	5
66066	Round Lake Park	1,993	121	151	11	69	119	2	278	230	224	441	301	46
66703	St. Charles	5,395	46	137	419	916	68	-235	463	2,175	682	224	297	203
67769	Sauk Village	485	89	50	-44	-168	-69	-206	80	290	73	242	121	27
68003	Schaumburg	6,800	17	-219	186	96	-743	-854	138	3,141	2,887	724	997	430
68081	Schiller Park	661	-75	104	133	147	-147	-219	215	356	-56	2	147	54
69758	Shorewood	1,422	13	111	132	29	-4	-82	187	539	327	75	85	10
70122	Skokie	3,916	83	364	1,189	1,020	64	-1,230	450	2,915	-999	-1,459	892	627
70161	Sleepy Hollow	312	-43	1	95	45	-42	-194	35	202	122	70	12	9
70564	South Barrington	823	-13	38	70	67	8	-43	-101	333	302	120	23	19
70629	South Chicago Heights	373	32	100	14	-14	-17	2	183	88	-76	-43	71	33
70720	South Elgin	8,626	1,302	736	405	243	348	2,271	1,818	887	398	171	53	-6
70850	South Holland	42	107	284	397	58	-405	-598	629	35	-577	-366	301	177
72052	Spring Grove	2,814	245	364	295	147	78	234	681	441	184	102	34	9
72520	Steger	1,098	65	74	47	71	-12	-171	411	304	125	16	125	43
72676	Stickney	470	42	105	130	44	-10	10	133	209	-166	-218	129	62
72923	Stone Park	744	128	89	47	129	126	140	143	24	-59	-23	9	-9
73157	Streamwood	5,420	21	356	409	181	-47	-921	1,572	1,579	1,110	608	411	141
73391	Sugar Grove	1,904	159	223	203	121	25	137	496	250	219	46	16	9
73638	Summit	666	66	109	68	118	17	-165	293	216	1	-204	98	49
74275	Symerton	-4	-1	-3	-7	1	3	0	-7	11	3	-4	3	-3
75081	Third Lake	107	-63	-23	44	75	16	-151	10	137	65	-12	5	4
75185	Thornton	-196	-46	-1	1	2	-38	-223	112	-14	-54	21	28	16
75484	Tinley Park	11,280	30	681	796	1,087	523	-1,224	1,970	4,046	1,466	658	1,003	244
75874	Tower Lakes	-23	-1	0	14	-17	-41	-14	-76	26	62	20	-2	6
76160	Trout Valley	NA	NA	NA	NA	NA	NA	NA	NA	NA	NA	NA	NA	NA
76706	Union	34	-8	11	26	-8	0	-21	62	-20	7	-8	-6	-1

NA = Data Not Available.

DATA FROM 2000 CENSUS -- GENERAL DEMOGRAPHIC PROFILE (AS COUNTED), APRIL 2000

REGIONAL SUMMARY REPORT EXTRACTED AND PRINTED BY NORTHEASTERN ILLINOIS PLANNING COMMISSION AND CHICAGO AREA GEOGRAPHIC INFORMATION STUDY, UIC

Consult User Notes for Definitions and Limitations

GEOGRAPHY:

REGION, COUNTY, MCD (Political Township) and MUNICIPALITY

Table 6. Total Population and Population by Age Group, 1990-2000 Change.

Source: U.S. Census Bureau, Census 2000, Profiles of General Demographic Characteristics, May 2001.

Geocode	Areaname	Total Change in Population	Population Change by Age Group											
			0 - 4 Years	5 - 9 Years	10 - 14 Years	15 - 19 Years	20 - 24 Years	25 - 34 Years	35 - 44 Years	45 - 54 Years	55 - 64 Years	65 - 74 Years	75 - 84 Years	85 and Older
76935	University Park	458	89	68	-31	-66	-34	-17	-222	372	189	68	50	-8
77694	Vernon Hills	4,801	69	398	500	499	-13	-680	1,076	1,930	615	179	133	95
77993	Villa Park	-178	-176	182	341	132	-202	-1,296	811	443	-420	-229	195	41
78175	Virgil	NA	NA	NA	NA	NA	NA	NA	NA	NA	NA	NA	NA	NA
78227	Volo	NA	NA	NA	NA	NA	NA	NA	NA	NA	NA	NA	NA	NA
78370	Wadsworth	1,257	53	104	96	88	18	19	229	277	207	125	31	10
78929	Warrenville	2,030	-240	-124	362	451	199	-735	451	1,108	304	86	141	27
79267	Wauconda	3,154	240	165	235	194	58	182	897	554	218	126	186	99
79293	Waukegan	18,509	2,711	2,574	1,512	1,497	1,740	2,439	3,553	3,307	-154	-751	-72	153
79397	Wayne	596	12	88	67	31	-23	-38	107	199	107	21	21	4
80047	Westchester	-477	-20	81	106	-38	-293	-710	361	553	-696	-567	525	221
80060	West Chicago	8,673	947	765	783	845	817	1,000	1,821	1,207	448	41	11	-12
80125	West Dundee	1,700	158	239	130	86	32	15	454	403	126	-49	75	31
80242	Western Springs	509	132	468	280	10	-246	-479	249	348	-222	-161	100	30
80645	Westmont	3,326	-8	235	247	200	14	-451	467	1,189	432	9	532	460
81048	Wheaton	3,952	-531	55	933	642	-135	-1,868	30	2,878	513	275	820	340
81087	Wheeling	4,585	-159	323	583	791	290	-1,640	861	2,044	472	308	398	314
81919	Willowbrook	369	-58	-48	95	105	-193	-567	-105	398	161	95	402	84
82049	Willow Springs	518	-40	-6	51	11	-46	-171	41	301	225	73	61	18
82075	Wilmette	961	97	545	764	158	-562	-1,202	-136	1,096	-235	-76	331	181
82101	Wilmington	391	-55	2	20	74	-45	-119	81	291	89	-26	21	58
82400	Winfield	1,622	11	174	287	114	-25	-485	457	641	248	102	91	7
82530	Winnetka	245	117	366	358	-13	-279	-478	15	281	-164	-3	28	17
82686	Winthrop Harbor	430	-104	-20	28	-9	24	-363	203	389	133	58	81	10
82855	Wonder Lake	321	-14	11	39	52	11	-9	67	127	16	12	5	4
82985	Wood Dale	1,110	-24	123	126	41	-213	-483	403	306	311	215	236	69
83245	Woodridge	4,678	-170	214	517	559	-84	-984	1,092	1,856	1,028	329	244	77
83349	Woodstock	5,798	357	579	548	513	415	600	1,187	1,179	416	-121	89	36
83518	Worth	-161	-124	-14	79	87	-182	-652	332	254	-134	7	119	67
84220	Zion	3,091	161	457	372	223	40	-347	1,037	887	104	52	91	14

NA = Data Not Available.

DATA FROM 2000 CENSUS -- GENERAL DEMOGRAPHIC PROFILE (AS COUNTED), APRIL 2000

REGIONAL SUMMARY REPORT EXTRACTED AND PRINTED BY NORTHEASTERN ILLINOIS PLANNING COMMISSION AND CHICAGO AREA GEOGRAPHIC INFORMATION STUDY, UIC

Consult User Notes for Definitions and Limitations

GEOGRAPHY:

REGION, COUNTY, MCD (Political Township) and MUNICIPALITY

Table 7. Population by Race and Population of Asian Only by Type, 2000.

Source: U.S. Census Bureau, Census 2000, Profiles of General Demographic Characteristics, May 2001.

		Population, One Race Only												
					Asian									
Geocode	Areaname	White	Black or African American	American Indian & Alaska Native	Total Asian	Asian Indian	Chinese	Filipino	Japanese	Korean	Viet-namese & Other	Native Hawaiian & Other Pac Isle	Some Other Race	Popu-lation, 2 or More Races
1600	Total, Northeastern Illinois	5,277,480	1,555,013	21,555	378,730	113,700	67,425	80,767	17,490	45,080	54,268	3,447	670,919	184,576
	Counties													
031	Cook County	3,025,760	1,405,361	15,496	260,170	71,194	48,058	54,915	13,735	34,536	37,732	2,561	531,170	136,223
043	DuPage County	759,924	27,600	1,520	71,252	30,730	11,546	13,592	1,511	4,555	9,318	217	28,166	15,482
089	Kane County	320,340	23,279	1,255	7,296	1,615	789	1,305	266	534	2,787	144	42,870	8,935
097	Lake County	516,189	44,741	1,801	25,105	5,476	4,854	7,036	1,493	4,089	2,157	308	43,283	12,929
111	McHenry County	244,240	1,523	445	3,782	1,136	585	946	194	447	474	55	7,211	2,821
197	Will County	411,027	52,509	1,038	11,125	3,549	1,593	2,973	291	919	1,800	162	18,219	8,186
	Political Townships													
	Cook County (MCD)													
03103831	Barrington	12,358	95	9	1,279	498	275	131	55	241	79	2	109	174
03105586	Berwyn	39,667	702	239	1,400	122	176	787	36	48	231	14	10,040	1,954
03106561	Bloom	54,192	30,689	262	743	253	78	159	45	75	133	31	5,916	2,068
03107939	Bremen	71,253	32,271	173	1,612	590	97	578	38	69	240	21	2,598	1,647
03110474	Calumet	6,277	12,887	107	45	14	1	17	1	0	12	7	2,498	553
03114000	Chicago-Cook													
03114364	Cicero	41,327	956	759	828	67	58	394	21	23	265	38	38,277	3,431
03123243	Elk Grove	75,766	2,064	194	9,979	4,597	903	1,106	1,126	1,633	614	57	4,877	2,032
03124595	Evanston	48,429	16,704	140	4,524	1,149	1,426	433	454	659	403	64	2,116	2,262
03132694	Hanover	63,306	3,443	261	6,529	1,836	535	1,808	244	433	1,673	37	7,726	2,169
03142808	Lemont	17,512	55	21	175	75	23	29	2	37	9	5	116	118
03143120	Leyden	80,095	1,297	281	2,855	953	164	1,197	57	95	389	33	7,812	2,312
03145447	Lyons	94,888	5,328	190	1,805	620	213	486	51	148	287	13	4,760	2,280
03146162	Maine	109,907	1,956	284	16,345	7,559	990	3,514	342	2,745	1,195	32	4,407	2,692
03152909	New Trier	52,260	386	18	3,256	354	958	243	418	974	309	9	219	568
03153013	Niles	74,435	3,030	143	20,502	5,939	2,224	5,031	646	4,144	2,518	19	1,631	2,878
03153676	Northfield	71,092	1,059	64	8,618	1,230	1,316	738	502	4,411	421	18	960	1,069
03154430	Norwood Park	24,713	41	29	803	145	83	424	35	48	68	4	301	285
03154898	Oak Park	36,124	11,788	81	2,178	669	466	395	192	188	268	16	857	1,480
03156614	Orland	85,027	1,188	95	2,926	1,028	307	805	35	363	388	24	927	1,231
03157238	Palatine	93,958	2,391	236	9,507	3,627	1,673	917	1,066	1,468	756	47	4,731	1,870
03157355	Palos	48,503	1,205	61	1,333	448	106	354	24	198	203	4	742	1,571
03162133	Proviso	80,281	57,038	310	3,643	1,216	369	1,244	89	160	565	38	11,578	2,943
03163498	Rich	30,742	33,561	118	1,095	419	164	239	47	81	145	29	740	1,338

NA = Data Not Available.

DATA FROM 2000 CENSUS -- GENERAL DEMOGRAPHIC PROFILE (AS COUNTED), APRIL 2000

REGIONAL SUMMARY REPORT EXTRACTED AND PRINTED BY NORTHEASTERN ILLINOIS PLANNING COMMISSION AND CHICAGO AREA GEOGRAPHIC INFORMATION STUDY, UIC

Consult User Notes for Definitions and Limitations

GEOGRAPHY:

REGION, COUNTY, MCD (Political Township) and MUNICIPALITY

Table 7. Population by Race and Population of Asian Only by Type, 2000.

Source: U.S. Census Bureau, Census 2000, Profiles of General Demographic Characteristics, May 2001.

		Population, One Race Only												
					Asian									
Geocode	Areaname	White	Black or African American	American Indian & Alaska Native	Total Asian	Asian Indian	Chinese	Filipino	Japanese	Korean	Viet-namese & Other	Native Hawaiian & Other Pac Isle	Some Other Race	Popu-lation, 2 or More Races
03164317	River Forest	10,396	560	11	364	107	91	88	22	27	29	5	114	185
03164434	Riverside	14,765	185	16	257	55	75	69	7	17	34	2	305	174
03168016	Schaumburg	104,085	5,319	193	17,789	8,456	1,914	2,170	1,608	2,285	1,356	42	3,978	2,708
03172689	Stickney	35,017	108	63	617	107	23	282	13	32	160	7	1,784	1,077
03175198	Thornton	66,083	104,183	352	1,020	255	114	312	38	77	224	70	6,295	2,799
03181100	Wheeling	133,876	1,987	211	10,030	3,379	1,263	1,580	983	1,835	990	65	7,185	2,480
03183531	Worth	134,111	7,876	285	2,141	423	161	962	72	127	396	20	4,368	3,438
	DuPage County (MCD)													
04300250	Addison	71,940	1,243	263	5,011	2,755	318	997	97	262	582	29	8,421	1,993
04306600	Bloomingdale	86,930	4,065	258	13,509	5,836	861	3,571	334	633	2,274	38	4,523	2,386
04314000	Chicago-DuPage													
04320604	Downers Grove	127,487	3,903	157	12,762	5,098	2,652	2,942	201	717	1,152	27	1,710	2,064
04343952	Lisle	98,271	4,660	156	10,844	4,524	3,337	1,058	225	890	810	18	1,935	1,720
04349451	Milton	103,731	3,973	153	6,582	2,395	907	774	193	569	1,744	27	2,286	1,864
04351635	Naperville	70,395	4,744	153	7,561	3,426	1,916	865	134	599	621	17	1,381	1,485
04379410	Wayne	53,194	1,468	71	6,289	2,660	377	1,840	101	385	926	12	1,586	1,156
04382413	Winfield	38,196	754	144	967	256	157	224	42	76	212	14	4,150	930
04383947	York	109,780	2,790	165	7,725	3,780	1,020	1,321	183	424	997	35	2,174	1,884
	Kane County (MCD)													
08903025	Aurora	75,292	13,360	497	1,184	317	90	200	35	56	486	46	21,586	3,588
08904091	Batavia	27,670	853	42	570	151	123	46	25	76	149	4	555	443
08905989	Big Rock	1,873	13	6	4	0	0	0	0	0	4	0	19	23
08906262	Blackberry	5,900	12	6	38	3	5	8	0	15	7	0	27	88
08909772	Burlington	1,802	1	1	8	0	0	4	0	4	0	0	13	9
08910903	Campton	13,728	85	15	103	25	18	17	6	21	16	1	49	91
08921046	Dundee	41,437	2,000	234	1,091	267	135	274	69	90	256	31	6,935	1,479
08923087	Elgin	66,352	5,659	318	2,974	479	211	517	46	113	1,608	46	12,569	2,466
08928885	Geneva	22,373	314	13	272	65	86	32	31	27	31	6	136	154
08932538	Hampshire	4,702	3	11	14	0	1	3	1	7	2	1	30	32
08938908	Kaneville	1,270	0	3	9	0	1	0	0	4	4	0	9	1
08960365	Plato	3,915	16	4	20	0	4	6	2	7	1	0	32	31
08966430	Rutland	3,816	4	10	45	11	4	10	7	4	9	0	49	35
08966716	St. Charles	39,264	732	80	866	261	104	170	31	99	201	4	711	394
08973404	Sugar Grove	9,037	221	11	92	34	7	17	13	9	12	5	141	88

NA = Data Not Available.

DATA FROM 2000 CENSUS -- GENERAL DEMOGRAPHIC PROFILE (AS COUNTED), APRIL 2000

REGIONAL SUMMARY REPORT EXTRACTED AND PRINTED BY NORTHEASTERN ILLINOIS PLANNING COMMISSION AND CHICAGO AREA GEOGRAPHIC INFORMATION STUDY, UIC

Consult User Notes for Definitions and Limitations

GEOGRAPHY:

REGION, COUNTY, MCD (Political Township) and MUNICIPALITY

Table 7. Population by Race and Population of Asian Only by Type, 2000.

Source: U.S. Census Bureau, Census 2000, Profiles of General Demographic Characteristics, May 2001.

		Population, One Race Only												
					Asian									
Geocode	Areaname	White	Black or African American	American Indian & Alaska Native	Total Asian	Asian Indian	Chinese	Filipino	Japanese	Korean	Viet-namese & Other	Native Hawaiian & Other Pac Isle	Some Other Race	Popu-lation, 2 or More Races
08978188	Virgil	1,909	6	4	6	2	0	1	0	2	1	0	9	13
	Lake County (MCD)													
09701608	Antioch	21,125	138	65	161	41	27	42	12	14	25	5	180	205
09703220	Avon	44,753	1,144	225	1,230	327	193	360	44	137	169	18	6,309	1,278
09705326	Benton	15,101	898	62	330	25	14	229	18	25	19	3	652	367
09718004	Cuba	15,238	82	19	218	65	52	19	31	41	10	9	65	118
09722853	Ela	37,152	294	38	1,369	349	408	136	69	309	98	6	469	360
09727923	Fremont	20,736	306	25	1,540	299	243	509	69	229	191	5	930	413
09730952	Grant	16,651	87	41	150	39	28	48	11	9	15	6	237	225
09741599	Lake Villa	31,046	707	65	836	193	88	295	39	89	132	7	514	546
09743263	Libertyville	42,119	722	102	2,582	725	820	330	108	394	205	26	2,624	729
09750364	Moraine (formerly Deerfield)	30,766	649	49	730	137	159	166	65	143	60	6	1,785	553
09752753	Newport	3,905	51	9	55	15	13	13	3	8	3	1	49	72
09769485	Shields	30,590	8,440	283	1,644	173	243	788	78	136	226	79	1,111	1,235
09777668	Vernon	56,735	698	52	5,735	1,165	1,413	586	604	1,657	310	14	1,307	814
09778877	Warren	48,167	3,193	131	4,402	1,219	736	1,500	134	436	377	33	2,075	1,423
09779280	Wauconda	15,082	86	42	218	103	16	35	12	12	40	10	810	139
09779306	Waukegan	43,633	20,836	495	2,294	305	133	1,556	44	93	163	57	22,223	3,267
09780112	West Deerfield	29,955	214	10	1,183	244	254	154	127	335	69	7	160	265
09784233	Zion	13,435	6,196	88	428	52	14	270	25	22	45	16	1,783	920
	McHenry County (MCD)													
11100607	Alden	1,502	2	1	14	5	1	6	1	1	0	0	8	7
11100698	Algonquin	81,659	567	132	1,648	481	277	333	86	228	243	15	1,352	846
11110032	Burton	3,889	8	3	20	0	11	5	1	2	1	4	21	52
11112892	Chemung	7,376	66	30	122	58	26	4	3	9	22	1	986	180
11116314	Coral	2,945	7	6	13	0	2	5	0	6	0	1	30	18
11120396	Dorr	16,250	143	46	275	90	21	112	7	30	15	2	1,203	238
11121111	Dunham	1,712	8	2	21	10	2	3	4	2	0	1	593	38
11130666	Grafton	25,588	287	38	761	211	73	287	36	63	91	6	516	351
11131680	Greenwood	9,772	93	13	176	80	43	9	5	27	12	0	465	158
11133305	Hartland	2,014	5	12	11	0	6	4	1	0	0	3	10	8
11133864	Hebron	2,121	5	1	1	1	0	0	0	0	0	0	25	13
11145707	McHenry	39,973	114	76	235	52	35	86	14	30	18	14	916	412
11146799	Marengo	6,720	18	21	24	2	5	4	5	3	5	1	359	96

NA = Data Not Available.

DATA FROM 2000 CENSUS -- GENERAL DEMOGRAPHIC PROFILE (AS COUNTED), APRIL 2000

REGIONAL SUMMARY REPORT EXTRACTED AND PRINTED BY NORTHEASTERN ILLINOIS PLANNING COMMISSION AND CHICAGO AREA GEOGRAPHIC INFORMATION STUDY, UIC

Consult User Notes for Definitions and Limitations

GEOGRAPHY:

REGION, COUNTY, MCD (Political Township) and MUNICIPALITY

Table 7. Population by Race and Population of Asian Only by Type, 2000.

Source: U.S. Census Bureau, Census 2000, Profiles of General Demographic Characteristics, May 2001.

		Population, One Race Only												
					Asian									
Geocode	Areaname	White	Black or African American	American Indian & Alaska Native	Total Asian	Asian Indian	Chinese	Filipino	Japanese	Korean	Viet-namese & Other	Native Hawaiian & Other Pac Isle	Some Other Race	Popu-lation, 2 or More Races
11154495	Nunda	33,491	171	45	405	132	66	86	28	40	53	7	635	350
11163654	Richmond	4,840	11	6	29	6	5	2	3	5	8	0	14	34
11164096	Riley	1,742	14	2	2	2	0	0	0	0	0	0	43	8
11168653	Seneca	2,646	4	11	25	6	12	0	0	1	6	0	35	12
	Will County (MCD)													
19712483	Channahon	8,117	24	11	30	6	8	9	2	4	1	0	80	77
19717536	Crete	19,641	2,997	49	145	50	19	22	14	24	16	21	363	373
19718199	Custer	1,446	1	3	2	0	0	1	0	1	0	0	2	9
19721241	Du Page	50,954	11,359	175	4,019	1,294	471	1,340	70	234	610	40	3,393	1,805
19726519	Florence	630	2	2	0	0	0	0	0	0	0	0	2	6
19727631	Frankfort	39,401	508	52	664	229	94	145	36	85	75	8	338	321
19731394	Green Garden	2,508	1	6	3	0	0	0	0	2	1	0	24	14
19735827	Homer	27,987	100	15	423	118	38	161	9	59	38	8	198	261
19738076	Jackson	3,420	45	15	14	0	0	4	1	1	8	4	13	30
19738583	Joliet	52,228	21,589	309	650	106	38	141	30	36	299	18	9,611	2,063
19744238	Lockport	34,541	4,773	90	563	96	59	213	24	67	104	22	1,355	704
19746370	Manhattan	5,484	14	7	10	0	1	4	0	5	0	0	49	51
19749958	Monee	6,441	6,260	10	79	9	15	31	9	8	7	1	187	316
19752597	New Lenox	28,992	121	30	122	18	26	21	6	34	17	2	242	221
19759065	Peotone	3,830	41	2	17	1	1	4	0	11	0	0	19	29
19760300	Plainfield	41,872	1,006	97	893	185	93	367	21	71	156	10	1,122	691
19763108	Reed	5,897	15	5	18	3	0	9	2	3	1	0	59	57
19776212	Troy	24,832	1,627	46	432	148	25	81	19	29	130	10	602	421
19779059	Washington	3,871	4	6	10	0	0	7	1	2	0	0	19	38
19779865	Wesley	2,355	143	22	4	0	0	3	0	1	0	0	29	15
19781035	Wheatland	38,389	1,826	63	3,006	1,281	705	403	42	240	335	16	454	595
19781711	Will	1,521	8	1	4	1	0	0	2	1	0	0	11	23
19782114	Wilmington	5,872	40	21	17	4	0	7	3	1	2	2	42	56
19782244	Wilton	798	5	1	0	0	0	0	0	0	0	0	5	10
	Municipalities													
00243	Addison	27,076	902	127	2,850	1,645	146	535	25	87	412	5	4,091	863
00685	Algonquin	21,939	214	24	546	143	107	132	21	50	93	3	280	270
01010	Alsip	16,104	1,991	29	415	93	14	220	6	24	58	6	635	545
01595	Antioch	8,365	94	31	102	36	18	21	3	7	17	1	95	100

NA = Data Not Available.

DATA FROM 2000 CENSUS -- GENERAL DEMOGRAPHIC PROFILE (AS COUNTED), APRIL 2000

REGIONAL SUMMARY REPORT EXTRACTED AND PRINTED BY NORTHEASTERN ILLINOIS PLANNING COMMISSION AND CHICAGO AREA GEOGRAPHIC INFORMATION STUDY, UIC

Consult User Notes for Definitions and Limitations

GEOGRAPHY:

REGION, COUNTY, MCD (Political Township) and MUNICIPALITY

Table 7. Population by Race and Population of Asian Only by Type, 2000.

Source: U.S. Census Bureau, Census 2000, Profiles of General Demographic Characteristics, May 2001.

		Population, One Race Only												
					Asian									
Geocode	Areaname	White	Black or African American	American Indian & Alaska Native	Total Asian	Asian Indian	Chinese	Filipino	Japanese	Korean	Viet-namese & Other	Native Hawaiian & Other Pac Isle	Some Other Race	Popu-lation, 2 or More Races
02154	Arlington Heights	68,854	728	58	4,548	933	757	568	999	926	365	30	907	906
03012	Aurora	97,340	15,817	511	4,370	1,742	688	865	87	276	712	47	20,762	4,143
03610	Bannockburn	1,251	48	1	73	12	17	2	6	29	7	1	24	31
03844	Barrington	9,778	63	13	203	82	49	12	20	22	18	1	32	78
03883	Barrington Hills	3,692	18	0	153	56	16	28	14	31	8	0	29	23
04013	Bartlett	32,020	725	52	2,871	938	236	1,061	71	231	334	8	497	533
04078	Batavia	22,245	577	26	321	66	95	18	15	54	73	1	364	332
04303	Beach Park	8,592	457	28	150	11	3	104	10	12	10	3	616	226
04572	Bedford Park	556	6	3	1	0	0	0	1	0	0	0	1	7
04585	Beecher	1,993	0	3	9	0	0	6	1	2	0	0	7	21
04975	Bellwood	2,412	16,783	49	197	92	5	49	4	2	45	4	779	311
05248	Bensenville	14,615	579	94	1,318	757	47	236	23	52	203	5	3,438	654
05404	Berkeley	3,114	1,455	6	202	97	4	71	0	5	25	1	354	113
05573	Berwyn	39,667	702	239	1,400	122	176	787	36	48	231	14	10,040	1,954
06587	Bloomingdale	18,505	557	26	1,916	806	234	434	125	153	164	3	325	343
06704	Blue Island	12,596	5,655	135	87	18	6	27	3	9	24	8	4,149	833
07133	Bolingbrook	36,330	11,494	130	3,591	1,146	307	1,315	50	137	636	36	3,182	1,558
07770	Braidwood	5,072	14	5	17	3	0	9	2	2	1	0	41	54
08225	Bridgeview	13,406	126	46	341	116	11	127	4	16	67	0	609	807
08446	Broadview	1,815	6,043	13	110	18	8	43	2	12	27	0	126	157
08576	Brookfield	17,850	169	27	237	80	28	68	13	12	36	2	550	250
09447	Buffalo Grove	38,059	325	24	3,618	749	758	341	526	1,072	172	6	389	488
09531	Bull Valley	702	4	0	8	3	1	1	0	2	1	1	5	6
09642	Burbank	25,299	73	47	490	94	18	212	9	26	131	6	1,102	885
09759	Burlington	438	0	0	6	0	0	3	0	3	0	0	1	7
09798	Burnham	1,451	2,259	9	42	0	0	31	0	10	1	1	316	92
09980	Burr Ridge	8,919	102	3	1,138	637	176	174	6	36	109	3	78	165
10487	Calumet City	15,137	20,673	97	207	27	34	57	4	21	64	21	2,097	839
10513	Calumet Park	1,034	7,058	26	6	0	0	4	0	0	2	1	262	129
11332	Carol Stream	31,749	1,716	71	4,531	1,995	242	1,035	44	198	1,017	4	1,534	833
11358	Carpentersville	21,031	1,279	197	606	128	75	166	27	48	162	30	6,372	1,071
11592	Cary	14,837	61	24	210	39	35	46	10	49	31	4	285	110
12476	Channahon	7,140	31	8	20	3	1	10	2	3	1	0	70	75
14000	Chicago	1,215,315	1,065,009	10,290	125,974	25,004	31,813	28,423	5,467	11,895	23,372	1,788	393,203	84,437
14026	Chicago Heights	14,756	12,421	146	144	39	17	28	4	14	42	12	4,411	886
14065	Chicago Ridge	12,592	345	32	207	44	14	103	7	7	32	0	277	674

NA = Data Not Available.

DATA FROM 2000 CENSUS -- GENERAL DEMOGRAPHIC PROFILE (AS COUNTED), APRIL 2000

REGIONAL SUMMARY REPORT EXTRACTED AND PRINTED BY NORTHEASTERN ILLINOIS PLANNING COMMISSION AND CHICAGO AREA GEOGRAPHIC INFORMATION STUDY, UIC

Consult User Notes for Definitions and Limitations

GEOGRAPHY:

REGION, COUNTY, MCD (Political Township) and MUNICIPALITY

Table 7. Population by Race and Population of Asian Only by Type, 2000.

Source: U.S. Census Bureau, Census 2000, Profiles of General Demographic Characteristics, May 2001.

		Population, One Race Only												
					Asian									
Geocode	Areaname	White	Black or African American	American Indian & Alaska Native	Total Asian	Asian Indian	Chinese	Filipino	Japanese	Korean	Viet-namese & Other	Native Hawaiian & Other Pac Isle	Some Other Race	Popu-lation, 2 or More Races
14351	Cicero	41,327	956	759	828	67	58	394	21	23	265	38	38,277	3,431
14572	Clarendon Hills	7,159	64	1	268	54	89	56	11	25	33	0	32	86
15170	Coal City	4,723	6	12	1	0	0	0	0	1	0	1	26	28
16691	Country Club Hills	2,346	13,243	24	164	42	10	67	3	7	35	0	88	304
16873	Countryside	5,529	129	6	93	26	14	21	3	11	18	0	131	103
17458	Crest Hill	9,912	2,606	26	150	36	25	24	14	31	20	17	425	193
17497	Crestwood	10,403	508	14	82	17	6	29	7	11	12	0	117	127
17523	Crete	6,351	769	5	55	36	8	3	2	4	2	1	68	97
17887	Crystal Lake	35,746	212	62	747	281	131	125	28	84	98	8	826	399
18628	Darien	19,225	451	26	2,635	936	514	818	32	111	224	6	222	295
18992	Deerfield	17,662	61	7	465	58	91	69	82	151	14	4	79	142
19083	Deer Park	2,977	18	2	75	17	13	10	9	18	8	1	8	21
19642	Des Plaines	49,586	594	151	4,492	2,216	333	1,029	152	426	336	13	2,726	1,158
19837	Diamond	1,353	0	9	1	0	0	1	0	0	0	0	12	18
20149	Dixmoor	1,212	2,247	10	6	1	1	1	1	0	2	0	373	86
20292	Dolton	3,671	21,098	44	144	3	5	85	3	11	37	4	365	288
20591	Downers Grove	43,924	936	55	2,782	1,211	550	545	46	150	280	6	488	533
21696	East Dundee	2,782	29	3	51	7	8	8	14	4	10	0	51	39
21904	East Hazel Crest	904	600	0	10	6	1	1	0	2	0	0	45	48
22931	Elburn	2,703	3	4	9	1	1	0	0	5	2	0	13	24
23074	Elgin	66,600	6,427	382	3,668	604	244	540	62	124	2,094	58	14,537	2,815
23256	Elk Grove Village	29,874	490	33	3,051	1,135	341	462	605	364	144	15	797	467
23620	Elmhurst	39,940	400	24	1,568	772	228	273	53	121	121	8	416	406
23724	Elmwood Park	23,255	132	45	530	78	39	354	12	13	34	7	842	594
23945	Elwood	1,581	0	9	5	0	0	0	0	0	5	1	5	19
24582	Evanston	48,429	16,704	140	4,524	1,149	1,426	433	454	659	403	64	2,116	2,262
24634	Evergreen Park	18,388	1,644	29	257	44	17	156	9	8	23	3	258	242
26571	Flossmoor	6,167	2,522	8	393	215	55	29	10	46	38	0	51	160
26710	Ford Heights	61	3,314	2	4	1	0	2	1	0	0	0	40	35
26935	Forest Park	8,808	4,892	23	1,071	402	127	312	26	59	145	11	440	443
26987	Forest View	723	3	0	0	0	0	0	0	0	0	0	37	15
27442	Fox Lake	8,764	70	22	60	7	21	23	2	1	6	5	141	116
27533	Fox River Grove	4,663	33	6	62	19	12	8	1	10	12	0	55	43
27572	Fox River Valley Gardens	769	4	0	8	0	1	3	2	2	0	1	2	4
27624	Frankfort	9,753	258	18	221	82	37	38	14	26	24	0	64	77
27702	Franklin Park	15,401	147	57	481	64	25	252	4	18	118	9	2,840	499

NA = Data Not Available.

DATA FROM 2000 CENSUS -- GENERAL DEMOGRAPHIC PROFILE (AS COUNTED), APRIL 2000

REGIONAL SUMMARY REPORT EXTRACTED AND PRINTED BY NORTHEASTERN ILLINOIS PLANNING COMMISSION AND CHICAGO AREA GEOGRAPHIC INFORMATION STUDY, UIC

Consult User Notes for Definitions and Limitations

GEOGRAPHY:

REGION, COUNTY, MCD (Political Township) and MUNICIPALITY

Table 7. Population by Race and Population of Asian Only by Type, 2000.

Source: U.S. Census Bureau, Census 2000, Profiles of General Demographic Characteristics, May 2001.

		Population, One Race Only												
					Asian									
Geocode	Areaname	White	Black or African American	American Indian & Alaska Native	Total Asian	Asian Indian	Chinese	Filipino	Japanese	Korean	Viet-namese & Other	Native Hawaiian & Other Pac Isle	Some Other Race	Popu-lation, 2 or More Races
28872	Geneva	18,832	199	11	244	61	77	24	30	23	29	5	114	110
29171	Gilberts	1,226	2	4	21	13	0	3	0	1	4	0	20	6
29652	Glencoe	8,330	176	4	147	12	54	11	23	30	17	0	23	82
29730	Glendale Heights	20,263	1,537	95	6,345	2,728	252	1,803	54	166	1,342	25	2,576	924
29756	Glen Ellyn	24,163	575	39	1,280	614	165	136	45	78	242	2	493	447
29938	Glenview	35,817	665	41	4,207	667	594	493	319	1,866	268	7	532	578
30029	Glenwood	4,615	4,008	9	56	7	6	6	14	3	20	9	203	100
30120	Godley	573	1	0	0	0	0	0	0	0	0	0	18	2
30328	Golf	446	0	0	4	0	0	2	2	0	0	0	1	0
31121	Grayslake	16,840	293	35	783	243	153	166	32	103	86	6	314	235
31446	Green Oaks	3,245	62	5	195	72	42	8	5	55	13	0	15	50
31667	Greenwood	227	0	0	6	0	0	0	0	6	0	0	2	9
32018	Gurnee	23,679	1,459	52	2,364	597	431	874	66	223	173	15	621	644
32200	Hainesville	1,833	37	2	120	38	21	48	2	3	8	1	98	38
32525	Hampshire	2,848	3	11	4	0	0	2	0	0	2	0	18	16
32746	Hanover Park	26,077	2,348	109	4,574	2,193	141	1,180	70	228	762	6	3,967	1,197
33331	Harvard	6,097	68	30	114	68	23	4	2	7	10	1	1,500	186
33383	Harvey	3,005	23,871	79	114	99	0	5	2	2	6	16	2,382	533
33435	Harwood Heights	7,644	26	20	367	49	34	225	13	18	28	2	128	110
33630	Hawthorn Woods	5,675	42	1	186	45	67	22	8	31	13	4	34	60
33695	Hazel Crest	2,885	11,308	18	138	40	7	41	3	4	43	3	220	244
33851	Hebron	1,015	4	0	1	1	0	0	0	0	0	0	12	6
34514	Hickory Hills	12,657	172	32	290	104	15	96	14	24	37	1	331	443
34722	Highland Park	28,606	559	24	716	152	174	141	71	122	56	4	1,086	370
34865	Highwood	3,030	89	24	88	2	15	32	2	29	8	2	712	198
35086	Hillside	4,020	3,008	14	418	288	19	66	3	6	36	5	472	218
35307	Hinsdale	16,187	136	12	777	180	255	151	39	109	43	4	86	147
35385	Hodgkins	1,746	3	10	1	0	0	1	0	0	0	0	347	27
35411	Hoffman Estates	36,837	2,166	86	7,461	3,233	896	964	705	1,122	541	12	1,857	1,076
35515	Holiday Hills	785	10	3	3	0	0	0	1	0	2	1	25	4
35866	Hometown	4,346	0	8	13	1	0	8	1	2	1	0	45	55
35879	Homewood	15,270	3,422	20	307	84	66	49	11	47	50	13	207	304
36750	Huntley	5,440	25	10	122	15	12	70	9	2	14	0	72	61
37218	Indian Creek	188	0	0	1	0	0	0	0	1	0	0	4	1
37257	Indian Head Park	3,535	32	2	73	10	30	13	6	8	6	1	19	23
37608	Inverness	6,207	45	6	421	94	94	46	41	115	31	6	28	36

NA = Data Not Available.

DATA FROM 2000 CENSUS -- GENERAL DEMOGRAPHIC PROFILE (AS COUNTED), APRIL 2000

REGIONAL SUMMARY REPORT EXTRACTED AND PRINTED BY NORTHEASTERN ILLINOIS PLANNING COMMISSION AND CHICAGO AREA GEOGRAPHIC INFORMATION STUDY, UIC

Consult User Notes for Definitions and Limitations

GEOGRAPHY:

REGION, COUNTY, MCD (Political Township) and MUNICIPALITY

Table 7. Population by Race and Population of Asian Only by Type, 2000.

Source: U.S. Census Bureau, Census 2000, Profiles of General Demographic Characteristics, May 2001.

		Population, One Race Only												
					Asian									
Geocode	Areaname	White	Black or African American	American Indian & Alaska Native	Total Asian	Asian Indian	Chinese	Filipino	Japanese	Korean	Viet-namese & Other	Native Hawaiian & Other Pac Isle	Some Other Race	Popu-lation, 2 or More Races
37894	Island Lake	7,647	40	13	132	55	22	25	7	10	13	1	222	98
37907	Itasca	7,309	140	22	484	154	111	85	27	54	53	2	143	202
38479	Johnsburg	5,328	7	3	10	1	3	2	0	1	3	0	9	34
38570	Joliet	73,633	19,294	301	1,215	217	94	317	41	84	462	22	9,532	2,224
38830	Justice	8,639	2,456	23	213	82	9	58	6	10	48	3	336	523
39519	Kenilworth	2,426	4	1	56	9	20	3	6	13	5	0	0	7
39883	Kildeer	3,246	32	0	148	43	35	12	10	42	6	0	13	21
40767	La Grange	14,206	939	14	156	27	43	31	10	29	16	3	155	135
40793	La Grange Park	12,394	409	14	218	31	66	58	9	21	33	5	121	134
40884	Lake Barrington	4,634	20	9	51	11	14	6	4	14	2	3	7	33
40910	Lake Bluff	5,771	31	2	200	36	94	20	12	8	30	2	14	36
41105	Lake Forest	18,815	271	12	692	188	156	72	31	173	72	26	89	154
41183	Lake in the Hills	21,206	347	33	770	206	72	253	34	101	104	4	430	362
41326	Lakemoor	2,585	18	4	51	22	5	8	4	7	5	5	80	45
41586	Lake Villa	5,450	145	7	96	32	19	14	1	6	24	5	52	109
41651	Lakewood	2,246	18	4	36	25	0	9	1	1	0	0	16	17
41742	Lake Zurich	16,711	146	30	691	209	246	53	26	103	54	2	357	167
42028	Lansing	24,295	3,029	36	203	77	13	59	11	15	28	13	437	319
42795	Lemont	12,757	40	19	107	31	22	25	1	19	9	4	87	84
43250	Libertyville	19,121	211	18	949	301	343	75	44	106	80	6	231	206
43406	Lily Lake	811	7	0	2	0	0	0	2	0	0	0	0	5
43666	Lincolnshire	5,748	31	2	227	13	83	8	20	84	19	4	30	66
43744	Lincolnwood	9,211	47	4	2,605	762	245	538	112	568	380	3	152	337
43770	Lindenhurst	11,640	184	19	377	86	39	137	11	57	47	1	165	153
43939	Lisle	17,661	736	40	2,073	806	647	185	50	209	176	6	355	311
44225	Lockport	14,556	168	34	114	16	22	30	4	25	17	1	143	175
44407	Lombard	36,829	1,141	62	2,982	1,471	225	663	69	143	411	7	606	695
44524	Long Grove	6,116	63	1	456	58	137	42	31	165	23	0	36	63
45421	Lynwood	3,699	3,349	17	72	20	1	25	7	6	13	0	114	126
45434	Lyons	8,911	103	25	143	47	11	43	5	7	30	4	703	366
45564	McCook	242	0	0	0	0	0	0	0	0	0	0	12	0
45616	McCullom Lake	1,001	9	5	3	0	1	1	1	0	0	1	13	6
45694	McHenry	20,250	75	45	192	24	46	87	8	16	11	8	711	220
46357	Manhattan	3,237	7	4	7	0	1	2	0	4	0	0	39	36
46604	Maple Park	746	0	3	1	0	0	0	0	0	1	0	7	8
46786	Marengo	5,851	19	17	18	4	2	4	5	3	0	1	352	97

NA = Data Not Available.

DATA FROM 2000 CENSUS -- GENERAL DEMOGRAPHIC PROFILE (AS COUNTED), APRIL 2000

REGIONAL SUMMARY REPORT EXTRACTED AND PRINTED BY NORTHEASTERN ILLINOIS PLANNING COMMISSION AND CHICAGO AREA GEOGRAPHIC INFORMATION STUDY, UIC

Consult User Notes for Definitions and Limitations

GEOGRAPHY:

REGION, COUNTY, MCD (Political Township) and MUNICIPALITY

Table 7. Population by Race and Population of Asian Only by Type, 2000.

Source: U.S. Census Bureau, Census 2000, Profiles of General Demographic Characteristics, May 2001.

		Population, One Race Only												
					Asian									
Geocode	Areaname	White	Black or African American	American Indian & Alaska Native	Total Asian	Asian Indian	Chinese	Filipino	Japanese	Korean	Viet-namese & Other	Native Hawaiian & Other Pac Isle	Some Other Race	Popu-lation, 2 or More Races
47007	Markham	2,183	9,952	20	75	10	5	8	1	1	50	3	203	184
47540	Matteson	4,230	8,098	16	201	80	20	58	9	10	24	0	144	239
47774	Maywood	2,625	22,308	34	80	14	3	46	4	2	11	1	1,500	439
48242	Melrose Park	16,575	676	114	461	163	22	158	14	10	94	3	4,653	689
48554	Merrionette Park	1,805	132	1	10	2	5	2	0	1	0	0	23	28
48671	Mettawa	351	0	0	9	0	1	2	1	4	1	0	4	3
48892	Midlothian	12,636	877	22	236	74	18	120	4	9	11	3	322	219
49607	Minooka	3,893	10	8	12	0	2	2	1	3	4	0	21	27
49854	Mokena	14,126	72	10	183	55	27	37	7	44	13	8	92	92
49945	Monee	2,745	62	2	13	0	0	9	3	0	1	0	55	47
50218	Montgomery	4,887	165	23	44	25	4	1	1	7	6	2	267	83
50647	Morton Grove	16,606	142	27	4,980	1,497	455	1,445	153	1,042	388	1	261	434
51089	Mount Prospect	45,338	1,026	110	6,292	3,166	522	594	347	1,189	474	28	2,332	1,139
51349	Mundelein	24,340	494	87	2,041	424	360	649	77	275	256	23	3,298	652
51622	Naperville	109,346	3,887	154	12,380	5,126	4,198	797	223	1,141	895	24	967	1,600
52584	New Lenox	17,354	54	11	65	3	16	18	5	18	5	2	150	135
53000	Niles	25,022	139	27	3,812	1,322	243	890	89	938	330	4	502	562
53377	Norridge	13,829	15	11	399	113	34	179	13	24	36	1	180	147
53442	North Aurora	9,284	474	22	269	84	23	29	10	17	106	3	352	181
53455	North Barrington	2,816	14	0	47	11	16	2	12	5	1	1	10	30
53481	Northbrook	29,830	190	13	2,958	378	592	198	172	1,480	138	3	119	322
53559	North Chicago	17,140	13,024	301	1,289	119	121	761	49	85	154	53	2,750	1,361
53663	Northfield	4,984	28	2	300	23	77	15	27	139	19	0	23	52
53871	Northlake	8,964	285	59	436	115	1	196	11	9	104	6	1,825	303
54144	North Riverside	6,066	198	9	175	34	41	66	2	7	25	1	164	75
54534	Oak Brook	6,666	119	0	1,750	918	361	184	24	97	166	1	19	147
54560	Oakbrook Terrace	1,852	95	0	281	126	38	55	3	26	33	1	20	51
54638	Oak Forest	25,353	1,021	42	744	357	39	236	10	26	76	4	468	419
54820	Oak Lawn	51,570	673	92	953	204	78	367	30	40	234	5	905	1,047
54885	Oak Park	36,124	11,788	81	2,178	669	466	395	192	188	268	16	857	1,480
55041	Oakwood Hills	2,151	8	5	7	0	0	1	1	4	1	0	4	19
55639	Old Mill Creek	219	6	0	16	0	8	8	0	0	0	0	3	7
55938	Olympia Fields	2,018	2,466	2	160	79	19	25	3	4	30	1	27	58
56627	Orland Hills	5,878	346	17	225	61	20	65	3	37	39	0	117	196
56640	Orland Park	47,772	374	34	1,770	638	196	495	16	278	147	18	530	579
57225	Palatine	54,381	1,407	147	4,953	2,132	846	469	413	602	491	27	3,327	1,237

NA = Data Not Available.

DATA FROM 2000 CENSUS -- GENERAL DEMOGRAPHIC PROFILE (AS COUNTED), APRIL 2000

REGIONAL SUMMARY REPORT EXTRACTED AND PRINTED BY NORTHEASTERN ILLINOIS PLANNING COMMISSION AND CHICAGO AREA GEOGRAPHIC INFORMATION STUDY, UIC

Consult User Notes for Definitions and Limitations

GEOGRAPHY:

REGION, COUNTY, MCD (Political Township) and MUNICIPALITY

Table 7. Population by Race and Population of Asian Only by Type, 2000.

Source: U.S. Census Bureau, Census 2000, Profiles of General Demographic Characteristics, May 2001.

		Population, One Race Only												
					Asian									
Geocode	Areaname	White	Black or African American	American Indian & Alaska Native	Total Asian	Asian Indian	Chinese	Filipino	Japanese	Korean	Viet-namese & Other	Native Hawaiian & Other Pac Isle	Some Other Race	Popu-lation, 2 or More Races
57381	Palos Heights	10,853	49	10	232	48	42	55	8	42	37	0	28	88
57394	Palos Hills	15,401	968	19	472	125	38	126	7	95	81	2	277	526
57407	Palos Park	4,556	13	2	81	35	1	11	2	22	10	0	9	28
57654	Park City	4,008	500	15	586	187	66	194	6	42	91	10	1,149	369
57732	Park Forest	13,003	9,247	53	193	56	34	40	27	11	25	17	362	587
57875	Park Ridge	36,031	90	24	1,004	153	202	280	108	144	117	18	329	279
59052	Peotone	3,315	9	2	16	1	1	4	1	9	0	0	10	33
59572	Phoenix	63	2,024	8	1	1	0	0	0	0	0	0	33	28
59988	Pingree Grove	123	0	0	0	0	0	0	0	0	0	0	1	0
60287	Plainfield	12,497	110	10	163	31	37	38	7	22	28	1	132	125
61314	Posen	3,703	413	16	11	0	2	5	0	0	4	3	462	122
61678	Prairie Grove	931	6	2	10	0	0	2	2	2	4	0	4	7
62016	Prospect Heights	13,223	300	42	746	231	71	133	43	190	78	8	2,361	401
63641	Richmond	1,068	3	2	7	6	1	0	0	0	0	0	10	1
63706	Richton Park	4,474	7,407	30	192	45	26	75	12	4	30	5	167	258
64135	Ringwood	465	1	0	3	0	0	3	0	0	0	0	1	1
64278	Riverdale	1,667	13,004	24	29	3	1	9	1	0	15	7	157	167
64304	River Forest	10,396	560	11	364	107	91	88	22	27	29	5	114	185
64343	River Grove	9,841	38	31	217	42	19	130	2	12	12	6	389	146
64421	Riverside	8,484	23	7	142	22	52	36	7	10	15	1	140	98
64538	Riverwoods	3,617	14	0	173	41	33	31	22	44	2	1	7	31
64616	Robbins	187	6,320	8	5	1	0	2	0	2	0	0	62	53
64902	Rockdale	1,565	16	9	7	0	1	1	1	1	3	0	205	86
65338	Rolling Meadows	20,256	696	67	1,627	499	254	259	175	295	145	7	1,463	488
65442	Romeoville	17,872	1,137	82	518	108	32	256	8	30	84	5	1,039	500
65806	Roselle	20,315	383	48	1,685	695	189	335	113	193	160	11	333	340
65819	Rosemont	3,347	57	37	186	53	23	82	6	4	18	1	488	108
66027	Round Lake	4,782	116	23	112	24	10	41	2	8	27	2	630	177
66040	Round Lake Beach	19,227	792	161	534	121	42	210	22	51	88	11	4,387	747
66053	Round Lake Heights	1,109	28	2	15	0	1	6	0	2	6	1	142	50
66066	Round Lake Park	4,905	104	22	33	0	4	18	2	2	7	1	817	156
66703	St. Charles	26,169	462	39	499	140	72	106	25	69	87	1	463	263
67769	Sauk Village	6,221	3,382	26	69	10	1	30	3	11	14	4	348	361
68003	Schaumburg	59,391	2,526	77	10,697	4,864	1,388	1,037	1,106	1,575	727	43	1,307	1,345
68081	Schiller Park	9,596	235	33	609	309	31	169	7	13	80	2	961	414
69758	Shorewood	7,126	184	21	102	50	7	14	3	12	16	1	152	100

NA = Data Not Available.

DATA FROM 2000 CENSUS -- GENERAL DEMOGRAPHIC PROFILE (AS COUNTED), APRIL 2000

REGIONAL SUMMARY REPORT EXTRACTED AND PRINTED BY NORTHEASTERN ILLINOIS PLANNING COMMISSION AND CHICAGO AREA GEOGRAPHIC INFORMATION STUDY, UIC

Consult User Notes for Definitions and Limitations

GEOGRAPHY:

REGION, COUNTY, MCD (Political Township) and MUNICIPALITY

Table 7. Population by Race and Population of Asian Only by Type, 2000.

Source: U.S. Census Bureau, Census 2000, Profiles of General Demographic Characteristics, May 2001.

		Population, One Race Only												
					Asian									
Geocode	Areaname	White	Black or African American	American Indian & Alaska Native	Total Asian	Asian Indian	Chinese	Filipino	Japanese	Korean	Viet-namese & Other	Native Hawaiian & Other Pac Isle	Some Other Race	Population, 2 or More Races
70122	Skokie	43,661	2,854	109	13,483	3,944	1,574	3,372	363	2,465	1,765	16	1,178	2,047
70161	Sleepy Hollow	3,316	23	2	77	18	12	13	6	8	20	1	63	71
70564	South Barrington	3,096	33	2	541	262	127	38	6	83	25	1	20	67
70629	South Chicago Heights	3,142	288	20	42	15	3	11	2	3	8	2	356	120
70720	South Elgin	13,850	415	27	881	110	54	200	9	43	465	2	625	300
70850	South Holland	9,975	11,253	37	190	51	42	53	12	12	20	-2	428	262
72052	Spring Grove	3,778	5	6	35	0	12	7	2	5	9	4	14	38
72520	Steger	8,482	610	33	47	10	6	6	4	15	6	9	298	203
72676	Stickney	5,581	26	14	67	3	1	49	2	3	9	0	388	72
72923	Stone Park	2,768	93	24	104	20	4	50	1	2	27	1	1,992	145
73157	Streamwood	28,225	1,398	106	3,145	1,144	229	991	137	223	421	12	2,570	951
73391	Sugar Grove	3,747	54	1	20	1	1	6	11	1	0	0	50	37
73638	Summit	6,734	1,282	32	150	72	0	11	1	0	66	2	2,089	348
74275	Symerton	105	1	0	0	0	0	0	0	0	0	0	0	0
75081	Third Lake	1,294	7	0	26	2	15	4	1	0	4	0	8	20
75185	Thornton	2,496	21	3	6	0	1	3	1	1	0	0	22	34
75484	Tinley Park	45,092	931	63	1,153	382	105	348	25	51	242	9	539	614
75874	Tower Lakes	1,278	4	1	10	0	0	0	6	4	0	0	4	13
76160	Trout Valley	567	4	0	6	1	1	0	1	2	1	0	7	15
76706	Union	565	0	2	0	0	0	0	0	0	0	0	5	4
76935	University Park	801	5,591	5	22	2	11	0	0	3	6	1	41	201
77694	Vernon Hills	16,470	340	21	2,348	506	635	326	110	605	166	6	588	347
77993	Villa Park	19,679	369	39	805	415	71	148	17	34	120	7	806	370
78175	Virgil	259	3	0	1	0	0	1	0	0	0	0	1	2
78227	Volo	167	0	0	2	0	0	0	0	0	2	0	1	10
78370	Wadsworth	2,902	53	4	32	10	7	3	3	7	2	0	32	60
78929	Warrenville	11,910	319	39	459	111	83	70	17	58	120	5	463	168
79267	Wauconda	8,526	39	25	169	81	6	38	5	9	30	4	600	85
79293	Waukegan	44,073	16,890	471	3,146	567	308	1,802	61	177	231	57	20,185	3,079
79397	Wayne	2,026	8	1	60	28	9	10	0	2	11	0	16	26
80047	Westchester	14,494	1,212	11	579	95	77	274	14	36	83	1	334	193
80060	West Chicago	18,271	395	85	457	115	28	170	17	14	113	7	3,547	707
80125	West Dundee	5,098	33	21	120	39	17	22	16	12	14	0	76	80
80242	Western Springs	12,283	23	5	90	29	18	12	7	16	8	0	26	66
80645	Westmont	19,156	1,321	33	2,935	1,274	705	575	38	152	191	0	591	518
81048	Wheaton	49,791	1,565	63	2,687	786	507	235	102	330	727	11	571	728

NA = Data Not Available.

DATA FROM 2000 CENSUS -- GENERAL DEMOGRAPHIC PROFILE (AS COUNTED), APRIL 2000

REGIONAL SUMMARY REPORT EXTRACTED AND PRINTED BY NORTHEASTERN ILLINOIS PLANNING COMMISSION AND CHICAGO AREA GEOGRAPHIC INFORMATION STUDY, UIC

Consult User Notes for Definitions and Limitations

GEOGRAPHY:

REGION, COUNTY, MCD (Political Township) and MUNICIPALITY

Table 7. Population by Race and Population of Asian Only by Type, 2000.

Source: U.S. Census Bureau, Census 2000, Profiles of General Demographic Characteristics, May 2001.

		Population, One Race Only												
					Asian									
Geocode	Areaname	White	Black or African American	American Indian & Alaska Native	Total Asian	Asian Indian	Chinese	Filipino	Japanese	Korean	Viet-namese & Other	Native Hawaiian & Other Pac Isle	Some Other Race	Popu-lation, 2 or More Races
81087	Wheeling	26,452	843	80	3,193	1,428	330	577	146	375	337	25	3,168	735
81919	Willowbrook	7,589	217	4	898	343	185	224	25	54	67	4	104	151
82049	Willow Springs	4,721	36	6	93	60	13	4	0	5	11	1	54	116
82075	Wilmette	24,791	156	10	2,255	226	705	164	284	663	213	4	117	318
82101	Wilmington	4,987	38	18	15	4	0	6	3	1	1	1	31	44
82400	Winfield	8,160	108	9	258	100	45	48	12	19	34	2	79	102
82530	Winnetka	11,958	31	2	302	49	79	27	48	75	24	0	37	89
82686	Winthrop Harbor	6,256	38	33	127	16	10	79	9	9	4	1	101	114
82855	Wonder Lake	1,307	5	1	4	0	2	1	1	0	0	0	15	13
82985	Wood Dale	12,076	78	20	439	198	22	82	18	57	62	10	650	262
83245	Woodridge	23,289	2,482	49	3,485	1,705	529	730	44	161	316	6	962	661
83349	Woodstock	17,628	214	47	406	173	56	113	9	36	19	0	1,550	306
83518	Worth	10,211	176	20	135	17	8	71	4	13	22	2	241	262
84220	Zion	13,435	6,196	88	428	52	14	270	25	22	45	16	1,783	920

NA = Data Not Available.

DATA FROM 2000 CENSUS -- GENERAL DEMOGRAPHIC PROFILE (AS COUNTED), APRIL 2000

REGIONAL SUMMARY REPORT EXTRACTED AND PRINTED BY NORTHEASTERN ILLINOIS PLANNING COMMISSION AND CHICAGO AREA GEOGRAPHIC INFORMATION STUDY, UIC

Consult User Notes for Definitions and Limitations

GEOGRAPHY:

REGION, COUNTY, MCD (Political Township) and MUNICIPALITY

Table 8. Hispanic Population by Type: 1990, 2000, and 1990 - 2000 Change.

Source: U.S. Census Bureau, Census 2000, Profiles of General Demographic Characteristics, May 2001.

		Hispanic Population by Type											
		2000 Census				1990 Census				Change, 1990-2000			
Geocode	Areaname	Total	Mexican	Puerto Rican	Cuban & Other	Total	Mexican	Puerto Rican	Cuban & Other	Total	Mexican	Puerto Rican	Cuban & Other
1600	Total, Northeastern Illinois	1,405,116	1,052,878	151,351	200,887	836,905	574,847	142,067	119,991	568,211	478,031	9,284	80,896
	Counties												
031	Cook County	1,071,740	786,423	130,414	154,903	694,194	465,765	128,540	99,889	377,546	320,658	1,874	55,014
043	DuPage County	81,366	63,135	4,752	13,479	34,567	24,703	2,638	7,226	46,799	38,432	2,114	6,253
089	Kane County	95,924	80,870	5,630	9,424	43,535	35,583	4,751	3,201	52,389	45,287	879	6,223
097	Lake County	92,716	71,153	7,066	14,497	38,570	27,226	4,829	6,515	54,146	43,927	2,237	7,982
111	McHenry County	19,602	15,881	1,009	2,712	6,066	4,988	266	812	13,536	10,893	743	1,900
197	Will County	43,768	35,416	2,480	5,872	19,973	16,582	1,043	2,348	23,795	18,834	1,437	3,524
	Political Townships												
	Cook County (MCD)												
03103831	Barrington	359	243	24	92	218	148	21	49	141	95	3	43
03105586	Berwyn	20,543	16,745	1,392	2,406	3,573	2,865	209	499	16,970	13,880	1,183	1,907
03106561	Bloom	11,968	10,199	426	1,343	7,930	6,963	362	605	4,038	3,236	64	738
03107939	Bremen	6,785	5,671	332	782	3,238	2,637	195	406	3,547	3,034	137	376
03110474	Calumet	5,182	4,632	67	483	3,503	3,208	47	248	1,679	1,424	20	235
03114000	Chicago-Cook	NA	NA	NA	NA	545,852	352,560	119,866	73,426	NA	NA	NA	NA
03114364	Cicero	66,299	58,542	2,331	5,426	24,931	21,714	1,255	1,962	41,368	36,828	1,076	3,464
03123243	Elk Grove	14,426	11,691	647	2,088	6,784	5,221	357	1,206	7,642	6,470	290	882
03124595	Evanston	4,539	2,794	329	1,416	2,689	1,420	176	1,093	1,850	1,374	153	323
03132694	Hanover	18,880	15,642	1,005	2,233	7,105	5,832	502	771	11,775	9,810	503	1,462
03142808	Lemont	510	361	48	101	248	178	14	56	262	183	34	45
03143120	Leyden	21,520	15,860	2,285	3,375	9,570	6,550	848	2,172	11,950	9,310	1,437	1,203
03145447	Lyons	12,721	10,754	604	1,363	6,712	5,675	249	788	6,009	5,079	355	575
03146162	Maine	12,869	9,588	731	2,550	6,709	4,389	362	1,958	6,160	5,199	369	592
03152909	New Trier	990	335	80	575	773	270	47	456	217	65	33	119
03153013	Niles	5,187	2,007	577	2,603	3,589	980	317	2,292	1,598	1,027	260	311
03153676	Northfield	3,412	2,235	169	1,008	2,091	1,099	91	901	1,321	1,136	78	107
03154430	Norwood Park	1,157	534	212	411	673	310	94	269	484	224	118	142
03154898	Oak Park	2,374	1,221	329	824	1,915	923	275	717	459	298	54	107
03156614	Orland	3,482	2,723	182	577	1,843	1,332	129	382	1,639	1,391	53	195
03157238	Palatine	12,943	10,493	447	2,003	5,823	4,569	248	1,006	7,120	5,924	199	997
03157355	Palos	2,464	1,953	120	391	1,395	1,069	47	279	1,069	884	73	112
03162133	Proviso	26,959	22,114	1,326	3,519	14,791	11,352	790	2,649	12,168	10,762	536	870
03163498	Rich	2,340	1,495	349	496	1,570	1,052	190	328	770	443	159	168
03164317	River Forest	466	213	50	203	279	114	17	148	187	99	33	55
03164434	Riverside	1,018	774	83	161	426	307	35	84	592	467	48	77

NA = Data Not Available.

DATA FROM 2000 CENSUS -- GENERAL DEMOGRAPHIC PROFILE (AS COUNTED), APRIL 2000

REGIONAL SUMMARY REPORT EXTRACTED AND PRINTED BY NORTHEASTERN ILLINOIS PLANNING COMMISSION AND CHICAGO AREA GEOGRAPHIC INFORMATION STUDY, UIC

Consult User Notes for Definitions and Limitations

GEOGRAPHY:

REGION, COUNTY, MCD (Political Township) and MUNICIPALITY

Table 8. Hispanic Population by Type: 1990, 2000, and 1990 - 2000 Change.

Source: U.S. Census Bureau, Census 2000, Profiles of General Demographic Characteristics, May 2001.

		Hispanic Population by Type											
		2000 Census				1990 Census				Change, 1990-2000			
Geocode	Areaname	Total	Mexican	Puerto Rican	Cuban & Other	Total	Mexican	Puerto Rican	Cuban & Other	Total	Mexican	Puerto Rican	Cuban & Other
03168016	Schaumburg	11,360	7,937	892	2,531	5,315	3,193	551	1,571	6,045	4,744	341	960
03172689	Stickney	5,246	4,322	368	556	2,211	1,816	132	263	3,035	2,506	236	293
03175198	Thornton	12,898	10,930	736	1,232	8,115	6,873	428	814	4,783	4,057	308	418
03181100	Wheeling	17,365	14,215	554	2,596	8,335	6,296	401	1,638	9,030	7,919	153	958
03183531	Worth	11,834	9,738	664	1,432	5,988	4,850	285	853	5,846	4,888	379	579
	DuPage County (MCD)												
04300250	Addison	20,585	17,243	809	2,533	9,080	7,252	512	1,316	11,505	9,991	297	1,217
04306600	Bloomingdale	12,150	9,049	759	2,342	4,606	3,060	407	1,139	7,544	5,989	352	1,203
04314000	Chicago-DuPage	NA	NA	NA	NA	0	0	0	0	NA	NA	NA	NA
04320604	Downers Grove	5,933	4,137	471	1,325	3,205	2,062	267	876	2,728	2,075	204	449
04343952	Lisle	6,105	4,609	449	1,047	2,789	1,771	309	709	3,316	2,838	140	338
04349451	Milton	6,157	4,176	476	1,505	3,009	1,905	268	836	3,148	2,271	208	669
04351635	Naperville	4,575	2,824	569	1,182	1,286	705	172	409	3,289	2,119	397	773
04379410	Wayne	5,745	4,384	406	955	2,129	1,436	225	468	3,616	2,948	181	487
04382413	Winfield	12,002	10,812	251	939	4,869	4,344	158	367	7,133	6,468	93	572
04383947	York	8,114	5,901	562	1,651	3,594	2,168	320	1,106	4,520	3,733	242	545
	Kane County (MCD)												
08903025	Aurora	48,147	41,312	2,466	4,369	24,494	20,700	2,482	1,312	23,653	20,612	-16	3,057
08904091	Batavia	1,826	1,397	130	299	645	512	30	103	1,181	885	100	196
08905989	Big Rock	52	40	8	4	14	14	0	0	38	26	8	4
08906262	Blackberry	164	108	20	36	33	22	1	10	131	86	19	26
08909772	Burlington	39	34	4	1	11	6	2	3	28	28	2	-2
08910903	Campton	246	140	37	69	128	61	13	54	118	79	24	15
08921046	Dundee	13,681	11,613	488	1,580	4,207	3,297	317	593	9,474	8,316	171	987
08923087	Elgin	27,970	23,466	2,192	2,312	12,513	9,882	1,758	873	15,457	13,584	434	1,439
08928885	Geneva	702	539	31	132	292	207	31	54	410	332	0	78
08932538	Hampshire	163	130	15	18	106	81	10	15	57	49	5	3
08938908	Kaneville	30	18	6	6	16	13	0	3	14	5	6	3
08960365	Plato	113	87	11	15	48	33	8	7	65	54	3	8
08966430	Rutland	112	87	15	10	56	33	5	18	56	54	10	-8
08966716	St. Charles	2,160	1,563	151	446	861	653	87	121	1,299	910	64	325
08973404	Sugar Grove	484	311	54	119	99	59	7	33	385	252	47	86
08978188	Virgil	35	25	2	8	12	10	0	2	23	15	2	6
	Lake County (MCD)												
09701608	Antioch	651	446	93	112	262	176	25	61	389	270	68	51

NA = Data Not Available.

DATA FROM 2000 CENSUS -- GENERAL DEMOGRAPHIC PROFILE (AS COUNTED), APRIL 2000

REGIONAL SUMMARY REPORT EXTRACTED AND PRINTED BY NORTHEASTERN ILLINOIS PLANNING COMMISSION AND CHICAGO AREA GEOGRAPHIC INFORMATION STUDY, UIC

Consult User Notes for Definitions and Limitations

GEOGRAPHY:

REGION, COUNTY, MCD (Political Township) and MUNICIPALITY

Table 8. Hispanic Population by Type: 1990, 2000, and 1990 - 2000 Change.

Source: U.S. Census Bureau, Census 2000, Profiles of General Demographic Characteristics, May 2001.

		Hispanic Population by Type											
		2000 Census				1990 Census				Change, 1990-2000			
Geocode	Areaname	Total	Mexican	Puerto Rican	Cuban & Other	Total	Mexican	Puerto Rican	Cuban & Other	Total	Mexican	Puerto Rican	Cuban & Other
09703220	Avon	12,058	10,173	498	1,387	3,826	3,072	205	549	8,232	7,101	293	838
09705326	Benton	1,677	1,129	300	248	658	426	146	86	1,019	703	154	162
09718004	Cuba	308	157	26	125	189	109	13	67	119	48	13	58
09722853	Ela	1,537	1,059	124	354	881	645	54	182	656	414	70	172
09727923	Fremont	2,341	1,846	134	361	698	549	22	127	1,643	1,297	112	234
09730952	Grant	930	679	100	151	433	292	48	93	497	387	52	58
09741599	Lake Villa	1,573	834	248	491	400	267	59	74	1,173	567	189	417
09743263	Libertyville	5,731	4,855	145	731	2,515	1,977	113	425	3,216	2,878	32	306
09750364	Moraine (formerly Deerfield)	4,336	3,524	99	713	2,651	1,972	145	534	1,685	1,552	-46	179
09752753	Newport	147	81	25	41	88	58	16	14	59	23	9	27
09769485	Shields	3,555	2,041	533	981	1,970	1,016	407	547	1,585	1,025	126	434
09777668	Vernon	3,823	2,840	193	790	2,060	1,447	123	490	1,763	1,393	70	300
09778877	Warren	4,989	3,357	618	1,014	1,356	877	209	270	3,633	2,480	409	744
09779280	Wauconda	1,681	1,472	56	153	529	450	18	61	1,152	1,022	38	92
09779306	Waukegan	43,278	34,097	3,208	5,973	18,363	12,945	2,902	2,516	24,915	21,152	306	3,457
09780112	West Deerfield	614	284	50	280	438	178	23	237	176	106	27	43
09784233	Zion	3,487	2,279	616	592	1,253	770	301	182	2,234	1,509	315	410
	McHenry County (MCD)												
11100607	Alden	44	31	0	13	41	38	0	3	3	-7	0	10
11100698	Algonquin	4,623	3,386	351	886	1,291	972	91	228	3,332	2,414	260	658
11110032	Burton	93	66	12	15	47	28	4	15	46	38	8	0
11112892	Chemung	2,384	2,131	41	212	650	604	7	39	1,734	1,527	34	173
11116314	Coral	129	106	9	14	69	64	0	5	60	42	9	9
11120396	Dorr	2,878	2,515	61	302	968	874	11	83	1,910	1,641	50	219
11121111	Dunham	921	868	11	42	348	321	3	24	573	547	8	18
11130666	Grafton	1,607	1,034	242	331	290	239	17	34	1,317	795	225	297
11131680	Greenwood	1,316	1,107	19	190	394	344	7	43	922	763	12	147
11133305	Hartland	55	50	1	4	37	29	1	7	18	21	0	-3
11133864	Hebron	76	60	11	5	31	16	4	11	45	44	7	-6
11145707	McHenry	2,298	1,910	89	299	691	514	47	130	1,607	1,396	42	169
11146799	Marengo	821	688	37	96	356	319	10	27	465	369	27	69
11154495	Nunda	2,033	1,677	102	254	728	529	47	152	1,305	1,148	55	102
11163654	Richmond	120	87	8	25	35	31	2	2	85	56	6	23
11164096	Riley	101	83	10	8	52	43	6	3	49	40	4	5
11168653	Seneca	103	82	5	16	38	23	9	6	65	59	-4	10
	Will County (MCD)												

NA = Data Not Available.

DATA FROM 2000 CENSUS -- GENERAL DEMOGRAPHIC PROFILE (AS COUNTED), APRIL 2000

REGIONAL SUMMARY REPORT EXTRACTED AND PRINTED BY NORTHEASTERN ILLINOIS PLANNING COMMISSION AND CHICAGO AREA GEOGRAPHIC INFORMATION STUDY, UIC

Consult User Notes for Definitions and Limitations

GEOGRAPHY:

REGION, COUNTY, MCD (Political Township) and MUNICIPALITY

Table 8. Hispanic Population by Type: 1990, 2000, and 1990 - 2000 Change.

Source: U.S. Census Bureau, Census 2000, Profiles of General Demographic Characteristics, May 2001.

		Hispanic Population by Type											
		2000 Census				1990 Census				Change, 1990-2000			
Geocode	Areaname	Total	Mexican	Puerto Rican	Cuban & Other	Total	Mexican	Puerto Rican	Cuban & Other	Total	Mexican	Puerto Rican	Cuban & Other
19712483	Channahon	274	249	6	19	119	102	2	15	155	147	4	4
19717536	Crete	1,095	864	46	185	786	685	17	84	309	179	29	101
19718199	Custer	14	13	0	1	4	4	0	0	10	9	0	1
19721241	Du Page	8,242	6,375	714	1,153	3,051	2,008	448	595	5,191	4,367	266	558
19726519	Florence	12	5	0	7	8	7	1	0	4	-2	-1	7
19727631	Frankfort	1,280	975	117	188	484	344	43	97	796	631	74	91
19731394	Green Garden	59	50	5	4	20	15	3	2	39	35	2	2
19735827	Homer	1,007	783	68	156	547	420	30	97	460	363	38	59
19738076	Jackson	123	90	2	31	78	49	5	24	45	41	-3	7
19738583	Joliet	19,395	17,255	337	1,803	10,659	9,697	217	745	8,736	7,558	120	1,058
19744238	Lockport	3,674	2,574	286	814	2,092	1,612	177	303	1,582	962	109	511
19746370	Manhattan	132	118	5	9	67	44	2	21	65	74	3	-12
19749958	Monee	423	297	50	76	313	243	16	54	110	54	34	22
19752597	New Lenox	946	742	61	143	420	348	24	48	526	394	37	95
19759065	Peotone	68	60	1	7	21	19	1	1	47	41	0	6
19760300	Plainfield	3,295	2,400	404	491	338	267	7	64	2,957	2,133	397	427
19763108	Reed	184	139	20	25	63	50	4	9	121	89	16	16
19776212	Troy	1,555	1,175	110	270	602	468	22	112	953	707	88	158
19779059	Washington	85	63	8	14	30	22	3	5	55	41	5	9
19779865	Wesley	65	54	0	11	27	16	8	3	38	38	-8	8
19781035	Wheatland	1,677	1,002	231	444	153	94	13	46	1,524	908	218	398
19781711	Will	33	24	2	7	30	28	0	2	3	-4	2	5
19782114	Wilmington	116	96	7	13	58	37	0	21	58	59	7	-8
19782244	Wilton	14	13	0	1	3	3	0	0	11	10	0	1
	Municipalities												
00243	Addison	10,198	8,741	351	1,106	4,287	3,407	266	614	5,911	5,334	85	492
00685	Algonquin	948	554	133	261	202	120	28	54	746	434	105	207
01010	Alsip	1,727	1,395	107	225	730	567	52	111	997	828	55	114
01595	Antioch	388	277	51	60	120	95	6	19	268	182	45	41
02154	Arlington Heights	3,393	2,311	277	805	2,046	1,287	160	599	1,347	1,024	117	206
03012	Aurora	46,557	39,351	2,611	4,595	22,864	19,169	2,334	1,361	23,693	20,182	277	3,234
03610	Bannockburn	50	19	3	28	15	2	2	11	35	17	1	17
03844	Barrington	237	178	6	53	157	115	6	36	80	63	0	17
03883	Barrington Hills	75	43	4	28	55	37	3	15	20	6	1	13
04013	Bartlett	2,024	1,332	243	449	654	413	89	152	1,370	919	154	297
04078	Batavia	1,257	976	62	219	506	413	17	76	751	563	45	143
04303	Beach Park	1,368	976	220	172	559	371	127	61	809	605	93	111

NA = Data Not Available.

DATA FROM 2000 CENSUS -- GENERAL DEMOGRAPHIC PROFILE (AS COUNTED), APRIL 2000

REGIONAL SUMMARY REPORT EXTRACTED AND PRINTED BY NORTHEASTERN ILLINOIS PLANNING COMMISSION AND CHICAGO AREA GEOGRAPHIC INFORMATION STUDY, UIC

Consult User Notes for Definitions and Limitations

GEOGRAPHY:

REGION, COUNTY, MCD (Political Township) and MUNICIPALITY

Table 8. Hispanic Population by Type: 1990, 2000, and 1990 - 2000 Change.

Source: U.S. Census Bureau, Census 2000, Profiles of General Demographic Characteristics, May 2001.

		Hispanic Population by Type											
		2000 Census				1990 Census				Change, 1990-2000			
Geocode	Areaname	Total	Mexican	Puerto Rican	Cuban & Other	Total	Mexican	Puerto Rican	Cuban & Other	Total	Mexican	Puerto Rican	Cuban & Other
04572	Bedford Park	38	33	0	5	13	13	0	0	25	20	0	5
04585	Beecher	36	21	2	13	13	8	3	2	23	13	-1	11
04975	Bellwood	1,631	1,297	151	183	1,197	835	107	255	434	462	44	-72
05248	Bensenville	7,690	6,524	221	945	3,333	2,823	126	384	4,357	3,701	95	561
05404	Berkeley	814	580	90	144	304	217	33	54	510	363	57	90
05573	Berwyn	20,543	16,745	1,392	2,406	3,573	2,865	209	499	16,970	13,880	1,183	1,907
06587	Bloomingdale	1,074	629	134	311	452	285	57	110	622	344	77	201
06704	Blue Island	8,899	7,975	129	795	5,280	4,794	63	423	3,619	3,181	66	372
07133	Bolingbrook	7,371	5,717	626	1,028	2,391	1,522	351	518	4,980	4,195	275	510
07770	Braidwood	147	109	20	18	56	46	4	6	91	63	16	12
08225	Bridgeview	1,445	1,178	79	188	674	557	13	104	771	621	66	84
08446	Broadview	325	208	54	63	187	114	23	50	138	94	31	13
08576	Brookfield	1,537	1,169	87	281	583	436	37	110	954	733	50	171
09447	Buffalo Grove	1,425	889	89	447	711	333	79	299	714	556	10	148
09531	Bull Valley	16	13	1	2	10	4	0	6	6	9	1	-4
09642	Burbank	3,095	2,465	254	376	1,305	1,078	79	148	1,790	1,387	175	228
09759	Burlington	3	0	3	0	3	3	0	0	0	-3	3	0
09798	Burnham	635	531	56	48	557	518	14	25	78	13	42	23
09980	Burr Ridge	304	181	21	102	148	64	17	67	156	117	4	35
10487	Calumet City	4,242	3,667	253	322	2,426	2,020	174	232	1,816	1,647	79	90
10513	Calumet Park	659	593	9	57	715	659	15	41	-56	-66	-6	16
11332	Carol Stream	4,055	2,892	330	833	1,801	1,191	203	407	2,254	1,701	127	426
11358	Carpentersville	12,410	10,755	349	1,306	3,840	3,048	286	506	8,570	7,707	63	800
11592	Cary	843	729	24	90	219	168	7	44	624	561	17	46
12476	Channahon	267	228	9	30	95	85	3	7	172	143	6	23
14000	Chicago	753,644	530,462	113,055	110,127	545,852	352,560	119,866	73,426	207,792	177,902	-6,811	36,701
14026	Chicago Heights	7,790	6,847	192	751	4,976	4,444	222	310	2,814	2,403	-30	441
14065	Chicago Ridge	883	666	56	161	502	374	38	90	381	292	18	71
14351	Cicero	66,299	58,542	2,331	5,426	24,931	21,714	1,255	1,962	41,368	36,828	1,076	3,464
14572	Clarendon Hills	180	106	18	56	132	71	9	52	48	35	9	4
15170	Coal City	91	71	3	17	70	69	0	1	21	2	3	16
16691	Country Club Hills	280	151	58	71	388	207	81	100	-108	-56	-23	-29
16873	Countryside	410	313	33	64	195	151	8	36	215	162	25	28
17458	Crest Hill	1,174	668	48	458	635	471	45	119	539	197	3	339
17497	Crestwood	414	312	35	67	291	241	16	34	123	71	19	33
17523	Crete	267	200	15	52	151	111	6	34	116	89	9	18
17887	Crystal Lake	2,662	2,056	175	431	610	492	27	91	2,052	1,564	148	340
18628	Darien	831	586	54	191	380	237	16	127	451	349	38	64

NA = Data Not Available.

DATA FROM 2000 CENSUS -- GENERAL DEMOGRAPHIC PROFILE (AS COUNTED), APRIL 2000

REGIONAL SUMMARY REPORT EXTRACTED AND PRINTED BY NORTHEASTERN ILLINOIS PLANNING COMMISSION AND CHICAGO AREA GEOGRAPHIC INFORMATION STUDY, UIC

Consult User Notes for Definitions and Limitations

GEOGRAPHY:

REGION, COUNTY, MCD (Political Township) and MUNICIPALITY

Table 8. Hispanic Population by Type: 1990, 2000, and 1990 - 2000 Change.

Source: U.S. Census Bureau, Census 2000, Profiles of General Demographic Characteristics, May 2001.

		Hispanic Population by Type											
		2000 Census				1990 Census				Change, 1990-2000			
Geocode	Areaname	Total	Mexican	Puerto Rican	Cuban & Other	Total	Mexican	Puerto Rican	Cuban & Other	Total	Mexican	Puerto Rican	Cuban & Other
18992	Deerfield	312	152	24	136	246	114	15	117	66	38	9	19
19083	Deer Park	47	28	2	17	25	6	5	14	22	22	-3	3
19642	Des Plaines	8,229	6,538	419	1,272	3,520	2,558	199	763	4,709	3,980	220	509
19837	Diamond	49	37	0	12	17	14	0	3	32	23	0	9
20149	Dixmoor	716	639	34	43	258	234	11	13	458	405	23	30
20292	Dolton	791	581	78	132	1,085	868	60	157	-294	-287	18	-25
20591	Downers Grove	1,747	1,225	151	371	1,140	814	77	249	607	411	74	122
21696	East Dundee	116	93	10	13	85	71	1	13	31	22	9	0
21904	East Hazel Crest	116	107	2	7	91	85	1	5	25	22	1	2
22931	Elburn	59	42	2	15	7	2	0	5	52	40	2	10
23074	Elgin	32,430	27,444	2,355	2,631	14,576	11,711	1,895	970	17,854	15,733	460	1,661
23256	Elk Grove Village	2,165	1,458	223	484	1,192	709	116	367	973	749	107	117
23620	Elmhurst	1,717	1,028	183	506	1,148	696	97	355	569	332	86	151
23724	Elmwood Park	2,798	1,434	656	708	1,001	465	183	353	1,797	969	473	355
23945	Elwood	65	39	2	24	29	12	2	15	36	27	0	9
24582	Evanston	4,539	2,794	329	1,416	2,689	1,420	176	1,093	1,850	1,374	153	323
24634	Evergreen Park	831	606	116	109	432	312	48	72	399	294	68	37
26571	Flossmoor	223	143	18	62	97	43	9	45	126	100	9	17
26710	Ford Heights	87	56	2	29	43	27	4	12	44	29	-2	17
26935	Forest Park	1,230	876	159	195	734	499	67	168	496	377	92	27
26987	Forest View	81	69	3	9	18	15	0	3	63	54	3	6
27442	Fox Lake	533	415	43	75	230	171	31	28	303	244	12	47
27533	Fox River Grove	186	126	9	51	99	77	6	16	87	49	3	35
27572	Fox River Valley Gardens	22	17	3	2	12	12	0	0	10	5	3	2
27624	Frankfort	240	171	23	46	89	45	9	35	151	126	14	11
27702	Franklin Park	7,399	6,104	466	829	3,849	2,930	164	755	3,550	3,174	302	74
28872	Geneva	541	408	23	110	177	115	12	50	364	293	11	60
29171	Gilberts	43	27	12	4	20	15	2	3	23	12	10	1
29652	Glencoe	108	32	3	73	129	49	5	75	-21	-17	-2	-2
29730	Glendale Heights	5,842	4,622	234	986	1,725	1,154	149	422	4,117	3,468	85	564
29756	Glen Ellyn	1,275	919	69	287	659	379	36	244	616	540	33	43
29938	Glenview	1,702	1,036	110	556	898	391	31	476	804	645	79	80
30029	Glenwood	452	364	26	62	293	239	14	40	159	125	12	22
30120	Godley	36	29	0	7	5	3	0	2	31	26	0	5
30328	Golf	3	0	0	3	21	16	0	5	-18	-16	0	-2
31121	Grayslake	920	521	125	274	204	116	20	68	716	405	105	206
31446	Green Oaks	94	41	9	44	11	3	0	8	83	38	9	36
31667	Greenwood	16	12	0	4	NA	NA	NA	NA	NA	NA	NA	NA

NA = Data Not Available.

DATA FROM 2000 CENSUS -- GENERAL DEMOGRAPHIC PROFILE (AS COUNTED), APRIL 2000

REGIONAL SUMMARY REPORT EXTRACTED AND PRINTED BY NORTHEASTERN ILLINOIS PLANNING COMMISSION AND CHICAGO AREA GEOGRAPHIC INFORMATION STUDY, UIC

Consult User Notes for Definitions and Limitations

GEOGRAPHY:

REGION, COUNTY, MCD (Political Township) and MUNICIPALITY

Table 8. Hispanic Population by Type: 1990, 2000, and 1990 - 2000 Change.

Source: U.S. Census Bureau, Census 2000, Profiles of General Demographic Characteristics, May 2001.

		Hispanic Population by Type											
		2000 Census				1990 Census				Change, 1990-2000			
Geocode	Areaname	Total	Mexican	Puerto Rican	Cuban & Other	Total	Mexican	Puerto Rican	Cuban & Other	Total	Mexican	Puerto Rican	Cuban & Other
32018	Gurnee	1,738	962	351	425	426	259	85	82	1,312	703	266	343
32200	Hainesville	198	131	18	49	14	14	0	0	184	117	18	49
32525	Hampshire	70	56	5	9	36	33	2	1	34	23	3	8
32746	Hanover Park	10,233	8,548	365	1,320	3,616	2,785	235	596	6,617	5,763	130	724
33331	Harvard	3,023	2,761	40	222	847	784	7	56	2,176	1,977	33	166
33383	Harvey	3,834	3,420	90	324	1,932	1,771	24	137	1,902	1,649	66	187
33435	Harwood Heights	484	223	79	182	264	151	33	80	220	72	46	102
33630	Hawthorn Woods	124	72	18	34	29	18	2	9	95	54	16	25
33695	Hazel Crest	494	338	86	70	401	294	41	66	93	44	45	4
33851	Hebron	55	46	9	0	19	13	4	2	36	33	5	-2
34514	Hickory Hills	1,129	925	81	123	532	446	12	74	597	479	69	49
34722	Highland Park	2,792	2,221	80	491	1,438	890	115	433	1,354	1,331	-35	58
34865	Highwood	1,584	1,336	22	226	1,272	1,110	29	133	312	226	-7	93
35086	Hillside	1,068	800	96	172	440	289	36	115	628	511	60	57
35307	Hinsdale	414	189	48	177	245	109	28	108	169	80	20	69
35385	Hodgkins	933	894	4	35	595	565	5	25	338	329	-1	10
35411	Hoffman Estates	5,198	3,830	332	1,036	2,543	1,590	243	710	2,655	2,240	89	326
35515	Holiday Hills	43	37	5	1	24	22	2	0	19	15	3	1
35866	Hometown	171	125	13	33	85	54	11	20	86	71	2	13
35879	Homewood	597	451	49	97	280	193	27	60	317	258	22	37
36750	Huntley	245	159	33	53	44	29	7	8	201	130	26	45
37218	Indian Creek	8	4	2	2	1	0	1	0	7	4	1	2
37257	Indian Head Park	72	49	8	15	52	27	3	22	20	22	5	-7
37608	Inverness	128	53	12	63	83	38	7	38	45	15	5	25
37894	Island Lake	679	559	27	93	195	139	22	34	484	420	5	59
37907	Itasca	581	444	48	89	350	262	19	69	231	182	29	20
38479	Johnsburg	82	55	8	19	13	13	0	0	69	42	8	19
38570	Joliet	19,552	16,939	586	2,027	9,741	8,839	214	688	9,811	8,100	372	1,339
38830	Justice	928	754	91	83	540	414	45	81	388	340	46	2
39519	Kenilworth	34	6	3	25	25	6	0	19	9	0	3	6
39883	Kildeer	80	53	4	23	41	24	8	9	39	29	-4	14
40767	La Grange	572	393	37	142	251	126	30	95	321	267	7	47
40793	La Grange Park	472	287	52	133	245	148	14	83	227	139	38	50
40884	Lake Barrington	47	16	9	22	27	8	4	15	20	8	5	7
40910	Lake Bluff	72	37	9	26	48	26	4	18	24	11	5	8
41105	Lake Forest	376	160	28	188	316	149	18	149	60	11	10	39
41183	Lake in the Hills	1,462	842	225	395	127	82	16	29	1,335	760	209	366
41326	Lakemoor	196	153	26	17	31	25	4	2	165	128	22	15

NA = Data Not Available.

DATA FROM 2000 CENSUS -- GENERAL DEMOGRAPHIC PROFILE (AS COUNTED), APRIL 2000

REGIONAL SUMMARY REPORT EXTRACTED AND PRINTED BY NORTHEASTERN ILLINOIS PLANNING COMMISSION AND CHICAGO AREA GEOGRAPHIC INFORMATION STUDY, UIC

Consult User Notes for Definitions and Limitations

GEOGRAPHY:

REGION, COUNTY, MCD (Political Township) and MUNICIPALITY

Table 8. Hispanic Population by Type: 1990, 2000, and 1990 - 2000 Change.

Source: U.S. Census Bureau, Census 2000, Profiles of General Demographic Characteristics, May 2001.

		Hispanic Population by Type											
		2000 Census				1990 Census				Change, 1990-2000			
Geocode	Areaname	Total	Mexican	Puerto Rican	Cuban & Other	Total	Mexican	Puerto Rican	Cuban & Other	Total	Mexican	Puerto Rican	Cuban & Other
41586	Lake Villa	181	98	33	50	53	35	4	14	128	63	29	36
41651	Lakewood	55	44	0	11	28	24	0	4	27	20	0	7
41742	Lake Zurich	1,005	730	69	206	565	410	26	129	440	320	43	77
42028	Lansing	1,624	1,355	65	204	779	678	31	70	845	677	34	134
42795	Lemont	393	276	38	79	181	133	9	39	212	143	29	40
43250	Libertyville	566	389	33	144	436	278	32	126	130	111	1	18
43406	Lily Lake	17	9	7	1	NA	NA	NA	NA	NA	NA	NA	NA
43666	Lincolnshire	153	53	11	89	109	48	7	54	44	5	4	35
43744	Lincolnwood	517	167	41	309	368	83	24	261	149	84	17	48
43770	Lindenhurst	508	280	58	170	147	99	21	27	361	181	37	143
43939	Lisle	1,163	869	78	216	593	391	59	143	570	478	19	73
44225	Lockport	660	519	41	100	276	217	14	45	384	302	27	55
44407	Lombard	2,012	1,261	217	534	1,090	585	139	366	922	676	78	168
44524	Long Grove	202	142	9	51	120	102	4	14	82	40	5	37
45421	Lynwood	337	263	25	49	284	218	27	39	53	45	-2	10
45434	Lyons	1,668	1,343	128	197	569	448	27	94	1,099	895	101	103
45564	McCook	20	17	3	0	4	2	0	2	16	15	3	-2
45616	McCullom Lake	44	31	3	10	46	42	4	0	-2	-11	-1	10
45694	McHenry	1,527	1,317	50	160	347	250	20	77	1,180	1,067	30	83
46357	Manhattan	101	91	4	6	35	21	2	12	66	70	2	-6
46604	Maple Park	19	10	1	8	5	4	0	1	14	6	1	7
46786	Marengo	826	688	41	97	358	322	10	26	468	366	31	71
47007	Markham	396	305	31	60	193	151	23	19	203	154	8	41
47540	Matteson	436	305	48	83	365	248	55	62	71	57	-7	21
47774	Maywood	2,843	2,443	96	304	1,795	1,417	74	304	1,048	1,026	22	0
48242	Melrose Park	12,485	10,500	448	1,537	6,303	4,942	303	1,058	6,182	5,558	145	479
48554	Merrionette Park	83	73	5	5	39	28	1	10	44	45	4	-5
48671	Mettawa	15	14	0	1	8	8	0	0	7	6	0	1
48892	Midlothian	976	800	42	134	542	470	11	61	434	330	31	73
49607	Minooka	113	80	7	26	27	20	0	7	86	60	7	19
49854	Mokena	421	324	32	65	90	70	9	11	331	254	23	54
49945	Monee	118	87	7	24	64	61	1	2	54	26	6	22
50218	Montgomery	741	555	104	82	247	189	46	12	494	366	58	70
50647	Morton Grove	988	453	125	410	618	199	62	357	370	254	63	53
51089	Mount Prospect	6,620	5,323	290	1,007	3,411	2,560	170	681	3,209	2,763	120	326
51349	Mundelein	7,487	6,540	195	752	2,867	2,448	84	335	4,620	4,092	111	417
51622	Naperville	4,160	2,490	491	1,179	1,527	826	173	528	2,633	1,664	318	651
52584	New Lenox	563	421	48	94	181	158	8	15	382	263	40	79

NA = Data Not Available.

DATA FROM 2000 CENSUS -- GENERAL DEMOGRAPHIC PROFILE (AS COUNTED), APRIL 2000

REGIONAL SUMMARY REPORT EXTRACTED AND PRINTED BY NORTHEASTERN ILLINOIS PLANNING COMMISSION AND CHICAGO AREA GEOGRAPHIC INFORMATION STUDY, UIC

Consult User Notes for Definitions and Limitations

GEOGRAPHY:

REGION, COUNTY, MCD (Political Township) and MUNICIPALITY

Table 8. Hispanic Population by Type: 1990, 2000, and 1990 - 2000 Change.

Source: U.S. Census Bureau, Census 2000, Profiles of General Demographic Characteristics, May 2001.

		Hispanic Population by Type											
		2000 Census				1990 Census				Change, 1990-2000			
Geocode	Areaname	Total	Mexican	Puerto Rican	Cuban & Other	Total	Mexican	Puerto Rican	Cuban & Other	Total	Mexican	Puerto Rican	Cuban & Other
53000	Niles	1,512	806	157	549	1,016	510	86	420	496	296	71	129
53377	Norridge	553	274	115	164	321	113	54	154	232	161	61	10
53442	North Aurora	1,025	779	83	163	307	255	14	38	718	524	69	125
53455	North Barrington	71	21	9	41	40	30	1	9	31	-9	8	32
53481	Northbrook	616	285	52	279	510	188	37	285	106	97	15	-6
53559	North Chicago	6,552	4,615	775	1,162	3,213	1,833	696	684	3,339	2,782	79	478
53663	Northfield	90	25	7	58	53	18	9	26	37	7	-2	32
53871	Northlake	4,133	3,205	279	649	2,028	1,511	131	386	2,105	1,694	148	263
54144	North Riverside	544	433	46	65	173	125	18	30	371	308	28	35
54534	Oak Brook	208	79	4	125	244	70	6	168	-36	9	-2	-43
54560	Oakbrook Terrace	95	44	22	29	49	19	0	30	46	25	22	-1
54638	Oak Forest	1,645	1,350	96	199	647	530	28	89	998	820	68	110
54820	Oak Lawn	2,942	2,356	212	374	1,322	981	76	265	1,620	1,375	136	109
54885	Oak Park	2,374	1,221	329	824	1,915	923	275	717	459	298	54	107
55041	Oakwood Hills	74	61	7	6	35	10	8	17	39	51	-1	-11
55639	Old Mill Creek	6	2	4	0	0	0	0	0	6	2	4	0
55938	Olympia Fields	86	48	13	25	55	26	0	29	31	22	13	-4
56627	Orland Hills	409	338	28	43	239	177	19	43	170	161	9	0
56640	Orland Park	1,874	1,460	103	311	826	572	56	198	1,048	888	47	113
57225	Palatine	9,247	7,587	312	1,348	1,410	1,037	66	307	7,837	6,550	246	1,041
57381	Palos Heights	161	114	4	43	129	69	10	50	32	45	-6	-7
57394	Palos Hills	854	702	23	129	575	455	20	100	279	247	3	29
57407	Palos Park	99	55	6	38	74	38	6	30	25	17	0	8
57654	Park City	2,506	2,055	130	321	736	566	87	83	1,770	1,489	43	238
57732	Park Forest	1,169	777	173	219	769	539	106	124	400	238	67	95
57875	Park Ridge	1,113	628	145	340	474	215	45	214	639	413	100	126
59052	Peotone	46	36	1	9	17	15	1	1	29	21	0	8
59572	Phoenix	87	74	0	13	69	62	0	7	18	12	0	6
59988	Pingree Grove	5	3	0	2	5	4	0	1	0	-1	0	1
60287	Plainfield	504	371	51	82	65	46	4	15	439	325	47	67
61314	Posen	1,087	1,001	9	77	311	281	3	27	776	720	6	50
61678	Prairie Grove	12	11	0	1	22	16	4	2	-10	-5	-4	-1
62016	Prospect Heights	4,711	4,181	60	470	2,190	1,853	67	270	2,521	2,328	-7	200
63641	Richmond	44	33	5	6	14	12	1	1	30	21	4	5
63706	Richton Park	484	311	88	85	351	258	27	66	133	53	61	19
64135	Ringwood	2	2	0	0	NA	NA	NA	NA	NA	NA	NA	NA
64278	Riverdale	366	253	53	60	460	368	49	43	-94	-115	4	17
64304	River Forest	466	213	50	203	279	114	17	148	187	99	33	55

NA = Data Not Available.

DATA FROM 2000 CENSUS -- GENERAL DEMOGRAPHIC PROFILE (AS COUNTED), APRIL 2000

REGIONAL SUMMARY REPORT EXTRACTED AND PRINTED BY NORTHEASTERN ILLINOIS PLANNING COMMISSION AND CHICAGO AREA GEOGRAPHIC INFORMATION STUDY, UIC

Consult User Notes for Definitions and Limitations

GEOGRAPHY:

REGION, COUNTY, MCD (Political Township) and MUNICIPALITY

Table 8. Hispanic Population by Type: 1990, 2000, and 1990 - 2000 Change.

Source: U.S. Census Bureau, Census 2000, Profiles of General Demographic Characteristics, May 2001.

		Hispanic Population by Type											
		2000 Census				1990 Census				Change, 1990-2000			
Geocode	Areaname	Total	Mexican	Puerto Rican	Cuban & Other	Total	Mexican	Puerto Rican	Cuban & Other	Total	Mexican	Puerto Rican	Cuban & Other
64343	River Grove	1,043	591	216	236	411	215	76	120	632	376	140	116
64421	Riverside	489	350	34	105	243	170	17	56	246	180	17	49
64538	Riverwoods	76	41	11	24	45	4	6	35	31	37	5	-11
64616	Robbins	129	88	21	20	20	12	3	5	109	76	18	15
64902	Rockdale	415	372	9	34	232	213	1	18	183	159	8	16
65338	Rolling Meadows	4,725	3,905	137	683	2,522	2,124	88	310	2,203	1,781	49	373
65442	Romeoville	2,781	2,079	328	374	1,434	1,059	199	176	1,347	1,020	129	198
65806	Roselle	1,197	736	125	336	550	329	45	176	647	407	80	160
65819	Rosemont	1,493	1,305	60	128	785	672	30	83	708	633	30	45
66027	Round Lake	1,292	1,087	58	147	418	361	19	38	874	726	39	109
66040	Round Lake Beach	8,084	6,880	318	886	2,347	1,847	132	368	5,737	5,033	186	518
66053	Round Lake Heights	288	230	15	43	164	144	5	15	124	86	10	28
66066	Round Lake Park	1,584	1,370	59	155	522	455	20	47	1,062	915	39	108
66703	St. Charles	1,535	1,127	105	303	576	450	40	86	959	677	65	217
67769	Sauk Village	1,224	951	81	192	964	870	34	60	260	81	47	132
68003	Schaumburg	3,988	2,449	409	1,130	1,829	980	210	639	2,159	1,469	199	491
68081	Schiller Park	2,598	1,901	330	367	1,382	991	151	240	1,216	910	179	127
69758	Shorewood	341	283	22	36	117	79	7	31	224	204	15	5
70122	Skokie	3,620	1,373	381	1,866	2,457	610	230	1,617	1,163	763	151	249
70161	Sleepy Hollow	134	82	8	44	41	17	1	23	93	65	7	21
70564	South Barrington	69	34	9	26	14	8	1	5	55	26	8	21
70629	South Chicago Heights	718	600	24	94	483	432	13	38	235	168	11	56
70720	South Elgin	1,664	1,202	222	240	428	329	58	41	1,236	873	164	199
70850	South Holland	836	707	54	75	454	353	28	73	382	354	26	2
72052	Spring Grove	69	49	5	15	9	4	0	5	60	45	5	10
72520	Steger	781	661	21	99	595	552	18	25	186	109	3	74
72676	Stickney	1,323	1,149	65	109	392	293	9	90	931	856	56	19
72923	Stone Park	4,057	3,422	76	559	2,544	1,983	75	486	1,513	1,439	1	73
73157	Streamwood	6,108	4,699	382	1,027	2,298	1,668	196	434	3,810	3,031	186	593
73391	Sugar Grove	173	101	14	58	35	21	0	14	138	80	14	44
73638	Summit	5,156	4,717	114	325	3,115	2,913	70	132	2,041	1,804	44	193
74275	Symerton	0	0	0	0	7	6	1	0	-7	-6	-1	0
75081	Third Lake	45	29	5	11	10	6	3	1	35	23	2	10
75185	Thornton	107	90	6	11	86	71	0	15	21	19	6	-4
75484	Tinley Park	1,998	1,582	100	316	944	734	59	151	1,054	848	41	165
75874	Tower Lakes	18	9	1	8	13	6	2	5	5	3	-1	3
76160	Trout Valley	25	23	2	0	NA	NA	NA	NA	NA	NA	NA	NA
76706	Union	23	17	2	4	18	16	0	2	5	1	2	2

NA = Data Not Available.

DATA FROM 2000 CENSUS -- GENERAL DEMOGRAPHIC PROFILE (AS COUNTED), APRIL 2000

REGIONAL SUMMARY REPORT EXTRACTED AND PRINTED BY NORTHEASTERN ILLINOIS PLANNING COMMISSION AND CHICAGO AREA GEOGRAPHIC INFORMATION STUDY, UIC

Consult User Notes for Definitions and Limitations

GEOGRAPHY:

REGION, COUNTY, MCD (Political Township) and MUNICIPALITY

Table 8. Hispanic Population by Type: 1990, 2000, and 1990 - 2000 Change.

Source: U.S. Census Bureau, Census 2000, Profiles of General Demographic Characteristics, May 2001.

		Hispanic Population by Type											
		2000 Census				1990 Census				Change, 1990-2000			
Geocode	Areaname	Total	Mexican	Puerto Rican	Cuban & Other	Total	Mexican	Puerto Rican	Cuban & Other	Total	Mexican	Puerto Rican	Cuban & Other
76935	University Park	120	78	25	17	114	73	13	28	6	5	12	-11
77694	Vernon Hills	1,446	1,007	91	348	589	357	46	186	857	650	45	162
77993	Villa Park	2,770	2,321	131	318	1,125	841	88	196	1,645	1,480	43	122
78175	Virgil	5	5	0	0	NA	NA	NA	NA	NA	NA	NA	NA
78227	Volo	42	39	1	2	NA	NA	NA	NA	NA	NA	NA	NA
78370	Wadsworth	109	63	16	30	49	30	12	7	60	33	4	23
78929	Warrenville	1,349	1,079	78	192	345	237	31	77	1,004	842	47	115
79267	Wauconda	1,125	1,017	24	84	250	220	5	25	875	797	19	59
79293	Waukegan	39,396	30,717	2,976	5,703	16,443	11,642	2,561	2,240	22,953	19,075	415	3,463
79397	Wayne	80	52	12	16	22	11	0	11	58	41	12	5
80047	Westchester	956	705	91	160	315	171	45	99	641	534	46	61
80060	West Chicago	11,405	10,550	150	705	4,510	4,216	96	198	6,895	6,334	54	507
80125	West Dundee	231	157	20	54	76	42	9	25	155	115	11	29
80242	Western Springs	212	131	15	66	127	65	10	52	85	66	5	14
80645	Westmont	1,714	1,328	123	263	731	544	47	140	983	784	76	123
81048	Wheaton	2,023	1,225	169	629	1,051	570	126	355	972	655	43	274
81087	Wheeling	7,135	6,086	183	866	2,508	1,957	88	463	4,627	4,129	95	403
81919	Willowbrook	382	252	21	109	186	128	14	44	196	124	7	65
82049	Willow Springs	254	199	14	41	128	102	4	22	126	97	10	19
82075	Wilmette	574	206	41	327	449	162	34	253	125	44	7	74
82101	Wilmington	100	84	3	13	54	35	0	19	46	49	3	-6
82400	Winfield	233	150	11	72	147	76	17	54	86	74	-6	18
82530	Winnetka	156	54	13	89	105	32	4	69	51	22	9	20
82686	Winthrop Harbor	303	196	48	59	137	102	21	14	166	94	27	45
82855	Wonder Lake	60	42	1	17	11	7	0	4	49	35	1	13
82985	Wood Dale	1,768	1,399	93	276	870	640	60	170	898	759	33	106
83245	Woodridge	2,839	2,314	145	380	1,078	739	108	231	1,761	1,575	37	149
83349	Woodstock	3,830	3,346	63	421	1,114	1,008	15	91	2,716	2,338	48	330
83518	Worth	669	530	39	100	315	265	11	39	354	265	28	61
84220	Zion	3,487	2,279	616	592	1,253	770	301	182	2,234	1,509	315	410

NA = Data Not Available.

DATA FROM 2000 CENSUS -- GENERAL DEMOGRAPHIC PROFILE (AS COUNTED), APRIL 2000

REGIONAL SUMMARY REPORT EXTRACTED AND PRINTED BY NORTHEASTERN ILLINOIS PLANNING COMMISSION AND CHICAGO AREA GEOGRAPHIC INFORMATION STUDY, UIC

Consult User Notes for Definitions and Limitations

GEOGRAPHY:

REGION, COUNTY, MCD (Political Township) and MUNICIPALITY

Table 9. Population in Households and in Group Quarters and Number of Households by Type, 2000.

Source: U.S. Census Bureau, Census 2000, Profiles of General Demographic Characteristics, May 2001.

		Population			Number of Households by Type									
						Family Households						Nonfamily Households		
								Married Couple Families		Female Householder, No Husband Present			Householder Living Alone	
Geocode	Areaname	Total	In Households	In Group Quarters	Total Households	Total	With Own Children Under 18	Total	With Own Children Under 18	Total	With Own Children Under 18	Total	Total	65 Years And Over
1600	Total, Northeastern Illinois	8,091,720	7,944,329	147,391	2,906,925	1,969,653	986,994	1,453,221	729,983	389,081	206,384	937,272	769,539	243,814
	Counties													
031	Cook County	5,376,741	5,283,124	93,617	1,974,181	1,269,592	609,949	868,244	415,813	307,079	158,874	704,589	580,001	183,903
043	DuPage County	904,161	889,048	15,113	325,601	234,354	120,500	198,240	102,717	25,882	13,668	91,247	74,597	22,089
089	Kane County	404,119	397,616	6,503	133,901	101,454	55,722	81,968	44,595	13,406	8,188	32,447	26,295	8,915
097	Lake County	644,356	623,378	20,978	216,297	163,978	91,028	136,686	75,001	19,861	12,365	52,319	42,662	13,472
111	McHenry County	260,077	258,558	1,519	89,403	69,303	38,311	59,453	32,683	6,760	4,046	20,100	16,100	5,432
197	Will County	502,266	492,605	9,661	167,542	130,972	71,484	108,630	59,174	16,093	9,243	36,570	29,884	10,003
	Political Townships													
	Cook County (MCD)													
03103831	Barrington	14,026	14,026	0	4,878	3,923	1,973	3,500	1,738	313	181	955	814	350
03105586	Berwyn	54,016	53,835	181	19,702	12,931	6,505	9,251	4,883	2,531	1,166	6,771	5,794	2,436
03106561	Bloom	93,901	92,942	959	32,537	24,173	12,033	16,767	7,931	5,811	3,338	8,364	7,207	2,861
03107939	Bremen	109,575	107,866	1,709	38,654	28,013	13,549	20,232	9,741	5,934	2,996	10,641	8,962	3,159
03110474	Calumet	22,374	22,363	11	7,710	5,342	3,002	2,823	1,526	1,995	1,251	2,368	1,999	544
03114000	Chicago-Cook	NA	NA	NA	NA	NA	NA	NA	NA	NA	NA	NA	NA	NA
03114364	Cicero	85,616	85,418	198	23,115	18,109	11,727	12,971	9,078	3,164	1,825	5,006	4,041	1,861
03123243	Elk Grove	94,969	94,626	343	37,622	24,518	10,680	19,922	8,733	3,128	1,477	13,104	10,975	3,799
03124595	Evanston	74,239	67,275	6,964	29,651	15,963	7,534	11,987	5,340	3,226	1,851	13,688	10,752	2,668
03132694	Hanover	83,471	82,855	616	28,212	21,071	11,079	17,350	9,242	2,460	1,307	7,141	5,643	1,148
03142808	Lemont	18,002	17,399	603	5,890	4,707	2,385	4,173	2,144	391	178	1,183	1,009	509
03143120	Leyden	94,685	93,998	687	34,730	23,863	11,162	18,120	8,845	4,023	1,725	10,867	9,198	4,077
03145447	Lyons	109,264	107,899	1,365	40,453	28,519	13,718	22,492	10,877	4,367	2,194	11,934	10,086	4,005
03146162	Maine	135,623	133,152	2,471	51,897	35,687	14,984	29,381	12,730	4,533	1,711	16,210	14,166	6,592
03152909	New Trier	56,716	56,488	228	20,156	15,960	8,535	14,445	7,726	1,199	651	4,196	3,802	2,075
03153013	Niles	102,638	100,362	2,276	37,897	27,730	11,555	23,200	9,892	3,406	1,333	10,167	9,153	5,497
03153676	Northfield	82,880	81,153	1,727	30,883	23,376	10,691	20,664	9,395	2,042	1,038	7,507	6,723	3,425
03154430	Norwood Park	26,176	25,736	440	10,167	7,139	2,602	5,715	2,204	1,065	325	3,028	2,736	1,601
03154898	Oak Park	52,524	52,145	379	23,079	12,980	6,802	9,716	5,008	2,676	1,524	10,099	8,547	1,983
03156614	Orland	91,418	90,419	999	31,791	25,028	11,987	21,497	10,453	2,650	1,230	6,763	5,963	2,564
03157238	Palatine	112,740	112,030	710	42,668	29,168	14,539	24,368	12,116	3,396	1,849	13,500	10,586	2,395

NA = Data Not Available.

DATA FROM 2000 CENSUS -- GENERAL DEMOGRAPHIC PROFILE (AS COUNTED), APRIL 2000

REGIONAL SUMMARY REPORT EXTRACTED AND PRINTED BY NORTHEASTERN ILLINOIS PLANNING COMMISSION AND CHICAGO AREA GEOGRAPHIC INFORMATION STUDY, UIC

Consult User Notes for Definitions and Limitations

GEOGRAPHY:

REGION, COUNTY, MCD (Political Township) and MUNICIPALITY

Table 9. Population in Households and in Group Quarters and Number of Households by Type, 2000.

Source: U.S. Census Bureau, Census 2000, Profiles of General Demographic Characteristics, May 2001.

		Population			Number of Households by Type									
						Family Households						Nonfamily Households		
								Married Couple Families		Female Householder, No Husband Present			Householder Living Alone	
Geocode	Areaname	Total	In Households	In Group Quarters	Total Households	Total	With Own Children Under 18	Total	With Own Children Under 18	Total	With Own Children Under 18	Total	Total	65 Years And Over
03157355	Palos	53,419	52,821	598	21,038	14,345	5,673	11,704	4,643	1,927	811	6,693	5,833	2,634
03162133	Proviso	155,831	154,024	1,807	56,076	38,448	17,752	26,643	12,391	9,044	4,331	17,628	15,058	5,872
03163498	Rich	67,623	66,744	879	25,236	18,292	8,625	13,241	5,971	4,102	2,217	6,944	6,128	2,410
03164317	River Forest	11,635	10,704	931	4,092	2,909	1,502	2,415	1,279	408	193	1,183	1,049	463
03164434	Riverside	15,704	15,097	607	6,440	4,156	1,715	3,398	1,449	561	217	2,284	2,003	903
03168016	Schaumburg	134,114	133,307	807	50,780	34,383	17,409	28,134	14,293	4,654	2,514	16,397	13,343	3,241
03172689	Stickney	38,673	38,032	641	13,097	9,917	4,379	7,653	3,579	1,600	572	3,180	2,731	1,464
03175198	Thornton	180,802	179,174	1,628	64,690	45,743	22,899	28,250	13,228	14,102	8,062	18,947	16,509	6,659
03181100	Wheeling	155,834	154,775	1,059	60,327	41,674	19,048	35,656	16,453	4,383	2,026	18,653	16,018	6,117
03183531	Worth	152,239	149,992	2,247	58,786	38,968	17,449	29,607	13,517	7,025	3,076	19,818	17,341	8,246
	DuPage County (MCD)													
04300250	Addison	88,900	87,839	1,061	30,282	22,577	10,416	18,514	8,747	2,678	1,194	7,705	6,193	2,226
04306600	Bloomingdale	111,709	110,708	1,001	39,025	28,573	14,722	23,298	12,087	3,694	1,957	10,452	8,105	1,818
04314000	Chicago-DuPage	NA	NA	NA	NA	NA	NA	NA	NA	NA	NA	NA	NA	NA
04320604	Downers Grove	148,110	146,607	1,503	56,543	39,948	19,305	33,994	16,477	4,503	2,293	16,595	14,246	4,852
04343952	Lisle	117,604	115,717	1,887	43,477	30,380	16,273	26,008	13,920	3,233	1,884	13,097	10,702	2,224
04349451	Milton	118,616	114,288	4,328	42,496	30,385	15,944	25,973	13,624	3,282	1,847	12,111	9,924	3,146
04351635	Naperville	85,736	84,801	935	32,565	22,283	13,077	19,227	11,195	2,287	1,485	10,282	7,971	1,363
04379410	Wayne	63,776	63,656	120	19,687	16,960	10,313	15,001	9,263	1,338	762	2,727	2,051	376
04382413	Winfield	45,155	44,822	333	14,492	11,073	6,062	9,168	5,107	1,222	674	3,419	2,711	661
04383947	York	124,553	120,608	3,945	47,033	32,174	14,388	27,056	12,297	3,645	1,572	14,859	12,694	5,423
	Kane County (MCD)													
08903025	Aurora	115,553	113,784	1,769	37,118	26,766	15,070	19,226	10,745	5,173	3,181	10,352	8,436	2,963
08904091	Batavia	30,137	29,690	447	10,412	8,086	4,604	6,972	3,936	801	500	2,326	1,923	617
08905989	Big Rock	1,938	1,938	0	675	561	249	498	220	35	20	114	89	30
08906262	Blackberry	6,071	6,063	8	2,035	1,665	931	1,517	845	106	64	370	299	119
08909772	Burlington	1,834	1,834	0	643	535	241	470	207	36	19	108	92	41
08910903	Campton	14,072	14,072	0	4,347	3,930	2,249	3,679	2,113	169	94	417	317	94
08921046	Dundee	53,207	53,157	50	16,771	13,445	7,673	10,915	6,207	1,671	1,025	3,326	2,607	775
08923087	Elgin	90,384	88,324	2,060	30,121	21,788	11,974	16,895	9,166	3,381	2,138	8,333	6,660	2,149
08928885	Geneva	23,268	22,501	767	8,040	6,083	3,487	5,380	3,077	504	305	1,957	1,681	711

NA = Data Not Available.

DATA FROM 2000 CENSUS -- GENERAL DEMOGRAPHIC PROFILE (AS COUNTED), APRIL 2000

REGIONAL SUMMARY REPORT EXTRACTED AND PRINTED BY NORTHEASTERN ILLINOIS PLANNING COMMISSION AND CHICAGO AREA GEOGRAPHIC INFORMATION STUDY, UIC

Consult User Notes for Definitions and Limitations

GEOGRAPHY:

REGION, COUNTY, MCD (Political Township) and MUNICIPALITY

Table 9. Population in Households and in Group Quarters and Number of Households by Type, 2000.

Source: U.S. Census Bureau, Census 2000, Profiles of General Demographic Characteristics, May 2001.

					Number of Households by Type									
						Family Households								
								Married Couple Families		Female Householder, No Husband Present		Nonfamily Households		
		Population											Householder Living Alone	
Geocode	Areaname	Total	In Households	In Group Quarters	Total Households	Total	With Own Children Under 18	Total	With Own Children Under 18	Total	With Own Children Under 18	Total	Total	65 Years And Over
08932538	Hampshire	4,793	4,760	33	1,627	1,321	668	1,151	575	112	62	306	243	100
08938908	Kaneville	1,292	1,292	0	452	361	181	324	161	25	15	91	64	23
08960365	Plato	4,018	4,018	0	1,290	1,142	550	1,056	518	57	22	148	109	32
08966430	Rutland	3,959	3,959	0	1,525	1,267	405	1,170	360	58	24	258	227	114
08966716	St. Charles	42,051	40,868	1,183	14,861	11,233	5,897	9,773	5,098	1,058	598	3,628	2,961	969
08973404	Sugar Grove	9,595	9,410	185	3,292	2,724	1,276	2,483	1,142	158	90	568	466	131
08978188	Virgil	1,947	1,946	1	692	547	267	459	225	62	31	145	121	47
	Lake County (MCD)													
09701608	Antioch	21,879	21,877	2	8,573	5,944	2,856	4,831	2,227	760	464	2,629	2,146	761
09703220	Avon	54,957	54,803	154	17,377	13,589	8,396	11,055	6,847	1,741	1,140	3,788	2,952	800
09705326	Benton	17,413	17,397	16	6,232	4,781	2,419	3,884	1,886	662	413	1,451	1,185	361
09718004	Cuba	15,749	15,738	11	5,917	4,628	2,081	4,210	1,862	294	165	1,289	1,109	391
09722853	Ela	39,688	39,200	488	12,504	10,962	6,424	10,052	5,878	667	419	1,542	1,195	351
09727923	Fremont	23,955	23,761	194	7,996	6,483	3,536	5,763	3,162	517	276	1,513	1,246	489
09730952	Grant	17,397	17,373	24	6,812	4,648	2,200	3,706	1,678	633	360	2,164	1,689	534
09741599	Lake Villa	33,721	33,374	347	11,425	9,231	5,203	8,188	4,593	717	424	2,194	1,691	495
09743263	Libertyville	48,904	48,009	895	17,404	12,574	6,818	10,730	5,786	1,369	812	4,830	3,992	1,258
09750364	Moraine (formerly Deerfield)	34,538	34,142	396	12,646	9,471	4,634	8,373	4,072	804	430	3,175	2,737	1,257
09752753	Newport	4,142	4,142	0	1,459	1,190	513	1,073	462	75	34	269	216	76
09769485	Shields	43,382	29,676	13,706	10,397	7,809	4,472	6,524	3,696	990	625	2,588	2,152	808
09777668	Vernon	65,355	64,538	817	22,377	17,779	10,512	15,848	9,371	1,430	921	4,598	3,774	779
09778877	Warren	59,424	59,364	60	22,015	15,758	9,077	13,233	7,501	1,906	1,231	6,257	5,073	1,132
09779280	Wauconda	16,387	16,177	210	6,038	4,286	2,139	3,494	1,735	519	285	1,752	1,398	458
09779306	Waukegan	92,805	90,626	2,179	29,000	20,319	11,668	13,787	7,858	4,699	2,964	8,681	7,050	2,410
09780112	West Deerfield	31,794	30,861	933	10,573	8,964	4,749	8,240	4,353	568	321	1,609	1,428	633
09784233	Zion	22,866	22,320	546	7,552	5,562	3,331	3,695	2,034	1,510	1,081	1,990	1,629	479
	McHenry County (MCD)													
11100607	Alden	1,534	1,534	0	548	427	177	379	157	19	7	121	96	30
11100698	Algonquin	86,219	86,113	106	29,449	23,131	13,355	20,089	11,631	2,225	1,314	6,318	5,086	1,520
11110032	Burton	3,997	3,997	0	1,298	1,100	574	1,006	529	62	31	198	150	45
11112892	Chemung	8,761	8,731	30	2,978	2,154	1,133	1,664	854	306	191	824	680	287

NA = Data Not Available.

DATA FROM 2000 CENSUS -- GENERAL DEMOGRAPHIC PROFILE (AS COUNTED), APRIL 2000

REGIONAL SUMMARY REPORT EXTRACTED AND PRINTED BY NORTHEASTERN ILLINOIS PLANNING COMMISSION AND CHICAGO AREA GEOGRAPHIC INFORMATION STUDY, UIC

Consult User Notes for Definitions and Limitations

GEOGRAPHY:

REGION, COUNTY, MCD (Political Township) and MUNICIPALITY

Table 9. Population in Households and in Group Quarters and Number of Households by Type, 2000.

Source: U.S. Census Bureau, Census 2000, Profiles of General Demographic Characteristics, May 2001.

					Number of Households by Type									
						Family Households						Nonfamily Households		
								Married Couple Families		Female Householder, No Husband Present			Householder Living Alone	
		Population												
Geocode	Areaname	Total	In Households	In Group Quarters	Total Households	Total	With Own Children Under 18	Total	With Own Children Under 18	Total	With Own Children Under 18	Total	Total	65 Years And Over
11116314	Coral	3,020	3,018	2	1,022	874	392	789	353	47	22	148	108	43
11120396	Dorr	18,157	17,823	334	6,703	4,544	2,437	3,697	1,919	585	386	2,159	1,752	602
11121111	Dunham	2,375	2,364	11	698	577	286	488	239	47	28	121	94	34
11130666	Grafton	27,547	27,547	0	8,815	7,574	4,704	6,897	4,285	470	299	1,241	921	286
11131680	Greenwood	10,677	10,334	343	3,560	2,715	1,450	2,244	1,156	310	206	845	662	222
11133305	Hartland	2,063	1,937	126	691	569	212	523	197	22	6	122	88	38
11133864	Hebron	2,166	2,166	0	801	606	272	490	205	76	48	195	155	59
11145707	McHenry	41,740	41,479	261	15,086	11,174	5,717	9,169	4,600	1,353	772	3,912	3,203	1,177
11146799	Marengo	7,239	7,178	61	2,657	1,930	1,039	1,552	798	263	175	727	622	239
11154495	Nunda	35,104	34,883	221	11,917	9,297	5,302	8,108	4,635	802	471	2,620	2,041	650
11163654	Richmond	4,934	4,934	0	1,642	1,322	716	1,168	636	100	56	320	259	125
11164096	Riley	1,811	1,811	0	640	527	212	465	184	40	19	113	84	40
11168653	Seneca	2,733	2,709	24	898	782	333	725	305	33	15	116	99	35
	Will County (MCD)													
19712483	Channahon	8,339	8,339	0	2,604	2,255	1,324	2,010	1,171	149	97	349	278	67
19717536	Crete	23,589	23,341	248	9,065	6,504	2,761	5,333	2,152	820	443	2,561	2,160	745
19718199	Custer	1,463	1,463	0	518	408	183	361	161	28	14	110	93	34
19721241	Du Page	71,745	71,466	279	22,858	18,538	10,466	15,271	8,647	2,345	1,351	4,320	3,435	822
19726519	Florence	642	642	0	216	172	83	151	77	11	3	44	39	15
19727631	Frankfort	41,292	41,052	240	13,192	11,185	6,383	9,898	5,647	948	578	2,007	1,682	488
19731394	Green Garden	2,556	2,548	8	811	706	325	638	302	40	14	105	82	30
19735827	Homer	28,992	28,982	10	9,074	7,973	4,180	7,289	3,877	475	219	1,101	842	261
19738076	Jackson	3,541	3,541	0	1,294	1,007	448	878	383	86	41	287	230	84
19738583	Joliet	86,468	82,487	3,981	30,370	20,103	10,248	13,280	6,465	5,028	2,934	10,267	8,525	3,389
19744238	Lockport	42,048	38,263	3,785	14,499	10,352	4,866	8,217	3,820	1,500	760	4,147	3,366	1,140
19746370	Manhattan	5,615	5,615	0	1,822	1,488	865	1,323	763	109	68	334	279	98
19749958	Monee	13,294	13,259	35	4,786	3,610	1,787	2,547	1,146	886	539	1,176	969	347
19752597	New Lenox	29,730	29,658	72	9,704	8,162	4,505	7,185	3,979	708	386	1,542	1,249	414
19759065	Peotone	3,938	3,938	0	1,435	1,067	535	894	429	126	85	368	309	133
19760300	Plainfield	45,691	45,522	169	14,726	12,367	7,605	10,962	6,766	982	607	2,359	1,844	455
19763108	Reed	6,051	6,029	22	2,142	1,655	859	1,333	665	207	127	487	395	137
19776212	Troy	27,970	27,586	384	9,957	7,632	3,835	6,617	3,332	713	366	2,325	1,952	787

NA = Data Not Available.

DATA FROM 2000 CENSUS -- GENERAL DEMOGRAPHIC PROFILE (AS COUNTED), APRIL 2000

REGIONAL SUMMARY REPORT EXTRACTED AND PRINTED BY NORTHEASTERN ILLINOIS PLANNING COMMISSION AND CHICAGO AREA GEOGRAPHIC INFORMATION STUDY, UIC

Consult User Notes for Definitions and Limitations

GEOGRAPHY:

REGION, COUNTY, MCD (Political Township) and MUNICIPALITY

Table 9. Population in Households and in Group Quarters and Number of Households by Type, 2000.

Source: U.S. Census Bureau, Census 2000, Profiles of General Demographic Characteristics, May 2001.

					Number of Households by Type									
						Family Households								
								Married Couple Families		Female Householder, No Husband Present		Nonfamily Households		
		Population											Householder Living Alone	
Geocode	Areaname	Total	In Households	In Group Quarters	Total Households	Total	With Own Children Under 18	Total	With Own Children Under 18	Total	With Own Children Under 18	Total	Total	65 Years And Over
19779059	Washington	3,948	3,855	93	1,438	1,111	459	955	377	107	60	327	284	136
19779865	Wesley	2,568	2,368	200	815	645	321	546	267	54	27	170	132	47
19781035	Wheatland	44,349	44,349	0	13,003	11,775	8,347	11,108	7,886	490	355	1,228	937	91
19781711	Will	1,568	1,568	0	543	445	218	382	179	43	27	98	84	36
19782114	Wilmington	6,050	5,915	135	2,404	1,582	776	1,250	587	222	135	822	686	232
19782244	Wilton	819	819	0	266	230	105	202	96	16	7	36	32	15
	Municipalities													
00243	Addison	35,914	35,713	201	11,649	9,095	4,464	7,303	3,594	1,186	645	2,554	1,971	555
00685	Algonquin	23,276	23,266	10	7,706	6,332	3,800	5,755	3,470	429	253	1,374	1,119	267
01010	Alsip	19,725	19,632	93	7,536	5,008	2,582	3,694	1,891	986	547	2,528	2,154	847
01595	Antioch	8,788	8,786	2	3,235	2,353	1,354	1,825	1,002	396	281	882	717	255
02154	Arlington Heights	76,031	75,112	919	30,763	20,531	8,982	17,972	7,912	1,925	857	10,232	8,908	3,529
03012	Aurora	142,990	141,101	1,889	46,489	34,227	20,526	26,279	15,797	5,565	3,560	12,262	9,589	2,446
03610	Bannockburn	1,429	740	689	250	223	102	210	99	9	2	27	18	6
03844	Barrington	10,168	10,155	13	3,767	2,797	1,490	2,412	1,284	302	172	970	838	369
03883	Barrington Hills	3,915	3,915	0	1,381	1,168	464	1,090	433	49	21	213	172	73
04013	Bartlett	36,706	36,593	113	12,179	9,989	5,913	8,831	5,278	849	491	2,190	1,728	401
04078	Batavia	23,866	23,317	549	8,494	6,266	3,546	5,353	2,986	659	422	2,228	1,915	828
04303	Beach Park	10,072	10,063	9	3,636	2,728	1,320	2,206	1,035	392	223	908	746	245
04572	Bedford Park	574	574	0	211	161	58	121	45	31	10	50	45	24
04585	Beecher	2,033	2,033	0	830	590	244	493	188	71	43	240	219	109
04975	Bellwood	20,535	20,453	82	6,440	5,100	2,526	3,028	1,469	1,665	866	1,340	1,128	386
05248	Bensenville	20,703	20,297	406	6,885	4,655	2,335	3,614	1,867	639	334	2,230	1,753	596
05404	Berkeley	5,245	5,238	7	1,877	1,387	626	1,052	504	241	90	490	417	210
05573	Berwyn	54,016	53,835	181	19,702	12,931	6,505	9,251	4,883	2,531	1,166	6,771	5,794	2,436
06587	Bloomingdale	21,675	20,860	815	8,219	5,660	2,466	4,715	2,008	692	342	2,559	2,000	555
06704	Blue Island	23,463	23,416	47	8,247	5,468	3,106	3,324	1,915	1,592	964	2,779	2,323	726
07133	Bolingbrook	56,321	56,042	279	17,416	14,246	8,365	11,587	6,842	1,901	1,144	3,170	2,469	490
07770	Braidwood	5,203	5,181	22	1,843	1,423	734	1,149	568	175	106	420	341	115
08225	Bridgeview	15,335	14,938	397	5,631	3,813	1,813	2,907	1,443	660	274	1,818	1,544	691
08446	Broadview	8,264	8,264	0	3,194	2,145	967	1,342	578	648	325	1,049	901	294
08576	Brookfield	19,085	18,830	255	7,536	5,031	2,355	3,958	1,872	799	373	2,505	2,096	859

NA = Data Not Available.

DATA FROM 2000 CENSUS -- GENERAL DEMOGRAPHIC PROFILE (AS COUNTED), APRIL 2000

REGIONAL SUMMARY REPORT EXTRACTED AND PRINTED BY NORTHEASTERN ILLINOIS PLANNING COMMISSION AND CHICAGO AREA GEOGRAPHIC INFORMATION STUDY, UIC

Consult User Notes for Definitions and Limitations

GEOGRAPHY:

REGION, COUNTY, MCD (Political Township) and MUNICIPALITY

Table 9. Population in Households and in Group Quarters and Number of Households by Type, 2000.

Source: U.S. Census Bureau, Census 2000, Profiles of General Demographic Characteristics, May 2001.

		Population			Number of Households by Type									
						Family Households						Nonfamily Households		
								Married Couple Families		Female Householder, No Husband Present			Householder Living Alone	
Geocode	Areaname	Total	In Households	In Group Quarters	Total Households	Total	With Own Children Under 18	Total	With Own Children Under 18	Total	With Own Children Under 18	Total	Total	65 Years And Over
09447	Buffalo Grove	42,909	42,673	236	15,708	11,663	6,702	10,366	5,970	1,040	603	4,045	3,473	1,011
09531	Bull Valley	726	726	0	268	217	77	206	73	9	3	51	41	23
09642	Burbank	27,902	27,785	117	9,317	7,263	3,204	5,662	2,664	1,129	393	2,054	1,763	960
09759	Burlington	452	452	0	171	127	68	100	49	15	11	44	36	18
09798	Burnham	4,170	3,869	301	1,449	971	531	597	307	298	183	478	417	98
09980	Burr Ridge	10,408	10,152	256	3,541	2,914	1,318	2,705	1,235	149	57	627	562	298
10487	Calumet City	39,071	39,049	22	15,139	10,014	5,242	5,798	2,768	3,384	2,045	5,125	4,517	1,742
10513	Calumet Park	8,516	8,516	0	2,991	2,150	1,045	1,148	523	803	437	841	713	185
11332	Carol Stream	40,438	40,353	85	13,872	10,137	6,299	8,285	5,218	1,333	828	3,735	2,928	837
11358	Carpentersville	30,586	30,582	4	8,872	7,237	4,309	5,598	3,374	1,021	611	1,635	1,236	342
11592	Cary	15,531	15,501	30	4,962	4,110	2,620	3,615	2,329	369	224	852	696	256
12476	Channahon	7,344	7,344	0	2,279	1,989	1,158	1,792	1,050	123	69	290	228	63
14000	Chicago	2,896,016	2,836,469	59,547	1,061,928	632,558	306,456	372,970	179,408	200,963	105,705	429,370	345,832	92,345
14026	Chicago Heights	32,776	32,132	644	10,703	7,821	4,081	4,812	2,356	2,383	1,436	2,882	2,449	1,043
14065	Chicago Ridge	14,127	13,917	210	5,739	3,486	1,707	2,495	1,219	714	383	2,253	1,797	519
14351	Cicero	85,616	85,418	198	23,115	18,109	11,727	12,971	9,078	3,164	1,825	5,006	4,041	1,861
14572	Clarendon Hills	7,610	7,503	107	2,836	2,056	1,159	1,764	1,000	226	135	780	704	255
15170	Coal City	4,797	4,797	0	1,871	1,306	675	1,070	526	170	108	565	486	214
16691	Country Club Hills	16,169	16,149	20	5,297	4,247	2,166	2,776	1,368	1,219	664	1,050	923	194
16873	Countryside	5,991	5,979	12	2,661	1,604	630	1,224	471	277	121	1,057	920	327
17458	Crest Hill	13,329	10,606	2,723	4,478	2,759	1,354	2,021	945	537	310	1,719	1,384	355
17497	Crestwood	11,251	10,679	572	4,685	2,761	1,173	2,067	880	531	231	1,924	1,689	592
17523	Crete	7,346	7,218	128	2,704	2,091	921	1,796	785	198	94	613	518	225
17887	Crystal Lake	38,000	37,724	276	13,070	9,852	5,834	8,374	4,956	1,097	682	3,218	2,646	1,062
18628	Darien	22,860	22,756	104	8,735	6,457	2,745	5,597	2,383	635	287	2,278	1,959	601
18992	Deerfield	18,420	18,063	357	6,420	5,164	2,821	4,686	2,558	385	219	1,256	1,140	552
19083	Deer Park	3,102	3,102	0	989	899	474	863	457	29	14	90	69	23
19642	Des Plaines	58,720	57,720	1,000	22,362	15,074	6,517	12,251	5,442	2,006	797	7,288	6,363	2,975
19837	Diamond	1,393	1,393	0	551	406	199	295	123	81	61	145	118	31
20149	Dixmoor	3,934	3,889	45	1,372	888	416	469	217	303	151	484	407	168
20292	Dolton	25,614	25,383	231	8,512	6,494	3,544	3,797	1,983	2,219	1,314	2,018	1,771	671
20591	Downers Grove	48,724	47,956	768	18,979	13,017	6,105	11,215	5,329	1,358	621	5,962	5,197	2,280
21696	East Dundee	2,955	2,955	0	1,228	878	339	729	271	98	48	350	283	100

NA = Data Not Available.

DATA FROM 2000 CENSUS -- GENERAL DEMOGRAPHIC PROFILE (AS COUNTED), APRIL 2000

REGIONAL SUMMARY REPORT EXTRACTED AND PRINTED BY NORTHEASTERN ILLINOIS PLANNING COMMISSION AND CHICAGO AREA GEOGRAPHIC INFORMATION STUDY, UIC

Consult User Notes for Definitions and Limitations

GEOGRAPHY:

REGION, COUNTY, MCD (Political Township) and MUNICIPALITY

Table 9. Population in Households and in Group Quarters and Number of Households by Type, 2000.

Source: U.S. Census Bureau, Census 2000, Profiles of General Demographic Characteristics, May 2001.

		Population			Number of Households by Type									
						Family Households						Nonfamily Households		
								Married Couple Families		Female Householder, No Husband Present			Householder Living Alone	
Geocode	Areaname	Total	In Households	In Group Quarters	Total Households	Total	With Own Children Under 18	Total	With Own Children Under 18	Total	With Own Children Under 18	Total	Total	65 Years And Over
21904	East Hazel Crest	1,607	1,545	62	590	425	210	268	122	121	71	165	143	46
22931	Elburn	2,756	2,748	8	1,038	753	417	638	347	93	60	285	239	104
23074	Elgin	94,487	92,579	1,908	31,543	22,399	12,490	17,209	9,541	3,549	2,219	9,144	7,365	2,338
23256	Elk Grove Village	34,727	34,506	221	13,278	9,294	4,447	7,748	3,736	1,144	548	3,984	3,393	1,142
23620	Elmhurst	42,762	41,171	1,591	15,627	11,233	5,303	9,693	4,687	1,163	489	4,394	3,850	1,785
23724	Elmwood Park	25,405	25,162	243	9,858	6,530	2,911	4,893	2,256	1,222	513	3,328	2,874	1,296
23945	Elwood	1,620	1,620	0	637	461	215	388	176	51	27	176	141	53
24582	Evanston	74,239	67,275	6,964	29,651	15,963	7,534	11,987	5,340	3,226	1,851	13,688	10,752	2,668
24634	Evergreen Park	20,821	20,412	409	7,471	5,303	2,626	4,059	2,108	986	424	2,168	1,966	1,063
26571	Flossmoor	9,301	9,301	0	3,331	2,648	1,288	2,278	1,098	279	146	683	626	301
26710	Ford Heights	3,456	3,456	0	984	779	478	212	92	485	335	205	185	46
26935	Forest Park	15,688	15,472	216	7,632	3,477	1,669	2,204	1,008	978	539	4,155	3,459	755
26987	Forest View	778	778	0	302	210	75	167	64	31	5	92	83	51
27442	Fox Lake	9,178	9,178	0	4,046	2,330	1,056	1,797	770	363	202	1,716	1,433	542
27533	Fox River Grove	4,862	4,862	0	1,677	1,295	760	1,102	656	139	82	382	296	82
27572	Fox River Valley Gardens	788	787	1	295	233	113	207	97	13	6	62	48	14
27624	Frankfort	10,391	10,202	189	3,418	2,943	1,462	2,654	1,297	221	130	475	419	165
27702	Franklin Park	19,434	19,286	148	6,484	4,763	2,360	3,699	1,934	712	309	1,721	1,442	763
28872	Geneva	19,515	19,132	383	6,718	5,185	3,038	4,567	2,675	455	274	1,533	1,291	400
29171	Gilberts	1,279	1,279	0	394	352	201	315	179	25	15	42	35	8
29652	Glencoe	8,762	8,761	1	3,072	2,558	1,360	2,356	1,238	159	98	514	445	235
29730	Glendale Heights	31,765	31,749	16	10,791	7,595	4,122	5,992	3,334	1,071	573	3,196	2,463	332
29756	Glen Ellyn	26,999	26,890	109	10,207	7,195	3,747	6,230	3,285	689	364	3,012	2,575	948
29938	Glenview	41,847	41,315	532	15,464	11,879	5,506	10,496	4,864	1,065	527	3,585	3,205	1,477
30029	Glenwood	9,000	9,000	0	3,373	2,471	1,068	1,797	751	530	252	902	800	327
30120	Godley	594	594	0	200	155	95	110	68	31	21	45	35	15
30328	Golf	451	451	0	156	133	65	119	56	9	5	23	19	9
31121	Grayslake	18,506	18,495	11	6,503	4,950	3,159	4,314	2,732	478	342	1,553	1,215	260
31446	Green Oaks	3,572	3,516	56	1,079	978	567	930	541	37	22	101	82	24
31667	Greenwood	244	244	0	84	66	29	54	22	5	3	18	14	4
32018	Gurnee	28,834	28,804	30	10,629	7,714	4,497	6,652	3,839	829	537	2,915	2,412	684
32200	Hainesville	2,129	2,129	0	701	586	381	527	346	44	28	115	82	9
32525	Hampshire	2,900	2,900	0	1,015	793	426	676	359	80	46	222	178	77

NA = Data Not Available.

DATA FROM 2000 CENSUS -- GENERAL DEMOGRAPHIC PROFILE (AS COUNTED), APRIL 2000

REGIONAL SUMMARY REPORT EXTRACTED AND PRINTED BY NORTHEASTERN ILLINOIS PLANNING COMMISSION AND CHICAGO AREA GEOGRAPHIC INFORMATION STUDY, UIC

Consult User Notes for Definitions and Limitations

GEOGRAPHY:

REGION, COUNTY, MCD (Political Township) and MUNICIPALITY

Table 9. Population in Households and in Group Quarters and Number of Households by Type, 2000.

Source: U.S. Census Bureau, Census 2000, Profiles of General Demographic Characteristics, May 2001.

					Number of Households by Type									
						Family Households								
								Married Couple Families		Female Householder, No Husband Present		Nonfamily Households		
		Population											Householder Living Alone	
Geocode	Areaname	Total	In Households	In Group Quarters	Total Households	Total	With Own Children Under 18	Total	With Own Children Under 18	Total	With Own Children Under 18	Total	Total	65 Years And Over
32746	Hanover Park	38,278	38,212	66	11,105	9,108	5,454	7,151	4,410	1,310	770	1,997	1,494	230
33331	Harvard	7,996	7,957	39	2,610	1,853	1,037	1,403	766	289	188	757	626	263
33383	Harvey	30,000	29,638	362	8,990	6,759	3,515	3,273	1,607	2,863	1,641	2,231	1,865	642
33435	Harwood Heights	8,297	8,291	6	3,505	2,184	822	1,659	647	379	134	1,321	1,180	578
33630	Hawthorn Woods	6,002	6,000	2	1,831	1,709	1,012	1,633	966	56	37	122	77	18
33695	Hazel Crest	14,816	14,639	177	5,067	3,730	1,929	2,341	1,163	1,138	640	1,337	1,147	500
33851	Hebron	1,038	1,038	0	390	271	150	195	97	53	39	119	97	34
34514	Hickory Hills	13,926	13,864	62	5,216	3,696	1,639	2,967	1,331	498	237	1,520	1,268	445
34722	Highland Park	31,365	31,169	196	11,521	8,918	4,256	8,055	3,799	664	362	2,603	2,249	1,074
34865	Highwood	4,143	4,047	96	1,555	933	463	672	345	156	77	622	531	202
35086	Hillside	8,155	7,913	242	2,998	2,035	968	1,449	664	442	240	963	823	274
35307	Hinsdale	17,349	17,118	231	5,977	4,661	2,676	4,170	2,393	387	230	1,316	1,181	513
35385	Hodgkins	2,134	2,134	0	841	470	205	335	166	75	23	371	309	144
35411	Hoffman Estates	49,495	49,232	263	17,034	12,730	7,036	10,537	5,873	1,627	949	4,304	3,393	679
35515	Holiday Hills	831	831	0	280	226	116	184	95	28	15	54	38	6
35866	Hometown	4,467	4,467	0	1,895	1,172	515	818	377	289	116	723	669	397
35879	Homewood	19,543	19,249	294	7,552	5,259	2,688	4,210	2,120	849	477	2,293	2,085	999
36750	Huntley	5,730	5,730	0	2,324	1,757	725	1,564	621	137	76	567	481	229
37218	Indian Creek	194	192	2	65	59	22	47	19	8	2	6	5	4
37257	Indian Head Park	3,685	3,473	212	1,683	1,046	310	889	250	124	51	637	596	337
37608	Inverness	6,749	6,735	14	2,312	2,041	839	1,929	793	87	34	271	225	109
37894	Island Lake	8,153	8,153	0	2,837	2,151	1,327	1,809	1,120	245	151	686	528	78
37907	Itasca	8,302	8,166	136	3,179	2,258	1,014	1,873	846	276	134	921	736	188
38479	Johnsburg	5,391	5,377	14	1,760	1,501	790	1,300	689	125	64	259	208	69
38570	Joliet	106,221	101,727	4,494	36,182	25,404	14,052	18,795	10,338	4,828	2,857	10,778	8,951	3,614
38830	Justice	12,193	12,176	17	4,402	3,104	1,754	2,129	1,156	700	466	1,298	987	238
39519	Kenilworth	2,494	2,494	0	792	698	395	647	366	44	26	94	81	51
39883	Kildeer	3,460	3,460	0	1,077	1,002	550	948	520	33	19	75	58	19
40767	La Grange	15,608	15,035	573	5,624	4,051	2,130	3,393	1,820	519	267	1,573	1,380	543
40793	La Grange Park	13,295	12,954	341	5,432	3,516	1,605	2,919	1,334	453	210	1,916	1,723	984
40884	Lake Barrington	4,757	4,757	0	2,039	1,456	484	1,341	434	80	38	583	522	189
40910	Lake Bluff	6,056	6,056	0	2,118	1,743	968	1,573	861	135	88	375	334	133
41105	Lake Forest	20,059	18,587	1,472	6,687	5,331	2,605	4,924	2,386	314	174	1,356	1,224	643

NA = Data Not Available.

DATA FROM 2000 CENSUS -- GENERAL DEMOGRAPHIC PROFILE (AS COUNTED), APRIL 2000

REGIONAL SUMMARY REPORT EXTRACTED AND PRINTED BY NORTHEASTERN ILLINOIS PLANNING COMMISSION AND CHICAGO AREA GEOGRAPHIC INFORMATION STUDY, UIC

Consult User Notes for Definitions and Limitations

GEOGRAPHY:

REGION, COUNTY, MCD (Political Township) and MUNICIPALITY

Table 9. Population in Households and in Group Quarters and Number of Households by Type, 2000.

Source: U.S. Census Bureau, Census 2000, Profiles of General Demographic Characteristics, May 2001.

		Population			Number of Households by Type									
						Family Households						Nonfamily Households		
								Married Couple Families		Female Householder, No Husband Present			Householder Living Alone	
Geocode	Areaname	Total	In Households	In Group Quarters	Total Households	Total	With Own Children Under 18	Total	With Own Children Under 18	Total	With Own Children Under 18	Total	Total	65 Years And Over
41183	Lake in the Hills	23,152	23,152	0	7,652	6,294	3,967	5,620	3,542	478	309	1,358	992	137
41326	Lakemoor	2,788	2,788	0	1,014	718	430	608	362	77	45	296	209	37
41586	Lake Villa	5,864	5,757	107	2,052	1,594	926	1,393	793	153	107	458	350	127
41651	Lakewood	2,337	2,337	0	815	706	318	656	296	44	19	109	94	39
41742	Lake Zurich	18,104	17,935	169	5,746	4,869	3,121	4,329	2,785	406	265	877	713	200
42028	Lansing	28,332	28,332	0	11,416	7,774	3,456	6,088	2,612	1,301	677	3,642	3,183	1,441
42795	Lemont	13,098	12,597	501	4,420	3,409	1,722	2,977	1,520	325	150	1,011	867	452
43250	Libertyville	20,742	19,956	786	7,298	5,454	2,943	4,829	2,591	488	286	1,844	1,571	572
43406	Lily Lake	825	825	0	252	216	140	197	130	13	7	36	24	8
43666	Lincolnshire	6,108	5,872	236	2,134	1,797	798	1,689	751	79	38	337	284	120
43744	Lincolnwood	12,359	12,313	46	4,482	3,446	1,356	3,011	1,225	319	104	1,036	956	728
43770	Lindenhurst	12,539	12,420	119	4,235	3,472	1,917	3,148	1,731	221	133	763	603	185
43939	Lisle	21,182	20,999	183	8,663	5,242	2,713	4,397	2,251	594	360	3,421	2,746	527
44225	Lockport	15,191	15,187	4	5,599	4,137	2,153	3,409	1,790	542	284	1,462	1,165	389
44407	Lombard	42,322	40,981	1,341	16,487	10,720	4,906	8,893	4,128	1,298	581	5,767	4,737	1,699
44524	Long Grove	6,735	6,403	332	1,962	1,791	1,028	1,696	974	62	35	171	123	39
45421	Lynwood	7,377	7,377	0	2,620	1,987	1,059	1,410	734	461	270	633	541	132
45434	Lyons	10,255	10,249	6	4,032	2,557	1,210	1,845	885	506	244	1,475	1,209	460
45564	McCook	254	254	0	119	69	23	47	17	14	3	50	47	18
45616	McCullom Lake	1,038	1,038	0	382	273	145	215	110	36	25	109	87	20
45694	McHenry	21,501	21,281	220	7,872	5,560	3,046	4,502	2,439	749	441	2,312	1,942	777
46357	Manhattan	3,330	3,330	0	1,144	871	529	751	452	84	52	273	232	75
46604	Maple Park	765	765	0	280	208	111	165	85	31	19	72	61	23
46786	Marengo	6,355	6,294	61	2,387	1,694	921	1,335	683	256	176	693	595	235
47007	Markham	12,620	12,595	25	3,842	3,118	1,304	1,677	646	1,165	542	724	589	243
47540	Matteson	12,928	12,828	100	4,561	3,553	1,687	2,523	1,151	826	455	1,008	877	346
47774	Maywood	26,987	26,798	189	7,937	6,151	2,874	3,230	1,493	2,396	1,193	1,786	1,514	543
48242	Melrose Park	23,171	23,137	34	7,631	5,448	2,864	3,951	2,241	968	437	2,183	1,836	728
48554	Merrionette Park	1,999	1,999	0	957	493	217	350	156	103	48	464	417	194
48671	Mettawa	367	362	5	135	109	45	102	39	2	2	26	22	9
48892	Midlothian	14,315	14,238	77	5,158	3,747	1,914	2,778	1,429	708	369	1,411	1,170	414
49607	Minooka	3,971	3,971	0	1,315	1,089	648	925	541	106	76	226	187	52
49854	Mokena	14,583	14,581	2	4,703	3,913	2,281	3,466	2,027	341	209	790	657	155

NA = Data Not Available.

DATA FROM 2000 CENSUS -- GENERAL DEMOGRAPHIC PROFILE (AS COUNTED), APRIL 2000

REGIONAL SUMMARY REPORT EXTRACTED AND PRINTED BY NORTHEASTERN ILLINOIS PLANNING COMMISSION AND CHICAGO AREA GEOGRAPHIC INFORMATION STUDY, UIC

Consult User Notes for Definitions and Limitations

GEOGRAPHY:

REGION, COUNTY, MCD (Political Township) and MUNICIPALITY

Table 9. Population in Households and in Group Quarters and Number of Households by Type, 2000.

Source: U.S. Census Bureau, Census 2000, Profiles of General Demographic Characteristics, May 2001.

		Population			Number of Households by Type									
						Family Households						Nonfamily Households		
								Married Couple Families		Female Householder, No Husband Present			Householder Living Alone	
Geocode	Areaname	Total	In Households	In Group Quarters	Total Households	Total	With Own Children Under 18	Total	With Own Children Under 18	Total	With Own Children Under 18	Total	Total	65 Years And Over
49945	Monee	2,924	2,921	3	1,204	873	319	763	261	76	39	331	264	105
50218	Montgomery	5,471	5,455	16	2,164	1,464	669	1,180	531	208	100	700	591	257
50647	Morton Grove	22,451	22,172	279	8,199	6,287	2,399	5,435	2,156	616	186	1,912	1,748	1,011
51089	Mount Prospect	56,265	56,199	66	21,585	15,163	6,587	12,887	5,695	1,563	662	6,422	5,422	2,160
51349	Mundelein	30,935	30,758	177	9,858	7,717	4,653	6,403	3,944	885	526	2,141	1,675	443
51622	Naperville	128,358	126,372	1,986	43,751	33,644	20,687	30,256	18,649	2,600	1,641	10,107	8,247	1,957
52584	New Lenox	17,771	17,758	13	5,853	4,834	2,866	4,213	2,494	470	286	1,019	827	255
53000	Niles	30,068	28,718	1,350	12,002	7,941	2,631	6,482	2,236	1,024	290	4,061	3,678	2,181
53377	Norridge	14,582	14,148	434	5,727	3,991	1,253	3,209	1,077	596	150	1,736	1,586	998
53442	North Aurora	10,585	10,447	138	4,019	2,833	1,448	2,386	1,205	325	181	1,186	984	332
53455	North Barrington	2,918	2,918	0	1,003	888	403	842	376	28	18	115	92	31
53481	Northbrook	33,435	32,684	751	12,203	9,682	4,325	8,821	3,935	652	308	2,521	2,305	1,381
53559	North Chicago	35,918	23,636	12,282	7,661	5,575	3,548	3,715	2,408	1,448	941	2,086	1,668	457
53663	Northfield	5,389	5,388	1	2,155	1,533	672	1,353	584	136	64	622	563	290
53871	Northlake	11,878	11,408	470	3,873	2,755	1,324	2,087	1,088	441	163	1,118	956	465
54144	North Riverside	6,688	6,306	382	2,935	1,746	583	1,362	462	281	96	1,189	1,044	559
54534	Oak Brook	8,702	8,562	140	3,124	2,590	839	2,393	781	140	43	534	478	277
54560	Oakbrook Terrace	2,300	2,300	0	1,198	553	170	454	141	79	27	645	559	162
54638	Oak Forest	28,051	27,517	534	9,785	7,335	3,608	5,972	3,011	952	429	2,450	2,021	581
54820	Oak Lawn	55,245	54,755	490	22,220	14,555	5,728	11,559	4,752	2,245	749	7,665	6,876	3,781
54885	Oak Park	52,524	52,145	379	23,079	12,980	6,802	9,716	5,008	2,676	1,524	10,099	8,547	1,983
55041	Oakwood Hills	2,194	2,194	0	719	598	344	526	299	49	30	121	85	16
55639	Old Mill Creek	251	251	0	98	69	31	60	26	6	4	29	23	5
55938	Olympia Fields	4,732	4,672	60	1,696	1,381	488	1,217	405	122	64	315	268	161
56627	Orland Hills	6,779	6,772	7	2,153	1,768	1,142	1,419	917	267	187	385	316	87
56640	Orland Park	51,077	50,640	437	18,675	14,356	6,010	12,387	5,276	1,471	581	4,319	3,841	1,859
57225	Palatine	65,479	65,262	217	25,518	16,592	8,210	13,596	6,731	2,119	1,148	8,926	7,018	1,587
57381	Palos Heights	11,260	10,475	785	4,123	3,134	1,030	2,761	925	274	82	989	914	586
57394	Palos Hills	17,665	17,498	167	7,320	4,776	1,728	3,715	1,294	811	353	2,544	2,207	817
57407	Palos Park	4,689	4,680	9	1,802	1,390	479	1,260	437	100	36	412	367	199
57654	Park City	6,637	6,637	0	2,600	1,577	941	1,119	663	321	214	1,023	849	187
57732	Park Forest	23,462	23,047	415	9,138	6,186	2,990	4,101	1,888	1,720	929	2,952	2,591	952
57875	Park Ridge	37,775	37,108	667	14,219	10,466	4,593	9,015	4,052	1,134	445	3,753	3,428	1,820

NA = Data Not Available.

DATA FROM 2000 CENSUS -- GENERAL DEMOGRAPHIC PROFILE (AS COUNTED), APRIL 2000

REGIONAL SUMMARY REPORT EXTRACTED AND PRINTED BY NORTHEASTERN ILLINOIS PLANNING COMMISSION AND CHICAGO AREA GEOGRAPHIC INFORMATION STUDY, UIC

Consult User Notes for Definitions and Limitations

GEOGRAPHY:

REGION, COUNTY, MCD (Political Township) and MUNICIPALITY

Table 9. Population in Households and in Group Quarters and Number of Households by Type, 2000.

Source: U.S. Census Bureau, Census 2000, Profiles of General Demographic Characteristics, May 2001.

		Population			Number of Households by Type									
						Family Households						Nonfamily Households		
								Married Couple Families		Female Householder, No Husband Present			Householder Living Alone	
Geocode	Areaname	Total	In Households	In Group Quarters	Total Households	Total	With Own Children Under 18	Total	With Own Children Under 18	Total	With Own Children Under 18	Total	Total	65 Years And Over
59052	Peotone	3,385	3,385	0	1,268	931	475	762	367	128	86	337	284	117
59572	Phoenix	2,157	2,157	0	789	543	222	227	85	270	119	246	215	104
59988	Pingree Grove	124	124	0	50	35	9	28	6	3	1	15	13	7
60287	Plainfield	13,038	12,967	71	4,315	3,522	2,039	3,177	1,855	246	139	793	637	182
61314	Posen	4,730	4,730	0	1,627	1,173	607	857	455	219	113	454	367	140
61678	Prairie Grove	960	960	0	303	262	140	244	132	11	6	41	24	7
62016	Prospect Heights	17,081	17,079	2	6,379	4,432	2,037	3,643	1,700	482	247	1,947	1,600	554
63641	Richmond	1,091	1,091	0	415	285	146	234	113	37	24	130	104	39
63706	Richton Park	12,533	12,275	258	4,578	3,198	1,800	2,176	1,174	847	525	1,380	1,195	323
64135	Ringwood	471	471	0	171	144	63	126	52	11	8	27	24	6
64278	Riverdale	15,055	15,044	11	4,987	3,674	2,345	1,662	999	1,686	1,151	1,313	1,117	299
64304	River Forest	11,635	10,704	931	4,092	2,909	1,502	2,415	1,279	408	193	1,183	1,049	463
64343	River Grove	10,668	10,620	48	4,404	2,765	1,258	2,033	942	524	239	1,639	1,383	647
64421	Riverside	8,895	8,836	59	3,552	2,438	1,096	2,040	941	302	131	1,114	975	348
64538	Riverwoods	3,843	3,691	152	1,261	1,118	531	1,044	497	53	28	143	124	48
64616	Robbins	6,635	6,216	419	1,985	1,490	690	538	200	810	439	495	438	212
64902	Rockdale	1,888	1,883	5	762	474	230	343	161	82	44	288	237	87
65338	Rolling Meadows	24,604	24,263	341	8,923	6,173	2,980	4,980	2,429	821	434	2,750	2,175	622
65442	Romeoville	21,153	20,223	930	6,764	5,381	2,909	4,385	2,377	683	361	1,383	1,024	186
65806	Roselle	23,115	23,041	74	8,443	6,236	3,178	5,163	2,671	801	396	2,207	1,790	476
65819	Rosemont	4,224	4,224	0	1,692	987	497	733	382	150	82	705	593	226
66027	Round Lake	5,842	5,839	3	2,029	1,539	878	1,172	655	247	162	490	380	87
66040	Round Lake Beach	25,859	25,719	140	7,349	6,029	3,924	4,867	3,203	768	511	1,320	1,026	332
66053	Round Lake Heights	1,347	1,347	0	425	339	198	264	157	56	30	86	62	17
66066	Round Lake Park	6,038	6,038	0	2,131	1,563	698	1,224	516	226	129	568	470	258
66703	St. Charles	27,896	27,086	810	10,351	7,418	3,767	6,321	3,167	823	473	2,933	2,432	828
67769	Sauk Village	10,411	10,411	0	3,331	2,648	1,415	1,811	915	639	391	683	556	139
68003	Schaumburg	75,386	74,950	436	31,799	19,308	9,021	15,857	7,345	2,582	1,343	12,491	10,260	2,468
68081	Schiller Park	11,850	11,849	1	4,244	3,045	1,415	2,323	1,129	485	215	1,199	947	295
69758	Shorewood	7,686	7,686	0	2,565	2,147	1,116	1,877	988	188	90	418	346	87
70122	Skokie	63,348	62,209	1,139	23,223	17,044	7,480	14,041	6,280	2,295	981	6,179	5,492	3,147
70161	Sleepy Hollow	3,553	3,553	0	1,185	1,026	541	934	487	68	42	159	118	27
70564	South Barrington	3,760	3,760	0	1,147	1,061	547	988	504	47	29	86	67	19

NA = Data Not Available.

DATA FROM 2000 CENSUS -- GENERAL DEMOGRAPHIC PROFILE (AS COUNTED), APRIL 2000

REGIONAL SUMMARY REPORT EXTRACTED AND PRINTED BY NORTHEASTERN ILLINOIS PLANNING COMMISSION AND CHICAGO AREA GEOGRAPHIC INFORMATION STUDY, UIC

Consult User Notes for Definitions and Limitations

GEOGRAPHY:

REGION, COUNTY, MCD (Political Township) and MUNICIPALITY

Table 9. Population in Households and in Group Quarters and Number of Households by Type, 2000.

Source: U.S. Census Bureau, Census 2000, Profiles of General Demographic Characteristics, May 2001.

					Number of Households by Type									
						Family Households								
								Married Couple Families		Female Householder, No Husband Present		Nonfamily Households		
		Population											Householder Living Alone	
Geocode	Areaname	Total	In Households	In Group Quarters	Total Households	Total	With Own Children Under 18	Total	With Own Children Under 18	Total	With Own Children Under 18	Total	Total	65 Years And Over
70629	South Chicago Heights	3,970	3,857	113	1,570	1,026	429	765	319	181	75	544	458	190
70720	South Elgin	16,100	15,867	233	5,565	4,310	2,465	3,702	2,126	421	237	1,255	952	166
70850	South Holland	22,147	21,634	513	7,663	6,006	2,549	4,732	1,981	992	455	1,657	1,484	842
72052	Spring Grove	3,880	3,880	0	1,166	1,046	635	985	604	43	24	120	87	26
72520	Steger	9,682	9,680	2	3,862	2,508	1,211	1,914	899	403	217	1,354	1,155	376
72676	Stickney	6,148	5,637	511	2,253	1,516	621	1,115	467	288	110	737	636	332
72923	Stone Park	5,127	5,127	0	1,265	1,065	667	797	556	149	67	200	147	49
73157	Streamwood	36,407	36,182	225	12,095	9,411	4,921	7,768	4,121	1,116	583	2,684	2,096	361
73391	Sugar Grove	3,909	3,909	0	1,272	1,075	600	976	540	65	46	197	153	37
73638	Summit	10,637	10,604	33	3,356	2,417	1,282	1,635	932	530	271	939	773	326
74275	Symerton	106	106	0	34	25	13	22	12	1	0	9	8	2
75081	Third Lake	1,355	1,344	11	428	370	216	349	205	17	8	58	40	10
75185	Thornton	2,582	2,582	0	1,008	711	278	581	232	98	35	297	255	123
75484	Tinley Park	48,401	47,684	717	17,478	12,788	6,364	10,749	5,442	1,507	722	4,690	4,038	1,521
75874	Tower Lakes	1,310	1,310	0	449	390	193	365	174	16	14	59	52	21
76160	Trout Valley	599	599	0	197	177	79	168	74	7	3	20	12	7
76706	Union	576	576	0	204	158	77	130	65	19	6	46	32	13
76935	University Park	6,662	6,630	32	2,253	1,695	964	968	504	632	405	558	479	163
77694	Vernon Hills	20,120	20,120	0	7,568	5,312	3,202	4,479	2,694	636	412	2,256	1,877	444
77993	Villa Park	22,075	22,059	16	7,810	5,752	2,813	4,612	2,316	765	356	2,058	1,668	629
78175	Virgil	266	266	0	86	74	43	60	38	10	4	12	11	3
78227	Volo	180	160	20	52	40	17	29	13	7	3	12	7	4
78370	Wadsworth	3,083	3,083	0	1,036	887	407	817	377	41	17	149	119	50
78929	Warrenville	13,363	13,343	20	4,931	3,474	1,939	2,819	1,555	477	304	1,457	1,162	195
79267	Wauconda	9,448	9,333	115	3,611	2,405	1,195	1,957	970	299	162	1,206	990	340
79293	Waukegan	87,901	85,811	2,090	27,787	19,445	11,232	13,764	7,901	4,050	2,561	8,342	6,711	2,072
79397	Wayne	2,137	2,137	0	726	631	285	594	268	27	10	95	74	25
80047	Westchester	16,824	16,709	115	7,015	4,925	1,601	4,090	1,373	645	194	2,090	1,856	1,054
80060	West Chicago	23,469	23,232	237	6,379	5,230	3,079	4,227	2,619	537	287	1,149	819	172
80125	West Dundee	5,428	5,428	0	2,059	1,454	761	1,224	655	160	81	605	500	171
80242	Western Springs	12,493	12,493	0	4,318	3,614	1,850	3,288	1,709	251	111	704	646	368
80645	Westmont	24,554	23,425	1,129	9,900	5,977	2,876	4,659	2,215	1,027	563	3,923	3,220	1,164
81048	Wheaton	55,416	51,216	4,200	19,377	13,720	7,104	11,892	6,172	1,410	765	5,657	4,754	1,446

NA = Data Not Available.

DATA FROM 2000 CENSUS -- GENERAL DEMOGRAPHIC PROFILE (AS COUNTED), APRIL 2000

REGIONAL SUMMARY REPORT EXTRACTED AND PRINTED BY NORTHEASTERN ILLINOIS PLANNING COMMISSION AND CHICAGO AREA GEOGRAPHIC INFORMATION STUDY, UIC

Consult User Notes for Definitions and Limitations

GEOGRAPHY:

REGION, COUNTY, MCD (Political Township) and MUNICIPALITY

Table 9. Population in Households and in Group Quarters and Number of Households by Type, 2000.

Source: U.S. Census Bureau, Census 2000, Profiles of General Demographic Characteristics, May 2001.

					Number of Households by Type									
						Family Households						Nonfamily Households		
								Married Couple Families		Female Householder, No Husband Present			Householder Living Alone	
		Population												
Geocode	Areaname	Total	In Households	In Group Quarters	Total Households	Total	With Own Children Under 18	Total	With Own Children Under 18	Total	With Own Children Under 18	Total	Total	65 Years And Over
81087	Wheeling	34,496	34,126	370	13,280	8,454	4,186	6,780	3,396	1,192	610	4,826	4,000	1,088
81919	Willowbrook	8,967	8,831	136	4,178	2,273	879	1,882	706	311	144	1,905	1,684	522
82049	Willow Springs	5,027	5,027	0	1,948	1,381	574	1,161	477	144	65	567	484	128
82075	Wilmette	27,651	27,428	223	10,039	7,727	4,078	6,913	3,667	645	332	2,312	2,114	1,214
82101	Wilmington	5,134	4,999	135	1,991	1,318	694	1,038	531	195	118	673	565	205
82400	Winfield	8,718	8,663	55	2,975	2,404	1,278	2,157	1,158	190	97	571	486	152
82530	Winnetka	12,419	12,415	4	4,162	3,433	1,966	3,167	1,804	208	128	729	662	324
82686	Winthrop Harbor	6,670	6,665	5	2,370	1,883	950	1,582	773	198	123	487	404	121
82855	Wonder Lake	1,345	1,345	0	445	367	201	309	167	40	24	78	57	17
82985	Wood Dale	13,535	13,533	2	5,117	3,663	1,493	3,014	1,259	448	159	1,454	1,180	489
83245	Woodridge	30,934	30,848	86	11,382	8,088	4,359	6,495	3,477	1,192	719	3,294	2,673	365
83349	Woodstock	20,151	19,489	662	7,273	4,844	2,731	3,835	2,084	702	484	2,429	1,985	669
83518	Worth	11,047	10,887	160	4,383	2,798	1,273	2,033	926	524	243	1,585	1,352	465
84220	Zion	22,866	22,320	546	7,552	5,562	3,331	3,695	2,034	1,510	1,081	1,990	1,629	479

NA = Data Not Available.

DATA FROM 2000 CENSUS -- GENERAL DEMOGRAPHIC PROFILE (AS COUNTED), APRIL 2000

REGIONAL SUMMARY REPORT EXTRACTED AND PRINTED BY NORTHEASTERN ILLINOIS PLANNING COMMISSION AND CHICAGO AREA GEOGRAPHIC INFORMATION STUDY, UIC

Consult User Notes for Definitions and Limitations

GEOGRAPHY:

REGION, COUNTY, MCD (Political Township) and MUNICIPALITY

Table 10. Population in Households and in Group Quarters and Number of Households by Type, 1990.

Source: U.S. Census Bureau, Census 2000, Profiles of General Demographic Characteristics, May 2001.

					Number of Households by Type									
						Family Households								
								Married Couple Families		Female Householder, No Husband Present		Nonfamily Households		
		Population											Householder Living Alone	
Geocode	Areaname	Total	In Households	In Group Quarters	Total Households	Total	With Own Children Under 18	Total	With Own Children Under 18	Total	With Own Children Under 18	Total	Total	65 Years And Over
1600	Total, Northeastern Illinois	7,261,176	7,129,746	131,430	2,619,847	1,815,469	875,035	1,360,866	654,747	351,537	184,418	804,378	672,192	231,787
	Counties													
031	Cook County	5,105,067	5,021,054	84,013	1,879,488	1,248,468	577,306	878,032	399,957	289,381	150,395	631,020	530,253	184,123
043	DuPage County	781,666	771,807	9,859	279,344	208,804	105,797	181,206	93,222	20,398	10,177	70,540	57,064	16,232
089	Kane County	317,471	311,327	6,144	107,176	81,218	43,757	66,736	35,670	10,569	6,265	25,958	21,358	8,389
097	Lake County	516,418	495,311	21,107	173,966	134,570	71,026	114,146	60,121	15,202	8,647	39,396	32,207	10,730
111	McHenry County	183,241	181,595	1,646	62,940	49,778	26,483	43,457	23,294	4,467	2,410	13,162	10,631	4,318
197	Will County	357,313	348,652	8,661	116,933	92,631	50,666	77,289	42,483	11,520	6,524	24,302	20,679	7,995
	Political Townships													
	Cook County (MCD)													
03103831	Barrington	13,034	12,922	112	4,334	3,615	1,876	3,263	1,713	270	133	719	598	254
03105586	Berwyn	45,426	45,236	190	19,298	11,986	4,465	9,226	3,658	2,056	655	7,312	6,564	3,341
03106561	Bloom	95,029	93,984	1,045	31,760	24,914	12,533	18,584	9,031	5,113	3,002	6,846	5,894	2,383
03107939	Bremen	107,803	105,930	1,873	36,010	27,673	14,137	21,507	11,141	4,740	2,454	8,337	7,141	2,599
03110474	Calumet	21,000	20,987	13	7,645	5,177	2,869	3,316	1,761	1,464	937	2,468	2,107	720
03114000	Chicago-Cook	2,783,726	2,736,518	47,208	1,025,174	631,894	300,200	377,550	172,362	201,168	109,821	393,280	328,829	106,792
03114364	Cicero	67,436	66,144	1,292	23,179	16,105	8,339	11,380	6,176	3,310	1,650	7,074	6,154	3,033
03123243	Elk Grove	87,857	87,472	385	34,640	23,318	9,628	19,418	8,073	2,719	1,199	11,322	8,927	2,552
03124595	Evanston	73,233	64,472	8,761	27,954	15,628	6,884	11,966	5,167	2,989	1,490	12,326	9,566	2,719
03132694	Hanover	62,308	62,069	239	20,600	16,503	8,933	14,024	7,656	1,753	977	4,097	3,055	670
03142808	Lemont	11,537	11,101	436	3,798	3,049	1,536	2,687	1,403	284	112	749	627	298
03143120	Leyden	89,142	88,435	707	34,117	23,720	9,549	18,777	7,898	3,540	1,278	10,397	9,094	3,934
03145447	Lyons	105,004	103,536	1,468	39,055	28,341	12,534	23,310	10,561	3,643	1,531	10,714	9,071	3,350
03146162	Maine	128,837	126,199	2,638	49,693	35,244	13,420	29,723	11,659	4,067	1,424	14,449	12,540	5,030
03152909	New Trier	54,705	54,354	351	19,735	16,004	7,294	14,367	6,602	1,296	583	3,731	3,375	1,752
03153013	Niles	96,412	94,325	2,087	36,160	27,678	10,027	23,882	8,906	2,892	944	8,482	7,612	4,330
03153676	Northfield	78,186	76,688	1,498	28,607	22,146	9,478	19,640	8,477	1,889	803	6,461	5,597	2,357
03154430	Norwood Park	25,600	25,097	503	9,842	7,281	2,182	5,995	1,943	989	200	2,561	2,329	1,292
03154898	Oak Park	53,648	53,183	465	22,607	13,364	6,611	10,059	4,984	2,718	1,435	9,243	7,755	2,337
03156614	Orland	69,542	68,432	1,110	22,492	18,798	10,105	16,637	9,120	1,626	797	3,694	3,174	1,073
03157238	Palatine	103,273	102,510	763	38,961	27,443	13,293	23,407	11,416	2,958	1,510	11,518	8,683	1,585

NA = Data Not Available.

DATA FROM 2000 CENSUS -- GENERAL DEMOGRAPHIC PROFILE (AS COUNTED), APRIL 2000

REGIONAL SUMMARY REPORT EXTRACTED AND PRINTED BY NORTHEASTERN ILLINOIS PLANNING COMMISSION AND CHICAGO AREA GEOGRAPHIC INFORMATION STUDY, UIC

Consult User Notes for Definitions and Limitations

GEOGRAPHY:

REGION, COUNTY, MCD (Political Township) and MUNICIPALITY

Table 10. Population in Households and in Group Quarters and Number of Households by Type, 1990.

Source: U.S. Census Bureau, Census 2000, Profiles of General Demographic Characteristics, May 2001.

					Number of Households by Type									
						Family Households								
								Married Couple Families		Female Householder, No Husband Present		Nonfamily Households		
		Population											Householder Living Alone	
Geocode	Areaname	Total	In Households	In Group Quarters	Total Households	Total	With Own Children Under 18	Total	With Own Children Under 18	Total	With Own Children Under 18	Total	Total	65 Years And Over
03157355	Palos	50,916	50,259	657	18,663	13,979	5,771	11,846	5,013	1,558	609	4,684	4,019	1,481
03162133	Proviso	152,443	150,432	2,011	55,638	39,578	16,979	29,870	12,891	7,423	3,340	16,060	13,999	5,752
03163498	Rich	61,458	60,493	965	21,832	16,904	8,487	13,598	6,741	2,690	1,474	4,928	4,286	1,604
03164317	River Forest	11,669	10,652	1,017	4,073	2,870	1,250	2,417	1,101	356	115	1,203	1,068	560
03164434	Riverside	15,240	15,103	137	6,439	4,278	1,476	3,567	1,302	546	142	2,161	1,955	1,023
03168016	Schaumburg	127,625	127,157	468	46,941	33,247	17,792	28,114	15,280	3,840	2,064	13,694	10,679	2,060
03172689	Stickney	37,297	36,775	522	12,766	10,030	4,177	8,137	3,563	1,418	485	2,736	2,406	1,320
03175198	Thornton	175,896	174,120	1,776	64,394	46,759	20,848	33,972	14,529	10,083	5,323	17,635	15,581	6,660
03181100	Wheeling	148,641	147,398	1,243	56,727	40,742	18,093	35,352	15,940	3,999	1,755	15,985	13,272	3,994
03183531	Worth	151,144	149,071	2,073	56,354	40,200	16,540	32,441	13,890	5,984	2,153	16,154	14,296	7,268
	DuPage County (MCD)													
04300250	Addison	82,727	81,906	821	28,577	21,886	10,019	18,377	8,676	2,443	1,031	6,691	5,404	1,739
04306600	Bloomingdale	96,050	95,183	867	32,637	25,318	14,054	21,743	12,182	2,618	1,510	7,319	5,604	1,061
04314000	Chicago-DuPage	0	0	0	0	0	0	0	0	0	0	0	0	0
04320604	Downers Grove	137,862	136,811	1,051	51,670	37,801	17,940	32,892	15,890	3,700	1,692	13,869	11,663	3,573
04343952	Lisle	108,452	106,754	1,698	38,643	28,414	15,809	24,976	14,003	2,581	1,483	10,229	8,255	1,411
04349451	Milton	108,148	105,305	2,843	38,430	28,463	14,627	24,784	12,835	2,831	1,491	9,967	7,876	2,405
04351635	Naperville	49,533	48,956	577	18,901	13,266	7,167	11,763	6,338	1,140	686	5,635	4,419	862
04379410	Wayne	40,379	40,164	215	12,643	11,054	6,840	10,052	6,273	678	427	1,589	1,128	118
04382413	Winfield	37,969	37,605	364	12,573	9,918	5,451	8,479	4,762	1,016	542	2,655	2,066	482
04383947	York	120,546	119,123	1,423	45,270	32,684	13,890	28,140	12,263	3,391	1,315	12,586	10,649	4,581
	Kane County (MCD)													
08903025	Aurora	101,769	100,019	1,750	34,573	24,803	13,464	18,728	9,924	4,418	2,716	9,770	8,083	3,115
08904091	Batavia	20,306	19,796	510	7,090	5,418	2,958	4,713	2,585	519	291	1,672	1,410	535
08905989	Big Rock	1,948	1,948	0	634	555	301	502	276	34	19	79	64	22
08906262	Blackberry	3,658	3,658	0	1,235	1,036	519	961	483	47	25	199	167	73
08909772	Burlington	1,555	1,555	0	515	422	215	392	199	17	12	93	76	36
08910903	Campton	9,473	9,473	0	2,797	2,596	1,541	2,459	1,475	96	44	201	157	47
08921046	Dundee	39,070	39,070	0	12,451	10,296	5,773	8,473	4,734	1,331	808	2,155	1,672	516
08923087	Elgin	72,355	69,944	2,411	25,020	17,837	9,463	14,202	7,439	2,709	1,619	7,183	5,888	2,433
08928885	Geneva	16,025	15,372	653	5,651	4,309	2,195	3,893	1,988	295	158	1,342	1,186	593

NA = Data Not Available.

DATA FROM 2000 CENSUS -- GENERAL DEMOGRAPHIC PROFILE (AS COUNTED), APRIL 2000

REGIONAL SUMMARY REPORT EXTRACTED AND PRINTED BY NORTHEASTERN ILLINOIS PLANNING COMMISSION AND CHICAGO AREA GEOGRAPHIC INFORMATION STUDY, UIC

Consult User Notes for Definitions and Limitations

GEOGRAPHY:

REGION, COUNTY, MCD (Political Township) and MUNICIPALITY

Table 10. Population in Households and in Group Quarters and Number of Households by Type, 1990.

Source: U.S. Census Bureau, Census 2000, Profiles of General Demographic Characteristics, May 2001.

					Number of Households by Type									
						Family Households								
								Married Couple Families		Female Householder, No Husband Present		Nonfamily Households		
		Population											Householder Living Alone	
Geocode	Areaname	Total	In Households	In Group Quarters	Total Households	Total	With Own Children Under 18	Total	With Own Children Under 18	Total	With Own Children Under 18	Total	Total	65 Years And Over
08932538	Hampshire	3,398	3,350	48	1,110	930	468	824	426	71	28	180	148	90
08938908	Kaneville	1,367	1,367	0	443	380	215	350	204	14	7	63	54	29
08960365	Plato	3,469	3,469	0	1,059	949	502	881	478	46	15	110	77	26
08966430	Rutland	2,549	2,531	18	771	681	379	628	352	27	15	90	72	26
08966716	St. Charles	33,112	32,358	754	11,341	8,861	4,714	7,761	4,139	831	456	2,480	2,026	746
08973404	Sugar Grove	5,514	5,514	0	1,842	1,606	779	1,489	724	81	40	236	190	69
08978188	Virgil	1,903	1,903	0	644	539	271	480	244	33	12	105	88	33
	Lake County (MCD)													
09701608	Antioch	18,046	18,017	29	6,846	4,922	2,335	4,156	1,922	545	313	1,924	1,575	723
09703220	Avon	35,989	35,855	134	11,846	9,189	5,405	7,425	4,380	1,289	780	2,657	2,144	759
09705326	Benton	15,815	15,793	22	5,353	4,328	2,300	3,705	1,965	433	234	1,025	818	262
09718004	Cuba	14,118	14,093	25	5,128	4,230	1,763	3,854	1,629	265	104	898	761	268
09722853	Ela	32,433	32,020	413	10,161	9,029	5,153	8,432	4,863	417	213	1,132	878	243
09727923	Fremont	14,280	14,168	112	4,699	3,971	2,063	3,568	1,901	289	117	728	590	196
09730952	Grant	14,423	14,392	31	5,465	3,862	1,811	3,141	1,435	522	287	1,603	1,245	477
09741599	Lake Villa	20,764	20,462	302	6,818	5,652	3,215	5,019	2,864	445	263	1,166	900	314
09743263	Libertyville	42,436	41,426	1,010	14,874	11,302	5,938	9,754	5,167	1,161	618	3,572	2,935	997
09750364	Moraine (formerly Deerfield)	34,814	34,158	656	12,684	9,791	4,435	8,665	3,913	836	415	2,893	2,469	1,066
09752753	Newport	3,561	3,561	0	1,169	980	490	882	450	61	24	189	154	42
09769485	Shields	43,414	28,557	14,857	9,930	7,679	4,229	6,629	3,662	814	459	2,251	1,893	583
09777668	Vernon	51,141	50,822	319	17,571	14,031	8,363	12,595	7,550	1,056	658	3,540	2,784	334
09778877	Warren	34,785	34,769	16	13,049	9,595	5,044	8,145	4,245	1,102	653	3,454	2,725	592
09779280	Wauconda	12,859	12,685	174	4,610	3,496	1,670	2,983	1,420	370	189	1,114	900	327
09779306	Waukegan	78,185	76,367	1,818	27,597	19,176	9,619	13,880	6,778	3,994	2,286	8,421	7,072	2,664
09780112	West Deerfield	29,580	28,917	663	9,631	8,419	4,320	7,720	3,997	537	262	1,212	1,034	429
09784233	Zion	19,775	19,249	526	6,535	4,918	2,873	3,593	1,980	1,066	772	1,617	1,330	454
	McHenry County (MCD)													
11100607	Alden	1,457	1,424	33	487	394	186	349	165	27	13	93	77	29
11100698	Algonquin	57,746	57,677	69	19,778	15,983	8,753	14,187	7,876	1,306	679	3,795	3,077	1,096
11110032	Burton	2,144	2,144	0	700	596	298	512	270	55	19	104	85	28
11112892	Chemung	6,660	6,616	44	2,379	1,743	909	1,426	723	218	145	636	534	253

NA = Data Not Available.

DATA FROM 2000 CENSUS -- GENERAL DEMOGRAPHIC PROFILE (AS COUNTED), APRIL 2000

REGIONAL SUMMARY REPORT EXTRACTED AND PRINTED BY NORTHEASTERN ILLINOIS PLANNING COMMISSION AND CHICAGO AREA GEOGRAPHIC INFORMATION STUDY, UIC

Consult User Notes for Definitions and Limitations

GEOGRAPHY:

REGION, COUNTY, MCD (Political Township) and MUNICIPALITY

Table 10. Population in Households and in Group Quarters and Number of Households by Type, 1990.

Source: U.S. Census Bureau, Census 2000, Profiles of General Demographic Characteristics, May 2001.

		Population			Number of Households by Type									
						Family Households						Nonfamily Households		
								Married Couple Families		Female Householder, No Husband Present			Householder Living Alone	
Geocode	Areaname	Total	In Households	In Group Quarters	Total Households	Total	With Own Children Under 18	Total	With Own Children Under 18	Total	With Own Children Under 18	Total	Total	65 Years And Over
11116314	Coral	2,549	2,530	19	826	710	341	640	312	36	14	116	90	42
11120396	Dorr	14,231	13,721	510	5,230	3,657	1,816	3,061	1,514	417	232	1,573	1,261	548
11121111	Dunham	2,001	1,916	85	630	521	265	435	212	51	36	109	80	32
11130666	Grafton	9,946	9,886	60	3,270	2,735	1,562	2,442	1,399	207	117	535	406	134
11131680	Greenwood	8,317	8,193	124	2,759	2,250	1,238	1,971	1,079	198	118	509	407	152
11133305	Hartland	1,911	1,796	115	578	512	243	480	231	21	7	66	50	11
11133864	Hebron	1,817	1,815	2	641	506	227	423	191	55	25	135	110	56
11145707	McHenry	37,034	36,678	356	13,026	9,980	5,210	8,499	4,456	1,073	588	3,046	2,509	1,156
11146799	Marengo	5,723	5,694	29	2,152	1,567	748	1,318	618	176	96	585	503	243
11154495	Nunda	24,759	24,565	194	8,164	6,684	3,747	5,951	3,380	519	272	1,480	1,137	405
11163654	Richmond	3,286	3,280	6	1,122	910	460	801	409	77	41	212	176	79
11164096	Riley	1,431	1,431	0	498	415	182	382	172	16	4	83	69	33
11168653	Seneca	2,229	2,229	0	700	615	298	580	287	15	4	85	60	21
	Will County (MCD)													
19712483	Channahon	5,386	5,386	0	1,651	1,450	895	1,292	813	108	57	201	166	54
19717536	Crete	21,512	21,308	204	7,803	5,934	2,729	5,026	2,284	621	318	1,869	1,604	500
19718199	Custer	1,110	1,110	0	383	311	159	284	144	18	10	72	64	26
19721241	Du Page	55,444	55,441	3	16,805	14,226	9,039	12,161	7,861	1,532	926	2,579	1,990	518
19726519	Florence	720	720	0	218	198	123	169	108	22	12	20	19	4
19727631	Frankfort	25,755	25,489	266	8,005	6,855	4,074	6,076	3,649	569	329	1,150	950	282
19731394	Green Garden	1,722	1,722	0	540	465	223	423	205	31	15	75	59	24
19735827	Homer	21,464	21,464	0	6,225	5,702	3,436	5,308	3,239	262	134	523	404	124
19738076	Jackson	2,700	2,700	0	900	739	403	658	347	59	37	161	144	55
19738583	Joliet	84,243	79,886	4,357	29,466	20,516	10,103	14,762	6,943	4,513	2,673	8,950	7,824	3,705
19744238	Lockport	32,336	29,235	3,101	10,244	7,825	3,840	6,363	3,175	1,051	490	2,419	2,045	725
19746370	Manhattan	3,963	3,963	0	1,260	1,061	600	952	541	81	44	199	175	77
19749958	Monee	10,765	10,717	48	3,664	2,776	1,584	2,009	1,114	635	403	888	736	279
19752597	New Lenox	20,716	20,716	0	6,689	5,696	3,123	5,064	2,825	486	244	993	853	295
19759065	Peotone	3,613	3,597	16	1,287	1,001	505	879	443	84	42	286	259	138
19760300	Plainfield	15,392	15,325	67	5,135	4,282	2,191	3,781	1,946	376	197	853	728	278
19763108	Reed	4,086	4,086	0	1,393	1,114	627	936	520	134	85	279	246	114
19776212	Troy	21,642	21,321	321	7,214	5,788	3,215	5,120	2,869	508	275	1,426	1,253	367

NA = Data Not Available.

DATA FROM 2000 CENSUS -- GENERAL DEMOGRAPHIC PROFILE (AS COUNTED), APRIL 2000

REGIONAL SUMMARY REPORT EXTRACTED AND PRINTED BY NORTHEASTERN ILLINOIS PLANNING COMMISSION AND CHICAGO AREA GEOGRAPHIC INFORMATION STUDY, UIC

Consult User Notes for Definitions and Limitations

GEOGRAPHY:

REGION, COUNTY, MCD (Political Township) and MUNICIPALITY

Table 10. Population in Households and in Group Quarters and Number of Households by Type, 1990.

Source: U.S. Census Bureau, Census 2000, Profiles of General Demographic Characteristics, May 2001.

					Number of Households by Type									
						Family Households								
								Married Couple Families		Female Householder, No Husband Present		Nonfamily Households		
		Population											Householder Living Alone	
Geocode	Areaname	Total	In Households	In Group Quarters	Total Households	Total	With Own Children Under 18	Total	With Own Children Under 18	Total	With Own Children Under 18	Total	Total	65 Years And Over
19779059	Washington	3,724	3,641	83	1,278	1,041	449	941	414	63	23	237	200	102
19779865	Wesley	2,540	2,469	71	803	675	341	581	284	62	40	128	109	39
19781035	Wheatland	10,746	10,746	0	3,133	2,912	1,981	2,772	1,899	94	58	221	178	37
19781711	Will	1,323	1,312	11	446	359	173	316	156	24	11	87	76	18
19782114	Wilmington	5,736	5,623	113	2,176	1,521	759	1,247	613	175	98	655	571	222
19782244	Wilton	675	675	0	215	184	94	169	91	12	3	31	26	12
	Municipalities													
00243	Addison	32,058	31,923	135	10,722	8,416	NA	6,849	NA	1,107	NA	2,306	1,871	442
00685	Algonquin	11,663	11,663	0	3,875	3,268	NA	2,990	NA	201	NA	607	483	117
01010	Alsip	18,227	18,187	40	6,716	4,787	NA	3,809	NA	737	NA	1,929	1,611	525
01595	Antioch	6,105	6,096	9	2,234	1,617	NA	1,285	NA	250	NA	617	503	243
02154	Arlington Heights	75,460	74,326	1,134	28,810	20,644	NA	18,272	NA	1,789	NA	8,166	6,836	2,412
03012	Aurora	99,581	97,722	1,859	33,710	24,302	NA	18,659	NA	4,122	NA	9,408	7,667	2,629
03610	Bannockburn	1,388	921	467	301	271	NA	259	NA	7	NA	30	21	4
03844	Barrington	9,504	9,399	105	3,508	2,672	NA	2,316	NA	287	NA	836	724	336
03883	Barrington Hills	4,202	4,195	7	1,366	1,228	NA	1,139	NA	50	NA	138	114	44
04013	Bartlett	19,373	19,263	110	6,365	5,274	NA	4,679	NA	447	NA	1,091	840	185
04078	Batavia	17,076	16,880	196	6,225	4,554	NA	3,959	NA	445	NA	1,671	1,451	715
04303	Beach Park	9,513	9,513	0	3,321	2,609	NA	2,231	NA	252	NA	712	582	202
04572	Bedford Park	566	566	0	214	170	NA	135	NA	25	NA	44	41	26
04585	Beecher	2,032	2,032	0	743	578	NA	515	NA	43	NA	165	143	77
04975	Bellwood	20,241	20,137	104	6,270	5,186	NA	3,561	NA	1,294	NA	1,084	912	328
05248	Bensenville	17,767	17,479	288	6,537	4,371	NA	3,552	NA	540	NA	2,166	1,701	553
05404	Berkeley	5,137	5,137	0	1,898	1,465	NA	1,197	NA	184	NA	433	384	203
05573	Berwyn	45,426	45,236	190	19,298	11,986	NA	9,226	NA	2,056	NA	7,312	6,564	3,341
06587	Bloomingdale	16,614	15,906	708	5,838	4,367	NA	3,815	NA	410	NA	1,471	1,183	238
06704	Blue Island	21,203	21,133	70	7,934	5,190	NA	3,662	NA	1,146	NA	2,744	2,365	965
07133	Bolingbrook	40,843	40,840	3	12,387	10,289	NA	8,655	NA	1,230	NA	2,098	1,639	430
07770	Braidwood	3,584	3,584	0	1,205	971	NA	812	NA	119	NA	234	207	94
08225	Bridgeview	14,402	13,962	440	5,234	3,807	NA	3,024	NA	572	NA	1,427	1,255	584
08446	Broadview	8,713	8,713	0	3,374	2,337	NA	1,717	NA	497	NA	1,037	903	329
08576	Brookfield	18,876	18,798	78	7,499	5,240	NA	4,400	NA	638	NA	2,259	1,964	884

NA = Data Not Available.

DATA FROM 2000 CENSUS -- GENERAL DEMOGRAPHIC PROFILE (AS COUNTED), APRIL 2000

REGIONAL SUMMARY REPORT EXTRACTED AND PRINTED BY NORTHEASTERN ILLINOIS PLANNING COMMISSION AND CHICAGO AREA GEOGRAPHIC INFORMATION STUDY, UIC

Consult User Notes for Definitions and Limitations

GEOGRAPHY:

REGION, COUNTY, MCD (Political Township) and MUNICIPALITY

Table 10. Population in Households and in Group Quarters and Number of Households by Type, 1990.

Source: U.S. Census Bureau, Census 2000, Profiles of General Demographic Characteristics, May 2001.

					Number of Households by Type										
						Family Households						Nonfamily Households			
		Population						Married Couple Families		Female Householder, No Husband Present			Householder Living Alone		
Geocode	Areaname	Total	In Households	In Group Quarters	Total Households	Total	With Own Children Under 18	Total	With Own Children Under 18	Total	With Own Children Under 18	Total	Total	65 Years And Over
09447	Buffalo Grove	36,427	36,427	0	13,335	10,018	NA	9,021	NA	775	NA	3,317	2,756	498
09531	Bull Valley	574	574	0	195	172	NA	165	NA	6	NA	23	19	10
09642	Burbank	27,600	27,344	256	9,171	7,396	NA	6,046	NA	1,004	NA	1,775	1,557	864
09759	Burlington	400	400	0	149	105	NA	96	NA	6	NA	44	37	19
09798	Burnham	3,916	3,651	265	1,367	988	NA	726	NA	200	NA	379	333	107
09980	Burr Ridge	7,669	7,555	114	2,402	2,118	NA	1,985	NA	93	NA	284	241	75
10487	Calumet City	37,840	37,840	0	15,434	10,274	NA	7,364	NA	2,251	NA	5,160	4,560	1,886
10513	Calumet Park	8,418	8,418	0	2,948	2,145	NA	1,364	NA	634	NA	803	678	200
11332	Carol Stream	31,716	31,659	57	11,333	8,390	NA	7,250	NA	834	NA	2,943	2,195	603
11358	Carpentersville	23,049	23,049	0	6,904	5,817	NA	4,469	NA	977	NA	1,087	814	226
11592	Cary	10,043	10,002	41	3,334	2,754	NA	2,467	NA	232	NA	580	473	167
12476	Channahon	4,266	4,266	0	1,318	1,167	NA	1,043	NA	83	NA	151	121	33
14000	Chicago	2,783,726	2,736,518	47,208	1,025,174	631,894	NA	377,550	NA	201,168	NA	393,280	328,829	106,792
14026	Chicago Heights	33,072	32,471	601	10,932	8,240	NA	5,351	NA	2,405	NA	2,692	2,311	1,019
14065	Chicago Ridge	13,643	13,414	229	5,334	3,460	NA	2,686	NA	590	NA	1,874	1,497	439
14351	Cicero	67,436	66,144	1,292	23,179	16,105	NA	11,380	NA	3,310	NA	7,074	6,154	3,033
14572	Clarendon Hills	6,994	6,966	28	2,734	2,049	NA	1,786	NA	208	NA	685	619	252
15170	Coal City	3,907	3,907	0	1,532	1,097	NA	940	NA	107	NA	435	390	210
16691	Country Club Hills	15,431	15,431	0	4,775	4,000	NA	3,026	NA	785	NA	775	644	118
16873	Countryside	5,716	5,694	22	2,492	1,572	NA	1,261	NA	237	NA	920	784	252
17458	Crest Hill	10,643	8,439	2,204	3,502	2,283	NA	1,769	NA	376	NA	1,219	1,039	243
17497	Crestwood	10,823	10,190	633	4,080	2,728	NA	2,119	NA	456	NA	1,352	1,159	375
17523	Crete	6,773	6,773	0	2,435	1,946	NA	1,727	NA	147	NA	489	420	169
17887	Crystal Lake	24,512	24,306	206	8,651	6,617	NA	5,681	NA	722	NA	2,034	1,658	676
18628	Darien	18,341	18,193	148	6,520	5,114	NA	4,492	NA	487	NA	1,406	1,194	369
18992	Deerfield	17,327	17,177	150	5,892	5,003	NA	4,519	NA	383	NA	889	770	317
19083	Deer Park	2,887	2,887	0	897	838	NA	800	NA	25	NA	59	47	13
19642	Des Plaines	53,223	52,095	1,128	19,990	14,459	NA	12,216	NA	1,643	NA	5,531	4,725	1,821
19837	Diamond	1,077	1,077	0	399	305	NA	245	NA	39	NA	94	77	32
20149	Dixmoor	3,647	3,647	0	1,349	864	NA	531	NA	261	NA	485	426	189
20292	Dolton	23,930	23,571	359	8,337	6,537	NA	4,826	NA	1,348	NA	1,800	1,566	679
20591	Downers Grove	46,858	46,460	398	17,660	12,789	NA	11,269	NA	1,130	NA	4,871	4,208	1,793
21696	East Dundee	2,721	2,721	0	1,000	771	NA	669	NA	75	NA	229	185	79

NA = Data Not Available.

DATA FROM 2000 CENSUS -- GENERAL DEMOGRAPHIC PROFILE (AS COUNTED), APRIL 2000

REGIONAL SUMMARY REPORT EXTRACTED AND PRINTED BY NORTHEASTERN ILLINOIS PLANNING COMMISSION AND CHICAGO AREA GEOGRAPHIC INFORMATION STUDY, UIC

Consult User Notes for Definitions and Limitations

GEOGRAPHY:

REGION, COUNTY, MCD (Political Township) and MUNICIPALITY

Table 10. Population in Households and in Group Quarters and Number of Households by Type, 1990.

Source: U.S. Census Bureau, Census 2000, Profiles of General Demographic Characteristics, May 2001.

					Number of Households by Type									
						Family Households								
								Married Couple Families		Female Householder, No Husband Present		Nonfamily Households		
		Population											Householder Living Alone	
Geocode	Areaname	Total	In Households	In Group Quarters	Total Households	Total	With Own Children Under 18	Total	With Own Children Under 18	Total	With Own Children Under 18	Total	Total	65 Years And Over
21904	East Hazel Crest	1,570	1,563	7	581	420	NA	297	NA	88	NA	161	130	54
22931	Elburn	1,275	1,275	0	460	351	NA	322	NA	20	NA	109	95	47
23074	Elgin	77,010	74,842	2,168	26,865	18,980	NA	15,021	NA	2,923	NA	7,885	6,491	2,577
23256	Elk Grove Village	33,429	33,293	136	12,002	9,072	NA	7,924	NA	865	NA	2,930	2,397	670
23620	Elmhurst	42,029	41,242	787	15,135	11,623	NA	10,097	NA	1,148	NA	3,512	3,075	1,395
23724	Elmwood Park	23,206	22,972	234	9,474	6,319	NA	4,888	NA	1,068	NA	3,155	2,851	1,396
23945	Elwood	951	951	0	352	256	NA	208	NA	31	NA	96	88	33
24582	Evanston	73,233	64,472	8,761	27,954	15,628	NA	11,966	NA	2,989	NA	12,326	9,566	2,719
24634	Evergreen Park	20,874	20,383	491	7,546	5,636	NA	4,620	NA	820	NA	1,910	1,774	1,149
26571	Flossmoor	8,651	8,651	0	2,970	2,512	NA	2,258	NA	199	NA	458	416	211
26710	Ford Heights	4,259	4,259	0	1,024	903	NA	353	NA	498	NA	121	108	37
26935	Forest Park	14,918	14,774	144	7,454	3,492	NA	2,572	NA	700	NA	3,962	3,414	939
26987	Forest View	743	743	0	292	221	NA	191	NA	26	NA	71	67	41
27442	Fox Lake	7,478	7,471	7	3,242	1,963	NA	1,508	NA	334	NA	1,279	1,047	445
27533	Fox River Grove	3,551	3,551	0	1,279	982	NA	881	NA	69	NA	297	238	75
27572	Fox River Valley Gardens	665	665	0	236	179	NA	152	NA	18	NA	57	38	6
27624	Frankfort	7,180	7,039	141	2,221	1,932	NA	1,768	NA	120	NA	289	251	100
27702	Franklin Park	18,485	18,352	133	6,532	4,924	NA	3,979	NA	640	NA	1,608	1,406	701
28872	Geneva	12,617	12,543	74	4,584	3,575	NA	3,212	NA	257	NA	1,009	877	322
29171	Gilberts	987	987	0	290	260	NA	245	NA	5	NA	30	23	7
29652	Glencoe	8,499	8,499	0	3,061	2,587	NA	2,374	NA	165	NA	474	425	203
29730	Glendale Heights	27,973	27,972	1	9,613	7,141	NA	6,019	NA	819	NA	2,472	1,896	261
29756	Glen Ellyn	24,944	24,892	52	9,413	6,835	NA	5,947	NA	677	NA	2,578	2,183	789
29938	Glenview	37,093	36,649	444	13,348	10,494	NA	9,260	NA	936	NA	2,854	2,493	1,052
30029	Glenwood	9,289	9,118	171	3,237	2,568	NA	2,132	NA	327	NA	669	581	279
30120	Godley	322	322	0	113	84	NA	68	NA	15	NA	29	24	13
30328	Golf	454	430	24	155	135	NA	121	NA	10	NA	20	20	12
31121	Grayslake	7,388	7,388	0	2,897	2,014	NA	1,658	NA	268	NA	883	682	211
31446	Green Oaks	2,101	2,101	0	654	594	NA	563	NA	18	NA	60	44	20
31667	Greenwood	NA	NA	NA	NA	NA	NA	NA	NA	NA	NA	NA	NA	NA
32018	Gurnee	13,701	13,701	0	5,360	3,847	NA	3,320	NA	415	NA	1,513	1,219	255
32200	Hainesville	134	134	0	38	33	NA	27	NA	6	NA	5	3	1
32525	Hampshire	1,843	1,843	0	643	511	NA	442	NA	49	NA	132	111	75

NA = Data Not Available.

DATA FROM 2000 CENSUS -- GENERAL DEMOGRAPHIC PROFILE (AS COUNTED), APRIL 2000

REGIONAL SUMMARY REPORT EXTRACTED AND PRINTED BY NORTHEASTERN ILLINOIS PLANNING COMMISSION AND CHICAGO AREA GEOGRAPHIC INFORMATION STUDY, UIC

Consult User Notes for Definitions and Limitations

GEOGRAPHY:

REGION, COUNTY, MCD (Political Township) and MUNICIPALITY

Table 10. Population in Households and in Group Quarters and Number of Households by Type, 1990.

Source: U.S. Census Bureau, Census 2000, Profiles of General Demographic Characteristics, May 2001.

		Population			Number of Households by Type									
						Family Households						Nonfamily Households		
								Married Couple Families		Female Householder, No Husband Present			Householder Living Alone	
Geocode	Areaname	Total	In Households	In Group Quarters	Total Households	Total	With Own Children Under 18	Total	With Own Children Under 18	Total	With Own Children Under 18	Total	Total	65 Years And Over
32746	Hanover Park	32,895	32,895	0	10,053	8,332	NA	6,977	NA	951	NA	1,721	1,209	156
33331	Harvard	5,975	5,939	36	2,150	1,536	NA	1,202	NA	229	NA	614	505	239
33383	Harvey	29,771	29,381	390	9,052	6,818	NA	3,593	NA	2,612	NA	2,234	1,952	684
33435	Harwood Heights	7,680	7,680	0	3,311	2,135	NA	1,677	NA	332	NA	1,176	1,073	548
33630	Hawthorn Woods	4,423	4,423	0	1,311	1,241	NA	1,174	NA	42	NA	70	51	10
33695	Hazel Crest	13,334	13,159	175	4,429	3,424	NA	2,524	NA	687	NA	1,005	871	318
33851	Hebron	809	807	2	300	211	NA	161	NA	37	NA	89	75	42
34514	Hickory Hills	13,021	12,954	67	4,642	3,530	NA	2,960	NA	408	NA	1,112	919	314
34722	Highland Park	30,575	30,124	451	11,023	8,845	NA	7,960	NA	677	NA	2,178	1,877	856
34865	Highwood	5,331	5,200	131	2,015	1,282	NA	1,016	NA	175	NA	733	605	206
35086	Hillside	7,672	7,602	70	3,029	2,064	NA	1,684	NA	277	NA	965	853	297
35307	Hinsdale	16,029	15,853	176	5,901	4,538	NA	4,014	NA	410	NA	1,363	1,198	485
35385	Hodgkins	1,963	1,963	0	834	464	NA	338	NA	71	NA	370	326	113
35411	Hoffman Estates	46,561	46,316	245	15,924	12,121	NA	10,351	NA	1,268	NA	3,803	2,776	358
35515	Holiday Hills	807	807	0	252	215	NA	189	NA	18	NA	37	24	6
35866	Hometown	4,769	4,769	0	1,910	1,278	NA	990	NA	251	NA	632	596	388
35879	Homewood	19,278	19,035	243	7,380	5,437	NA	4,679	NA	583	NA	1,943	1,793	900
36750	Huntley	2,453	2,453	0	930	687	NA	614	NA	56	NA	243	197	74
37218	Indian Creek	247	247	0	87	70	NA	67	NA	3	NA	17	15	4
37257	Indian Head Park	3,503	3,265	238	1,454	975	NA	828	NA	122	NA	479	429	145
37608	Inverness	6,503	6,503	0	2,090	1,878	NA	1,787	NA	63	NA	212	176	51
37894	Island Lake	4,449	4,449	0	1,578	1,217	NA	1,055	NA	124	NA	361	271	66
37907	Itasca	6,947	6,849	98	2,451	1,852	NA	1,550	NA	205	NA	599	452	119
38479	Johnsburg	1,529	1,529	0	448	402	NA	350	NA	39	NA	46	35	11
38570	Joliet	76,836	72,510	4,326	26,779	18,545	NA	13,578	NA	3,947	NA	8,234	7,240	3,419
38830	Justice	11,137	11,137	0	4,210	2,900	NA	2,240	NA	474	NA	1,310	992	182
39519	Kenilworth	2,402	2,402	0	790	693	NA	637	NA	45	NA	97	90	52
39883	Kildeer	2,257	2,257	0	698	645	NA	609	NA	18	NA	53	38	10
40767	La Grange	15,362	14,836	526	5,491	4,170	NA	3,498	NA	522	NA	1,321	1,133	502
40793	La Grange Park	12,861	12,296	565	5,137	3,555	NA	3,062	NA	379	NA	1,582	1,450	806
40884	Lake Barrington	3,855	3,855	0	1,576	1,229	NA	1,136	NA	67	NA	347	302	75
40910	Lake Bluff	5,513	5,477	36	2,028	1,640	NA	1,510	NA	104	NA	388	327	122
41105	Lake Forest	17,836	16,666	1,170	5,882	4,747	NA	4,378	NA	279	NA	1,135	978	441

NA = Data Not Available.

DATA FROM 2000 CENSUS -- GENERAL DEMOGRAPHIC PROFILE (AS COUNTED), APRIL 2000

REGIONAL SUMMARY REPORT EXTRACTED AND PRINTED BY NORTHEASTERN ILLINOIS PLANNING COMMISSION AND CHICAGO AREA GEOGRAPHIC INFORMATION STUDY, UIC

Consult User Notes for Definitions and Limitations

GEOGRAPHY:

REGION, COUNTY, MCD (Political Township) and MUNICIPALITY

Table 10. Population in Households and in Group Quarters and Number of Households by Type, 1990.

Source: U.S. Census Bureau, Census 2000, Profiles of General Demographic Characteristics, May 2001.

					Number of Households by Type									
						Family Households								
								Married Couple Families		Female Householder, No Husband Present		Nonfamily Households		
		Population											Householder Living Alone	
Geocode	Areaname	Total	In Households	In Group Quarters	Total Households	Total	With Own Children Under 18	Total	With Own Children Under 18	Total	With Own Children Under 18	Total	Total	65 Years And Over
41183	Lake in the Hills	5,866	5,866	0	1,878	1,621	NA	1,439	NA	119	NA	257	198	53
41326	Lakemoor	1,322	1,322	0	483	343	NA	286	NA	38	NA	140	100	23
41586	Lake Villa	2,857	2,720	137	1,026	719	NA	611	NA	82	NA	307	249	104
41651	Lakewood	1,609	1,609	0	513	478	NA	455	NA	13	NA	35	28	12
41742	Lake Zurich	14,947	14,947	0	4,822	4,179	NA	3,870	NA	229	NA	643	504	131
42028	Lansing	28,086	28,037	49	10,881	7,934	NA	6,697	NA	953	NA	2,947	2,590	1,119
42795	Lemont	7,348	7,300	48	2,599	2,014	NA	1,736	NA	223	NA	585	491	227
43250	Libertyville	19,174	18,876	298	6,650	5,174	NA	4,584	NA	450	NA	1,476	1,266	520
43406	Lily Lake	NA	NA	NA	NA	NA	NA	NA	NA	NA	NA	NA	NA	NA
43666	Lincolnshire	4,931	4,931	0	1,682	1,495	NA	1,413	NA	63	NA	187	145	40
43744	Lincolnwood	11,365	11,365	0	4,100	3,455	NA	3,040	NA	306	NA	645	598	375
43770	Lindenhurst	8,038	8,038	0	2,499	2,220	NA	2,029	NA	131	NA	279	191	50
43939	Lisle	19,512	19,170	342	7,833	4,839	NA	4,197	NA	472	NA	2,994	2,369	183
44225	Lockport	9,401	9,401	0	3,577	2,617	NA	2,187	NA	326	NA	960	828	353
44407	Lombard	39,408	39,069	339	15,046	10,438	NA	8,920	NA	1,164	NA	4,608	3,671	1,415
44524	Long Grove	4,740	4,476	264	1,337	1,229	NA	1,171	NA	32	NA	108	78	21
45421	Lynwood	6,535	6,535	0	2,235	1,776	NA	1,405	NA	298	NA	459	392	101
45434	Lyons	9,828	9,756	72	3,943	2,608	NA	2,039	NA	407	NA	1,335	1,129	478
45564	McCook	235	235	0	101	57	NA	46	NA	10	NA	44	41	13
45616	McCullom Lake	1,033	1,033	0	349	258	NA	212	NA	28	NA	91	69	26
45694	McHenry	16,177	15,849	328	5,894	4,290	NA	3,643	NA	489	NA	1,604	1,369	669
46357	Manhattan	2,059	2,059	0	734	566	NA	488	NA	57	NA	168	151	63
46604	Maple Park	641	641	0	231	182	NA	157	NA	15	NA	49	42	20
46786	Marengo	4,768	4,739	29	1,851	1,305	NA	1,081	NA	159	NA	546	473	234
47007	Markham	13,136	13,136	0	3,821	3,196	NA	2,082	NA	905	NA	625	519	204
47540	Matteson	11,378	11,302	76	3,673	3,109	NA	2,489	NA	495	NA	564	460	118
47774	Maywood	27,139	26,953	186	8,036	6,292	NA	3,649	NA	2,134	NA	1,744	1,476	549
48242	Melrose Park	20,859	20,562	297	7,554	5,231	NA	3,969	NA	871	NA	2,323	2,011	881
48554	Merrionette Park	2,065	2,065	0	954	531	NA	406	NA	94	NA	423	385	236
48671	Mettawa	348	348	0	120	94	NA	81	NA	7	NA	26	18	7
48892	Midlothian	14,372	14,279	93	4,894	3,787	NA	3,060	NA	553	NA	1,107	945	367
49607	Minooka	2,561	2,561	0	800	696	NA	629	NA	44	NA	104	88	26
49854	Mokena	6,128	6,128	0	2,041	1,640	NA	1,387	NA	190	NA	401	333	102

NA = Data Not Available.

DATA FROM 2000 CENSUS -- GENERAL DEMOGRAPHIC PROFILE (AS COUNTED), APRIL 2000

REGIONAL SUMMARY REPORT EXTRACTED AND PRINTED BY NORTHEASTERN ILLINOIS PLANNING COMMISSION AND CHICAGO AREA GEOGRAPHIC INFORMATION STUDY, UIC

Consult User Notes for Definitions and Limitations

GEOGRAPHY:

REGION, COUNTY, MCD (Political Township) and MUNICIPALITY

Table 10. Population in Households and in Group Quarters and Number of Households by Type, 1990.

Source: U.S. Census Bureau, Census 2000, Profiles of General Demographic Characteristics, May 2001.

		Population			Number of Households by Type									
						Family Households						Nonfamily Households		
								Married Couple Families		Female Householder, No Husband Present			Householder Living Alone	
Geocode	Areaname	Total	In Households	In Group Quarters	Total Households	Total	With Own Children Under 18	Total	With Own Children Under 18	Total	With Own Children Under 18	Total	Total	65 Years And Over
49945	Monee	1,044	996	48	406	275	NA	223	NA	35	NA	131	113	40
50218	Montgomery	4,267	4,252	15	1,633	1,191	NA	1,002	NA	129	NA	442	371	134
50647	Morton Grove	22,408	22,159	249	8,124	6,509	NA	5,782	NA	533	NA	1,615	1,464	794
51089	Mount Prospect	53,170	53,157	13	20,281	14,570	NA	12,561	NA	1,386	NA	5,711	4,514	1,574
51349	Mundelein	21,215	21,004	211	7,120	5,659	NA	4,814	NA	593	NA	1,461	1,148	303
51622	Naperville	85,351	84,162	1,189	29,101	22,798	NA	20,744	NA	1,595	NA	6,303	5,114	1,323
52584	New Lenox	9,627	9,627	0	3,313	2,679	NA	2,327	NA	276	NA	634	560	197
53000	Niles	28,284	26,704	1,580	10,776	7,743	NA	6,565	NA	871	NA	3,033	2,745	1,464
53377	Norridge	14,459	13,995	464	5,456	4,124	NA	3,439	NA	538	NA	1,332	1,220	670
53442	North Aurora	5,940	5,814	126	2,224	1,538	NA	1,315	NA	155	NA	686	560	207
53455	North Barrington	1,787	1,762	25	595	534	NA	494	NA	26	NA	61	50	21
53481	Northbrook	32,308	31,684	624	11,391	9,391	NA	8,557	NA	643	NA	2,000	1,804	956
53559	North Chicago	34,978	22,121	12,857	7,142	5,531	NA	3,941	NA	1,309	NA	1,611	1,356	440
53663	Northfield	4,635	4,635	0	1,800	1,360	NA	1,183	NA	135	NA	440	409	168
53871	Northlake	12,505	12,044	461	4,228	3,114	NA	2,473	NA	442	NA	1,114	954	413
54144	North Riverside	6,005	5,946	59	2,796	1,727	NA	1,420	NA	234	NA	1,069	973	581
54534	Oak Brook	9,178	9,131	47	2,966	2,601	NA	2,427	NA	117	NA	365	329	172
54560	Oakbrook Terrace	1,907	1,771	136	789	470	NA	397	NA	53	NA	319	282	75
54638	Oak Forest	26,203	26,191	12	8,865	7,003	NA	5,940	NA	781	NA	1,862	1,574	444
54820	Oak Lawn	56,182	55,643	539	21,459	15,310	NA	12,598	NA	2,065	NA	6,149	5,631	3,241
54885	Oak Park	53,648	53,183	465	22,607	13,364	NA	10,059	NA	2,718	NA	9,243	7,755	2,337
55041	Oakwood Hills	1,498	1,498	0	491	415	NA	375	NA	31	NA	76	59	19
55639	Old Mill Creek	73	73	0	25	21	NA	17	NA	3	NA	4	3	0
55938	Olympia Fields	4,248	4,171	77	1,390	1,275	NA	1,192	NA	62	NA	115	104	37
56627	Orland Hills	5,510	5,510	0	1,719	1,451	NA	1,215	NA	194	NA	268	203	62
56640	Orland Park	35,720	35,720	0	12,096	9,942	NA	8,802	NA	836	NA	2,154	1,888	677
57225	Palatine	39,253	39,049	204	15,158	10,528	NA	8,998	NA	1,152	NA	4,630	3,765	927
57381	Palos Heights	11,478	11,000	478	3,890	3,241	NA	2,895	NA	267	NA	649	594	291
57394	Palos Hills	17,803	17,589	214	6,725	4,839	NA	3,998	NA	622	NA	1,886	1,576	458
57407	Palos Park	4,199	4,191	8	1,399	1,209	NA	1,106	NA	64	NA	190	165	71
57654	Park City	4,677	4,677	0	1,956	1,197	NA	936	NA	183	NA	759	626	145
57732	Park Forest	24,656	24,137	519	9,119	6,683	NA	5,013	NA	1,364	NA	2,436	2,130	766
57875	Park Ridge	36,175	35,366	809	13,466	10,350	NA	8,938	NA	1,104	NA	3,116	2,828	1,431

NA = Data Not Available.

DATA FROM 2000 CENSUS -- GENERAL DEMOGRAPHIC PROFILE (AS COUNTED), APRIL 2000

REGIONAL SUMMARY REPORT EXTRACTED AND PRINTED BY NORTHEASTERN ILLINOIS PLANNING COMMISSION AND CHICAGO AREA GEOGRAPHIC INFORMATION STUDY, UIC

Consult User Notes for Definitions and Limitations

GEOGRAPHY:

REGION, COUNTY, MCD (Political Township) and MUNICIPALITY

Table 10. Population in Households and in Group Quarters and Number of Households by Type, 1990.

Source: U.S. Census Bureau, Census 2000, Profiles of General Demographic Characteristics, May 2001.

		Population			Number of Households by Type									
						Family Households						Nonfamily Households		
								Married Couple Families		Female Householder, No Husband Present			Householder Living Alone	
Geocode	Areaname	Total	In Households	In Group Quarters	Total Households	Total	With Own Children Under 18	Total	With Own Children Under 18	Total	With Own Children Under 18	Total	Total	65 Years And Over
59052	Peotone	2,947	2,931	16	1,088	828	NA	715	NA	78	NA	260	239	124
59572	Phoenix	2,217	2,217	0	718	546	NA	242	NA	257	NA	172	149	68
59988	Pingree Grove	138	138	0	55	40	NA	35	NA	2	NA	15	10	8
60287	Plainfield	4,557	4,514	43	1,647	1,255	NA	1,086	NA	132	NA	392	345	138
61314	Posen	4,226	4,226	0	1,554	1,128	NA	863	NA	194	NA	426	360	143
61678	Prairie Grove	654	654	0	215	185	NA	168	NA	7	NA	30	24	8
62016	Prospect Heights	15,239	15,225	14	6,038	4,033	NA	3,361	NA	461	NA	2,005	1,592	258
63641	Richmond	1,016	1,016	0	401	282	NA	225	NA	45	NA	119	104	47
63706	Richton Park	10,523	10,230	293	3,858	2,686	NA	2,049	NA	520	NA	1,172	983	308
64135	Ringwood	NA	NA	NA	NA	NA	NA	NA	NA	NA	NA	NA	NA	NA
64278	Riverdale	13,671	13,671	0	5,345	3,552	NA	2,308	NA	1,021	NA	1,793	1,582	693
64304	River Forest	11,669	10,652	1,017	4,073	2,870	NA	2,417	NA	356	NA	1,203	1,068	560
64343	River Grove	9,961	9,909	52	4,297	2,705	NA	2,157	NA	410	NA	1,592	1,425	709
64421	Riverside	8,774	8,774	0	3,533	2,467	NA	2,083	NA	300	NA	1,066	944	406
64538	Riverwoods	2,868	2,690	178	887	808	NA	769	NA	26	NA	79	57	16
64616	Robbins	7,498	7,239	259	2,148	1,606	NA	692	NA	772	NA	542	471	221
64902	Rockdale	1,709	1,709	0	703	454	NA	354	NA	58	NA	249	218	91
65338	Rolling Meadows	22,591	22,268	323	8,237	5,889	NA	4,826	NA	730	NA	2,348	1,733	390
65442	Romeoville	14,074	13,406	668	3,890	3,459	NA	2,898	NA	378	NA	431	303	74
65806	Roselle	20,819	20,718	101	7,188	5,690	NA	4,927	NA	593	NA	1,498	1,180	297
65819	Rosemont	3,995	3,995	0	1,726	964	NA	727	NA	150	NA	762	621	185
66027	Round Lake	3,550	3,541	9	1,301	941	NA	694	NA	173	NA	360	302	95
66040	Round Lake Beach	16,434	16,323	111	4,902	4,016	NA	3,239	NA	570	NA	886	709	304
66053	Round Lake Heights	1,251	1,251	0	358	307	NA	244	NA	42	NA	51	39	13
66066	Round Lake Park	4,045	4,035	10	1,291	1,009	NA	800	NA	149	NA	282	227	64
66703	St. Charles	22,501	22,323	178	8,133	6,083	NA	5,242	NA	646	NA	2,050	1,694	643
67769	Sauk Village	9,926	9,896	30	2,838	2,466	NA	1,918	NA	425	NA	372	275	56
68003	Schaumburg	68,586	68,363	223	27,589	17,642	NA	14,845	NA	2,153	NA	9,947	7,849	1,601
68081	Schiller Park	11,189	11,189	0	4,183	2,906	NA	2,276	NA	430	NA	1,277	1,036	249
69758	Shorewood	6,264	6,264	0	1,976	1,710	NA	1,547	NA	117	NA	266	232	59
70122	Skokie	59,432	58,658	774	22,708	17,058	NA	14,579	NA	1,920	NA	5,650	5,042	2,874
70161	Sleepy Hollow	3,241	3,241	0	1,030	917	NA	860	NA	45	NA	113	88	15
70564	South Barrington	2,937	2,937	0	828	796	NA	759	NA	22	NA	32	27	6

NA = Data Not Available.

DATA FROM 2000 CENSUS -- GENERAL DEMOGRAPHIC PROFILE (AS COUNTED), APRIL 2000

REGIONAL SUMMARY REPORT EXTRACTED AND PRINTED BY NORTHEASTERN ILLINOIS PLANNING COMMISSION AND CHICAGO AREA GEOGRAPHIC INFORMATION STUDY, UIC

Consult User Notes for Definitions and Limitations

GEOGRAPHY:

REGION, COUNTY, MCD (Political Township) and MUNICIPALITY

Table 10. Population in Households and in Group Quarters and Number of Households by Type, 1990.

Source: U.S. Census Bureau, Census 2000, Profiles of General Demographic Characteristics, May 2001.

					Number of Households by Type									
						Family Households								
								Married Couple Families		Female Householder, No Husband Present		Nonfamily Households		
		Population											Householder Living Alone	
Geocode	Areaname	Total	In Households	In Group Quarters	Total Households	Total	With Own Children Under 18	Total	With Own Children Under 18	Total	With Own Children Under 18	Total	Total	65 Years And Over
70629	South Chicago Heights	3,597	3,597	0	1,427	994	NA	776	NA	148	NA	433	385	170
70720	South Elgin	7,474	7,215	259	2,453	1,960	NA	1,651	NA	234	NA	493	379	108
70850	South Holland	22,105	21,399	706	7,437	6,343	NA	5,525	NA	636	NA	1,094	1,009	527
72052	Spring Grove	1,066	1,066	0	329	292	NA	258	NA	21	NA	37	29	8
72520	Steger	8,584	8,584	0	3,293	2,291	NA	1,811	NA	333	NA	1,002	871	264
72676	Stickney	5,678	5,412	266	2,186	1,559	NA	1,248	NA	246	NA	627	558	290
72923	Stone Park	4,383	4,383	0	1,276	1,041	NA	804	NA	147	NA	235	195	61
73157	Streamwood	30,987	30,987	0	9,931	8,373	NA	7,319	NA	763	NA	1,558	1,087	155
73391	Sugar Grove	2,005	2,005	0	677	574	NA	523	NA	40	NA	103	79	27
73638	Summit	9,971	9,955	16	3,356	2,389	NA	1,689	NA	467	NA	967	826	319
74275	Symerton	110	110	0	33	27	NA	19	NA	6	NA	6	6	1
75081	Third Lake	1,248	1,248	0	403	356	NA	343	NA	8	NA	47	36	12
75185	Thornton	2,778	2,778	0	1,029	804	NA	668	NA	106	NA	225	205	94
75484	Tinley Park	37,121	36,011	1,110	12,678	9,761	NA	8,435	NA	1,005	NA	2,917	2,561	1,067
75874	Tower Lakes	1,333	1,333	0	424	391	NA	370	NA	16	NA	33	27	12
76160	Trout Valley	NA	NA	NA	NA	NA	NA	NA	NA	NA	NA	NA	NA	NA
76706	Union	542	542	0	197	158	NA	138	NA	12	NA	39	33	19
76935	University Park	6,204	6,204	0	2,066	1,514	NA	944	NA	498	NA	552	464	177
77694	Vernon Hills	15,319	15,319	0	5,880	4,105	NA	3,412	NA	557	NA	1,775	1,409	306
77993	Villa Park	22,253	22,228	25	8,018	6,062	NA	5,043	NA	745	NA	1,956	1,600	624
78175	Virgil	NA	NA	NA	NA	NA	NA	NA	NA	NA	NA	NA	NA	NA
78227	Volo	NA	NA	NA	NA	NA	NA	NA	NA	NA	NA	NA	NA	NA
78370	Wadsworth	1,826	1,826	0	582	517	NA	472	NA	26	NA	65	55	18
78929	Warrenville	11,333	11,316	17	4,028	3,055	NA	2,631	NA	333	NA	973	757	117
79267	Wauconda	6,294	6,294	0	2,409	1,719	NA	1,430	NA	215	NA	690	582	220
79293	Waukegan	69,392	67,590	1,802	24,545	16,975	NA	12,593	NA	3,263	NA	7,570	6,308	2,273
79397	Wayne	1,541	1,541	0	525	456	NA	424	NA	26	NA	69	61	30
80047	Westchester	17,301	17,265	36	6,834	5,348	NA	4,600	NA	556	NA	1,486	1,346	797
80060	West Chicago	14,796	14,486	310	4,652	3,487	NA	2,708	NA	477	NA	1,165	851	204
80125	West Dundee	3,728	3,728	0	1,475	1,038	NA	865	NA	135	NA	437	358	135
80242	Western Springs	11,984	11,984	0	4,295	3,625	NA	3,300	NA	254	NA	670	605	343
80645	Westmont	21,228	20,900	328	8,872	5,425	NA	4,383	NA	769	NA	3,447	2,851	1,041
81048	Wheaton	51,464	48,673	2,791	17,770	13,144	NA	11,522	NA	1,278	NA	4,626	3,654	1,018

NA = Data Not Available.

DATA FROM 2000 CENSUS -- GENERAL DEMOGRAPHIC PROFILE (AS COUNTED), APRIL 2000

REGIONAL SUMMARY REPORT EXTRACTED AND PRINTED BY NORTHEASTERN ILLINOIS PLANNING COMMISSION AND CHICAGO AREA GEOGRAPHIC INFORMATION STUDY, UIC

Consult User Notes for Definitions and Limitations

GEOGRAPHY:

REGION, COUNTY, MCD (Political Township) and MUNICIPALITY

Table 10. Population in Households and in Group Quarters and Number of Households by Type, 1990.

Source: U.S. Census Bureau, Census 2000, Profiles of General Demographic Characteristics, May 2001.

		Population			Number of Households by Type									
						Family Households						Nonfamily Households		
								Married Couple Families		Female Householder, No Husband Present			Householder Living Alone	
Geocode	Areaname	Total	In Households	In Group Quarters	Total Households	Total	With Own Children Under 18	Total	With Own Children Under 18	Total	With Own Children Under 18	Total	Total	65 Years And Over
81087	Wheeling	29,911	29,806	105	12,468	7,880	NA	6,467	NA	1,053	NA	4,588	3,732	768
81919	Willowbrook	8,598	8,507	91	3,854	2,243	NA	1,908	NA	243	NA	1,611	1,356	245
82049	Willow Springs	4,509	4,509	0	1,607	1,247	NA	1,091	NA	103	NA	360	296	79
82075	Wilmette	26,690	26,339	351	9,720	7,724	NA	6,826	NA	720	NA	1,996	1,811	1,006
82101	Wilmington	4,743	4,630	113	1,783	1,237	NA	1,001	NA	156	NA	546	480	195
82400	Winfield	7,096	7,023	73	2,406	1,997	NA	1,809	NA	147	NA	409	336	85
82530	Winnetka	12,174	12,174	0	4,283	3,507	NA	3,206	NA	230	NA	776	692	341
82686	Winthrop Harbor	6,240	6,240	0	2,057	1,716	NA	1,468	NA	177	NA	341	262	82
82855	Wonder Lake	1,024	1,024	0	328	282	NA	252	NA	19	NA	46	35	12
82985	Wood Dale	12,425	12,425	0	4,549	3,484	NA	2,940	NA	407	NA	1,065	844	297
83245	Woodridge	26,256	26,256	0	9,622	6,996	NA	5,791	NA	937	NA	2,626	2,063	186
83349	Woodstock	14,353	13,857	496	5,369	3,638	NA	2,974	NA	477	NA	1,731	1,387	585
83518	Worth	11,208	11,208	0	4,393	2,998	NA	2,364	NA	466	NA	1,395	1,190	480
84220	Zion	19,775	19,249	526	6,535	4,918	NA	3,593	NA	1,066	NA	1,617	1,330	454

NA = Data Not Available.

DATA FROM 2000 CENSUS -- GENERAL DEMOGRAPHIC PROFILE (AS COUNTED), APRIL 2000

REGIONAL SUMMARY REPORT EXTRACTED AND PRINTED BY NORTHEASTERN ILLINOIS PLANNING COMMISSION AND CHICAGO AREA GEOGRAPHIC INFORMATION STUDY, UIC

Consult User Notes for Definitions and Limitations

GEOGRAPHY:

REGION, COUNTY, MCD (Political Township) and MUNICIPALITY

Table 11. Population in Households and in Group Quarters and Number of Households by Type, 1990-2000 Change.

Source: U.S. Census Bureau, Census 2000, Profiles of General Demographic Characteristics, May 2001.

		1990-2000 Population Change			Change in Number of Households by Type									
						Family Households						Nonfamily Households		
								Married Couple Families		Female Householder, No Husband Present			Householder Living Alone	
Geocode	Areaname	Total	In Households	In Group Quarters	Total Households	Total	With Own Children Under 18	Total	With Own Children Under 18	Total	With Own Children Under 18	Total	Total	65 Years And Over
1600	Total, Northeastern Illinois	830,544	814,583	15,961	287,078	154,184	111,959	92,355	75,236	37,544	21,966	132,894	97,347	12,027
	Counties													
031	Cook County	271,674	262,070	9,604	94,693	21,124	32,643	-9,788	15,856	17,698	8,479	73,569	49,748	-220
043	DuPage County	122,495	117,241	5,254	46,257	25,550	14,703	17,034	9,495	5,484	3,491	20,707	17,533	5,857
089	Kane County	86,648	86,289	359	26,725	20,236	11,965	15,232	8,925	2,837	1,923	6,489	4,937	526
097	Lake County	127,938	128,067	-129	42,331	29,408	20,002	22,540	14,880	4,659	3,718	12,923	10,455	2,742
111	McHenry County	76,836	76,963	-127	26,463	19,525	11,828	15,996	9,389	2,293	1,636	6,938	5,469	1,114
197	Will County	144,953	143,953	1,000	50,609	38,341	20,818	31,341	16,691	4,573	2,719	12,268	9,205	2,008
	Political Townships													
	Cook County (MCD)													
03103831	Barrington	992	1,104	-112	544	308	97	237	25	43	48	236	216	96
03105586	Berwyn	8,590	8,599	-9	404	945	2,040	25	1,225	475	511	-541	-770	-905
03106561	Bloom	-1,128	-1,042	-86	777	-741	-500	-1,817	-1,100	698	336	1,518	1,313	478
03107939	Bremen	1,772	1,936	-164	2,644	340	-588	-1,275	-1,400	1,194	542	2,304	1,821	560
03110474	Calumet	1,374	1,376	-2	65	165	133	-493	-235	531	314	-100	-108	-176
03114000	Chicago-Cook	NA	NA	NA	NA	NA	NA	NA	NA	NA	NA	NA	NA	NA
03114364	Cicero	18,180	19,274	-1,094	-64	2,004	3,388	1,591	2,902	-146	175	-2,068	-2,113	-1,172
03123243	Elk Grove	7,112	7,154	-42	2,982	1,200	1,052	504	660	409	278	1,782	2,048	1,247
03124595	Evanston	1,006	2,803	-1,797	1,697	335	650	21	173	237	361	1,362	1,186	-51
03132694	Hanover	21,163	20,786	377	7,612	4,568	2,146	3,326	1,586	707	330	3,044	2,588	478
03142808	Lemont	6,465	6,298	167	2,092	1,658	849	1,486	741	107	66	434	382	211
03143120	Leyden	5,543	5,563	-20	613	143	1,613	-657	947	483	447	470	104	143
03145447	Lyons	4,260	4,363	-103	1,398	178	1,184	-818	316	724	663	1,220	1,015	655
03146162	Maine	6,786	6,953	-167	2,204	443	1,564	-342	1,071	466	287	1,761	1,626	1,562
03152909	New Trier	2,011	2,134	-123	421	-44	1,241	78	1,124	-97	68	465	427	323
03153013	Niles	6,226	6,037	189	1,737	52	1,528	-682	986	514	389	1,685	1,541	1,167
03153676	Northfield	4,694	4,465	229	2,276	1,230	1,213	1,024	918	153	235	1,046	1,126	1,068
03154430	Norwood Park	576	639	-63	325	-142	420	-280	261	76	125	467	407	309
03154898	Oak Park	-1,124	-1,038	-86	472	-384	191	-343	24	-42	89	856	792	-354
03156614	Orland	21,876	21,987	-111	9,299	6,230	1,882	4,860	1,333	1,024	433	3,069	2,789	1,491
03157238	Palatine	9,467	9,520	-53	3,707	1,725	1,246	961	700	438	339	1,982	1,903	810

NA = Data Not Available.

DATA FROM 2000 CENSUS -- GENERAL DEMOGRAPHIC PROFILE (AS COUNTED), APRIL 2000

REGIONAL SUMMARY REPORT EXTRACTED AND PRINTED BY NORTHEASTERN ILLINOIS PLANNING COMMISSION AND CHICAGO AREA GEOGRAPHIC INFORMATION STUDY, UIC

Consult User Notes for Definitions and Limitations

GEOGRAPHY:

REGION, COUNTY, MCD (Political Township) and MUNICIPALITY

Table 11. Population in Households and in Group Quarters and Number of Households by Type, 1990-2000 Change.

Source: U.S. Census Bureau, Census 2000, Profiles of General Demographic Characteristics, May 2001.

		1990-2000 Population Change			Change in Number of Households by Type										
						Family Households						Nonfamily Households			
								Married Couple Families		Female Householder, No Husband Present			Householder Living Alone		
Geocode	Areaname	Total	In House-holds	In Group Quarters	Total House-holds	Total	With Own Children Under 18	Total	With Own Children Under 18	Total	With Own Children Under 18	Total	Total	65 Years And Over
03157355	Palos	2,503	2,562	-59	2,375	366	-98	-142	-370	369	202	2,009	1,814	1,153
03162133	Proviso	3,388	3,592	-204	438	-1,130	773	-3,227	-500	1,621	991	1,568	1,059	120
03163498	Rich	6,165	6,251	-86	3,404	1,388	138	-357	-770	1,412	743	2,016	1,842	806
03164317	River Forest	-34	52	-86	19	39	252	-2	178	52	78	-20	-19	-97
03164434	Riverside	464	-6	470	1	-122	239	-169	147	15	75	123	48	-120
03168016	Schaumburg	6,489	6,150	339	3,839	1,136	-383	20	-987	814	450	2,703	2,664	1,181
03172689	Stickney	1,376	1,257	119	331	-113	202	-484	16	182	87	444	325	144
03175198	Thornton	4,906	5,054	-148	296	-1,016	2,051	-5,722	-1,301	4,019	2,739	1,312	928	-1
03181100	Wheeling	7,193	7,377	-184	3,600	932	955	304	513	384	271	2,668	2,746	2,123
03183531	Worth	1,095	921	174	2,432	-1,232	909	-2,834	-373	1,041	923	3,664	3,045	978
	DuPage County (MCD)													
04300250	Addison	6,173	5,933	240	1,705	691	397	137	71	235	163	1,014	789	487
04306600	Bloomingdale	15,659	15,525	134	6,388	3,255	668	1,555	-95	1,076	447	3,133	2,501	757
04314000	Chicago-DuPage	NA	NA	NA	NA	NA	NA	NA	NA	NA	NA	NA	NA	NA
04320604	Downers Grove	10,248	9,796	452	4,873	2,147	1,365	1,102	587	803	601	2,726	2,583	1,279
04343952	Lisle	9,152	8,963	189	4,834	1,966	464	1,032	-83	652	401	2,868	2,447	813
04349451	Milton	10,468	8,983	1,485	4,066	1,922	1,317	1,189	789	451	356	2,144	2,048	741
04351635	Naperville	36,203	35,845	358	13,664	9,017	5,910	7,464	4,857	1,147	799	4,647	3,552	501
04379410	Wayne	23,397	23,492	-95	7,044	5,906	3,473	4,949	2,990	660	335	1,138	923	258
04382413	Winfield	7,186	7,217	-31	1,919	1,155	611	689	345	206	132	764	645	179
04383947	York	4,007	1,485	2,522	1,763	-510	498	-1,084	34	254	257	2,273	2,045	842
	Kane County (MCD)													
08903025	Aurora	13,784	13,765	19	2,545	1,963	1,606	498	821	755	465	582	353	-152
08904091	Batavia	9,831	9,894	-63	3,322	2,668	1,646	2,259	1,351	282	209	654	513	82
08905989	Big Rock	-10	-10	0	41	6	-52	-4	-56	1	1	35	25	8
08906262	Blackberry	2,413	2,405	8	800	629	412	556	362	59	39	171	132	46
08909772	Burlington	279	279	0	128	113	26	78	8	19	7	15	16	5
08910903	Campton	4,599	4,599	0	1,550	1,334	708	1,220	638	73	50	216	160	47
08921046	Dundee	14,137	14,087	50	4,320	3,149	1,900	2,442	1,473	340	217	1,171	935	259
08923087	Elgin	18,029	18,380	-351	5,101	3,951	2,511	2,693	1,727	672	519	1,150	772	-284
08928885	Geneva	7,243	7,129	114	2,389	1,774	1,292	1,487	1,089	209	147	615	495	118

NA = Data Not Available.

DATA FROM 2000 CENSUS -- GENERAL DEMOGRAPHIC PROFILE (AS COUNTED), APRIL 2000

REGIONAL SUMMARY REPORT EXTRACTED AND PRINTED BY NORTHEASTERN ILLINOIS PLANNING COMMISSION AND CHICAGO AREA GEOGRAPHIC INFORMATION STUDY, UIC

Consult User Notes for Definitions and Limitations

GEOGRAPHY:

REGION, COUNTY, MCD (Political Township) and MUNICIPALITY

Table 11. Population in Households and in Group Quarters and Number of Households by Type, 1990-2000 Change.

Source: U.S. Census Bureau, Census 2000, Profiles of General Demographic Characteristics, May 2001.

		1990-2000 Population Change			Change in Number of Households by Type									
						Family Households						Nonfamily Households		
								Married Couple Families		Female Householder, No Husband Present			Householder Living Alone	
Geocode	Areaname	Total	In Households	In Group Quarters	Total Households	Total	With Own Children Under 18	Total	With Own Children Under 18	Total	With Own Children Under 18	Total	Total	65 Years And Over
08932538	Hampshire	1,395	1,410	-15	517	391	200	327	149	41	34	126	95	10
08938908	Kaneville	-75	-75	0	9	-19	-34	-26	-43	11	8	28	10	-6
08960365	Plato	549	549	0	231	193	48	175	40	11	7	38	32	6
08966430	Rutland	1,410	1,428	-18	754	586	26	542	8	31	9	168	155	88
08966716	St. Charles	8,939	8,510	429	3,520	2,372	1,183	2,012	959	227	142	1,148	935	223
08973404	Sugar Grove	4,081	3,896	185	1,450	1,118	497	994	418	77	50	332	276	62
08978188	Virgil	44	43	1	48	8	-4	-21	-19	29	19	40	33	14
	Lake County (MCD)													
09701608	Antioch	3,833	3,860	-27	1,727	1,022	521	675	305	215	151	705	571	38
09703220	Avon	18,968	18,948	20	5,531	4,400	2,991	3,630	2,467	452	360	1,131	808	41
09705326	Benton	1,598	1,604	-6	879	453	119	179	-79	229	179	426	367	99
09718004	Cuba	1,631	1,645	-14	789	398	318	356	233	29	61	391	348	123
09722853	Ela	7,255	7,180	75	2,343	1,933	1,271	1,620	1,015	250	206	410	317	108
09727923	Fremont	9,675	9,593	82	3,297	2,512	1,473	2,195	1,261	228	159	785	656	293
09730952	Grant	2,974	2,981	-7	1,347	786	389	565	243	111	73	561	444	57
09741599	Lake Villa	12,957	12,912	45	4,607	3,579	1,988	3,169	1,729	272	161	1,028	791	181
09743263	Libertyville	6,468	6,583	-115	2,530	1,272	880	976	619	208	194	1,258	1,057	261
09750364	Moraine (formerly Deerfield)	-276	-16	-260	-38	-320	199	-292	159	-32	15	282	268	191
09752753	Newport	581	581	0	290	210	23	191	12	14	10	80	62	34
09769485	Shields	-32	1,119	-1,151	467	130	243	-105	34	176	166	337	259	225
09777668	Vernon	14,214	13,716	498	4,806	3,748	2,149	3,253	1,821	374	263	1,058	990	445
09778877	Warren	24,639	24,595	44	8,966	6,163	4,033	5,088	3,256	804	578	2,803	2,348	540
09779280	Wauconda	3,528	3,492	36	1,428	790	469	511	315	149	96	638	498	131
09779306	Waukegan	14,620	14,259	361	1,403	1,143	2,049	-93	1,080	705	678	260	-22	-254
09780112	West Deerfield	2,214	1,944	270	942	545	429	520	356	31	59	397	394	204
09784233	Zion	3,091	3,071	20	1,017	644	458	102	54	444	309	373	299	25
	McHenry County (MCD)													
11100607	Alden	77	110	-33	61	33	-9	30	-8	-8	-6	28	19	1
11100698	Algonquin	28,473	28,436	37	9,671	7,148	4,602	5,902	3,755	919	635	2,523	2,009	424
11110032	Burton	1,853	1,853	0	598	504	276	494	259	7	12	94	65	17
11112892	Chemung	2,101	2,115	-14	599	411	224	238	131	88	46	188	146	34

NA = Data Not Available.

DATA FROM 2000 CENSUS -- GENERAL DEMOGRAPHIC PROFILE (AS COUNTED), APRIL 2000

REGIONAL SUMMARY REPORT EXTRACTED AND PRINTED BY NORTHEASTERN ILLINOIS PLANNING COMMISSION AND CHICAGO AREA GEOGRAPHIC INFORMATION STUDY, UIC

Consult User Notes for Definitions and Limitations

GEOGRAPHY:

REGION, COUNTY, MCD (Political Township) and MUNICIPALITY

Table 11. Population in Households and in Group Quarters and Number of Households by Type, 1990-2000 Change.

Source: U.S. Census Bureau, Census 2000, Profiles of General Demographic Characteristics, May 2001.

		1990-2000 Population Change			Change in Number of Households by Type									
						Family Households						Nonfamily Households		
								Married Couple Families		Female Householder, No Husband Present			Householder Living Alone	
Geocode	Areaname	Total	In Households	In Group Quarters	Total Households	Total	With Own Children Under 18	Total	With Own Children Under 18	Total	With Own Children Under 18	Total	Total	65 Years And Over
11116314	Coral	471	488	-17	196	164	51	149	41	11	8	32	18	1
11120396	Dorr	3,926	4,102	-176	1,473	887	621	636	405	168	154	586	491	54
11121111	Dunham	374	448	-74	68	56	21	53	27	-4	-8	12	14	2
11130666	Grafton	17,601	17,661	-60	5,545	4,839	3,142	4,455	2,886	263	182	706	515	152
11131680	Greenwood	2,360	2,141	219	801	465	212	273	77	112	88	336	255	70
11133305	Hartland	152	141	11	113	57	-31	43	-34	1	-1	56	38	27
11133864	Hebron	349	351	-2	160	100	45	67	14	21	23	60	45	3
11145707	McHenry	4,706	4,801	-95	2,060	1,194	507	670	144	280	184	866	694	21
11146799	Marengo	1,516	1,484	32	505	363	291	234	180	87	79	142	119	-4
11154495	Nunda	10,345	10,318	27	3,753	2,613	1,555	2,157	1,255	283	199	1,140	904	245
11163654	Richmond	1,648	1,654	-6	520	412	256	367	227	23	15	108	83	46
11164096	Riley	380	380	0	142	112	30	83	12	24	15	30	15	7
11168653	Seneca	504	480	24	198	167	35	145	18	18	11	31	39	14
	Will County (MCD)													
19712483	Channahon	2,953	2,953	0	953	805	429	718	358	41	40	148	112	13
19717536	Crete	2,077	2,033	44	1,262	570	32	307	-132	199	125	692	556	245
19718199	Custer	353	353	0	135	97	24	77	17	10	4	38	29	8
19721241	Du Page	16,301	16,025	276	6,053	4,312	1,427	3,110	786	813	425	1,741	1,445	304
19726519	Florence	-78	-78	0	-2	-26	-40	-18	-31	-11	-9	24	20	11
19727631	Frankfort	15,537	15,563	-26	5,187	4,330	2,309	3,822	1,998	379	249	857	732	206
19731394	Green Garden	834	826	8	271	241	102	215	97	9	-1	30	23	6
19735827	Homer	7,528	7,518	10	2,849	2,271	744	1,981	638	213	85	578	438	137
19738076	Jackson	841	841	0	394	268	45	220	36	27	4	126	86	29
19738583	Joliet	2,225	2,601	-376	904	-413	145	-1,482	-478	515	261	1,317	701	-316
19744238	Lockport	9,712	9,028	684	4,255	2,527	1,026	1,854	645	449	270	1,728	1,321	415
19746370	Manhattan	1,652	1,652	0	562	427	265	371	222	28	24	135	104	21
19749958	Monee	2,529	2,542	-13	1,122	834	203	538	32	251	136	288	233	68
19752597	New Lenox	9,014	8,942	72	3,015	2,466	1,382	2,121	1,154	222	142	549	396	119
19759065	Peotone	325	341	-16	148	66	30	15	-14	42	43	82	50	-5
19760300	Plainfield	30,299	30,197	102	9,591	8,085	5,414	7,181	4,820	606	410	1,506	1,116	177
19763108	Reed	1,965	1,943	22	749	541	232	397	145	73	42	208	149	23
19776212	Troy	6,328	6,265	63	2,743	1,844	620	1,497	463	205	91	899	699	420

NA = Data Not Available.

DATA FROM 2000 CENSUS -- GENERAL DEMOGRAPHIC PROFILE (AS COUNTED), APRIL 2000

REGIONAL SUMMARY REPORT EXTRACTED AND PRINTED BY NORTHEASTERN ILLINOIS PLANNING COMMISSION AND CHICAGO AREA GEOGRAPHIC INFORMATION STUDY, UIC

Consult User Notes for Definitions and Limitations

GEOGRAPHY:

REGION, COUNTY, MCD (Political Township) and MUNICIPALITY

Table 11. Population in Households and in Group Quarters and Number of Households by Type, 1990-2000 Change.

Source: U.S. Census Bureau, Census 2000, Profiles of General Demographic Characteristics, May 2001.

		1990-2000 Population Change			Change in Number of Households by Type									
						Family Households						Nonfamily Households		
								Married Couple Families		Female Householder, No Husband Present			Householder Living Alone	
Geocode	Areaname	Total	In Households	In Group Quarters	Total Households	Total	With Own Children Under 18	Total	With Own Children Under 18	Total	With Own Children Under 18	Total	Total	65 Years And Over
19779059	Washington	224	214	10	160	70	10	14	-37	44	37	90	84	34
19779865	Wesley	28	-101	129	12	-30	-20	-35	-17	-8	-13	42	23	8
19781035	Wheatland	33,603	33,603	0	9,870	8,863	6,366	8,336	5,987	396	297	1,007	759	54
19781711	Will	245	256	-11	97	86	45	66	23	19	16	11	8	18
19782114	Wilmington	314	292	22	228	61	17	3	-26	47	37	167	115	10
19782244	Wilton	144	144	0	51	46	11	33	5	4	4	5	6	3
	Municipalities													
00243	Addison	3,856	3,790	66	927	679	NA	454	NA	79	NA	248	100	113
00685	Algonquin	11,613	11,603	10	3,831	3,064	NA	2,765	NA	228	NA	767	636	150
01010	Alsip	1,498	1,445	53	820	221	NA	-115	NA	249	NA	599	543	322
01595	Antioch	2,683	2,690	-7	1,001	736	NA	540	NA	146	NA	265	214	12
02154	Arlington Heights	571	786	-215	1,953	-113	NA	-300	NA	136	NA	2,066	2,072	1,117
03012	Aurora	43,409	43,379	30	12,779	9,925	NA	7,620	NA	1,443	NA	2,854	1,922	-183
03610	Bannockburn	41	-181	222	-51	-48	NA	-49	NA	2	NA	-3	-3	2
03844	Barrington	664	756	-92	259	125	NA	96	NA	15	NA	134	114	33
03883	Barrington Hills	-287	-280	-7	15	-60	NA	-49	NA	-1	NA	75	58	29
04013	Bartlett	17,333	17,330	3	5,814	4,715	NA	4,152	NA	402	NA	1,099	888	216
04078	Batavia	6,790	6,437	353	2,269	1,712	NA	1,394	NA	214	NA	557	464	113
04303	Beach Park	559	550	9	315	119	NA	-25	NA	140	NA	196	164	43
04572	Bedford Park	8	8	0	-3	-9	NA	-14	NA	6	NA	6	4	-2
04585	Beecher	1	1	0	87	12	NA	-22	NA	28	NA	75	76	32
04975	Bellwood	294	316	-22	170	-86	NA	-533	NA	371	NA	256	216	58
05248	Bensenville	2,936	2,818	118	348	284	NA	62	NA	99	NA	64	52	43
05404	Berkeley	108	101	7	-21	-78	NA	-145	NA	57	NA	57	33	7
05573	Berwyn	8,590	8,599	-9	404	945	NA	25	NA	475	NA	-541	-770	-905
06587	Bloomingdale	5,061	4,954	107	2,381	1,293	NA	900	NA	282	NA	1,088	817	317
06704	Blue Island	2,260	2,283	-23	313	278	NA	-338	NA	446	NA	35	-42	-239
07133	Bolingbrook	15,478	15,202	276	5,029	3,957	NA	2,932	NA	671	NA	1,072	830	60
07770	Braidwood	1,619	1,597	22	638	452	NA	337	NA	56	NA	186	134	21
08225	Bridgeview	933	976	-43	397	6	NA	-117	NA	88	NA	391	289	107
08446	Broadview	-449	-449	0	-180	-192	NA	-375	NA	151	NA	12	-2	-35
08576	Brookfield	209	32	177	37	-209	NA	-442	NA	161	NA	246	132	-25

NA = Data Not Available.

DATA FROM 2000 CENSUS -- GENERAL DEMOGRAPHIC PROFILE (AS COUNTED), APRIL 2000

REGIONAL SUMMARY REPORT EXTRACTED AND PRINTED BY NORTHEASTERN ILLINOIS PLANNING COMMISSION AND CHICAGO AREA GEOGRAPHIC INFORMATION STUDY, UIC

Consult User Notes for Definitions and Limitations

GEOGRAPHY:

REGION, COUNTY, MCD (Political Township) and MUNICIPALITY

Table 11. Population in Households and in Group Quarters and Number of Households by Type, 1990-2000 Change.

Source: U.S. Census Bureau, Census 2000, Profiles of General Demographic Characteristics, May 2001.

		1990-2000 Population Change			Change in Number of Households by Type									
						Family Households						Nonfamily Households		
								Married Couple Families		Female Householder, No Husband Present			Householder Living Alone	
Geocode	Areaname	Total	In Households	In Group Quarters	Total Households	Total	With Own Children Under 18	Total	With Own Children Under 18	Total	With Own Children Under 18	Total	Total	65 Years And Over
09447	Buffalo Grove	6,482	6,246	236	2,373	1,645	NA	1,345	NA	265	NA	728	717	513
09531	Bull Valley	152	152	0	73	45	NA	41	NA	3	NA	28	22	13
09642	Burbank	302	441	-139	146	-133	NA	-384	NA	125	NA	279	206	96
09759	Burlington	52	52	0	22	22	NA	4	NA	9	NA	0	-1	-1
09798	Burnham	254	218	36	82	-17	NA	-129	NA	98	NA	99	84	-9
09980	Burr Ridge	2,739	2,597	142	1,139	796	NA	720	NA	56	NA	343	321	223
10487	Calumet City	1,231	1,209	22	-295	-260	NA	-1,566	NA	1,133	NA	-35	-43	-144
10513	Calumet Park	98	98	0	43	5	NA	-216	NA	169	NA	38	35	-15
11332	Carol Stream	8,722	8,694	28	2,539	1,747	NA	1,035	NA	499	NA	792	733	234
11358	Carpentersville	7,537	7,533	4	1,968	1,420	NA	1,129	NA	44	NA	548	422	116
11592	Cary	5,488	5,499	-11	1,628	1,356	NA	1,148	NA	137	NA	272	223	89
12476	Channahon	3,078	3,078	0	961	822	NA	749	NA	40	NA	139	107	30
14000	Chicago	112,290	99,951	12,339	36,754	664	NA	-4,580	NA	-205	NA	36,090	17,003	-14,447
14026	Chicago Heights	-296	-339	43	-229	-419	NA	-539	NA	-22	NA	190	138	24
14065	Chicago Ridge	484	503	-19	405	26	NA	-191	NA	124	NA	379	300	80
14351	Cicero	18,180	19,274	-1,094	-64	2,004	NA	1,591	NA	-146	NA	-2,068	-2,113	-1,172
14572	Clarendon Hills	616	537	79	102	7	NA	-22	NA	18	NA	95	85	3
15170	Coal City	890	890	0	339	209	NA	130	NA	63	NA	130	96	4
16691	Country Club Hills	738	718	20	522	247	NA	-250	NA	434	NA	275	279	76
16873	Countryside	275	285	-10	169	32	NA	-37	NA	40	NA	137	136	75
17458	Crest Hill	2,686	2,167	519	976	476	NA	252	NA	161	NA	500	345	112
17497	Crestwood	428	489	-61	605	33	NA	-52	NA	75	NA	572	530	217
17523	Crete	573	445	128	269	145	NA	69	NA	51	NA	124	98	56
17887	Crystal Lake	13,488	13,418	70	4,419	3,235	NA	2,693	NA	375	NA	1,184	988	386
18628	Darien	4,519	4,563	-44	2,215	1,343	NA	1,105	NA	148	NA	872	765	232
18992	Deerfield	1,093	886	207	528	161	NA	167	NA	2	NA	367	370	235
19083	Deer Park	215	215	0	92	61	NA	63	NA	4	NA	31	22	10
19642	Des Plaines	5,497	5,625	-128	2,372	615	NA	35	NA	363	NA	1,757	1,638	1,154
19837	Diamond	316	316	0	152	101	NA	50	NA	42	NA	51	41	-1
20149	Dixmoor	287	242	45	23	24	NA	-62	NA	42	NA	-1	-19	-21
20292	Dolton	1,684	1,812	-128	175	-43	NA	-1,029	NA	871	NA	218	205	-8
20591	Downers Grove	1,866	1,496	370	1,319	228	NA	-54	NA	228	NA	1,091	989	487
21696	East Dundee	234	234	0	228	107	NA	60	NA	23	NA	121	98	21

NA = Data Not Available.

DATA FROM 2000 CENSUS -- GENERAL DEMOGRAPHIC PROFILE (AS COUNTED), APRIL 2000

REGIONAL SUMMARY REPORT EXTRACTED AND PRINTED BY NORTHEASTERN ILLINOIS PLANNING COMMISSION AND CHICAGO AREA GEOGRAPHIC INFORMATION STUDY, UIC

Consult User Notes for Definitions and Limitations

GEOGRAPHY:

REGION, COUNTY, MCD (Political Township) and MUNICIPALITY

Table 11. Population in Households and in Group Quarters and Number of Households by Type, 1990-2000 Change.

Source: U.S. Census Bureau, Census 2000, Profiles of General Demographic Characteristics, May 2001.

		1990-2000 Population Change			Change in Number of Households by Type									
						Family Households						Nonfamily Households		
								Married Couple Families		Female Householder, No Husband Present			Householder Living Alone	
Geocode	Areaname	Total	In Households	In Group Quarters	Total Households	Total	With Own Children Under 18	Total	With Own Children Under 18	Total	With Own Children Under 18	Total	Total	65 Years And Over
21904	East Hazel Crest	37	-18	55	9	5	NA	-29	NA	33	NA	4	13	-8
22931	Elburn	1,481	1,473	8	578	402	NA	316	NA	73	NA	176	144	57
23074	Elgin	17,477	17,737	-260	4,678	3,419	NA	2,188	NA	626	NA	1,259	874	-239
23256	Elk Grove Village	1,298	1,213	85	1,276	222	NA	-176	NA	279	NA	1,054	996	472
23620	Elmhurst	733	-71	804	492	-390	NA	-404	NA	15	NA	882	775	390
23724	Elmwood Park	2,199	2,190	9	384	211	NA	5	NA	154	NA	173	23	-100
23945	Elwood	669	669	0	285	205	NA	180	NA	20	NA	80	53	20
24582	Evanston	1,006	2,803	-1,797	1,697	335	NA	21	NA	237	NA	1,362	1,186	-51
24634	Evergreen Park	-53	29	-82	-75	-333	NA	-561	NA	166	NA	258	192	-86
26571	Flossmoor	650	650	0	361	136	NA	20	NA	80	NA	225	210	90
26710	Ford Heights	-803	-803	0	-40	-124	NA	-141	NA	-13	NA	84	77	9
26935	Forest Park	770	698	72	178	-15	NA	-368	NA	278	NA	193	45	-184
26987	Forest View	35	35	0	10	-11	NA	-24	NA	5	NA	21	16	10
27442	Fox Lake	1,700	1,707	-7	804	367	NA	289	NA	29	NA	437	386	97
27533	Fox River Grove	1,311	1,311	0	398	313	NA	221	NA	70	NA	85	58	7
27572	Fox River Valley Gardens	123	122	1	59	54	NA	55	NA	-5	NA	5	10	8
27624	Frankfort	3,211	3,163	48	1,197	1,011	NA	886	NA	101	NA	186	168	65
27702	Franklin Park	949	934	15	-48	-161	NA	-280	NA	72	NA	113	36	62
28872	Geneva	6,898	6,589	309	2,134	1,610	NA	1,355	NA	198	NA	524	414	78
29171	Gilberts	292	292	0	104	92	NA	70	NA	20	NA	12	12	1
29652	Glencoe	263	262	1	11	-29	NA	-18	NA	-6	NA	40	20	32
29730	Glendale Heights	3,792	3,777	15	1,178	454	NA	-27	NA	252	NA	724	567	71
29756	Glen Ellyn	2,055	1,998	57	794	360	NA	283	NA	12	NA	434	392	159
29938	Glenview	4,754	4,666	88	2,116	1,385	NA	1,236	NA	129	NA	731	712	425
30029	Glenwood	-289	-118	-171	136	-97	NA	-335	NA	203	NA	233	219	48
30120	Godley	272	272	0	87	71	NA	42	NA	16	NA	16	11	2
30328	Golf	-3	21	-24	1	-2	NA	-2	NA	-1	NA	3	-1	-3
31121	Grayslake	11,118	11,107	11	3,606	2,936	NA	2,656	NA	210	NA	670	533	49
31446	Green Oaks	1,471	1,415	56	425	384	NA	367	NA	19	NA	41	38	4
31667	Greenwood	NA	NA	NA	NA	NA	NA	NA	NA	NA	NA	NA	NA	NA
32018	Gurnee	15,133	15,103	30	5,269	3,867	NA	3,332	NA	414	NA	1,402	1,193	429
32200	Hainesville	1,995	1,995	0	663	553	NA	500	NA	38	NA	110	79	8
32525	Hampshire	1,057	1,057	0	372	282	NA	234	NA	31	NA	90	67	2

NA = Data Not Available.

DATA FROM 2000 CENSUS -- GENERAL DEMOGRAPHIC PROFILE (AS COUNTED), APRIL 2000

REGIONAL SUMMARY REPORT EXTRACTED AND PRINTED BY NORTHEASTERN ILLINOIS PLANNING COMMISSION AND CHICAGO AREA GEOGRAPHIC INFORMATION STUDY, UIC

Consult User Notes for Definitions and Limitations

GEOGRAPHY:

REGION, COUNTY, MCD (Political Township) and MUNICIPALITY

Table 11. Population in Households and in Group Quarters and Number of Households by Type, 1990-2000 Change.

Source: U.S. Census Bureau, Census 2000, Profiles of General Demographic Characteristics, May 2001.

		1990-2000 Population Change			Change in Number of Households by Type									
						Family Households						Nonfamily Households		
								Married Couple Families		Female Householder, No Husband Present			Householder Living Alone	
Geocode	Areaname	Total	In Households	In Group Quarters	Total Households	Total	With Own Children Under 18	Total	With Own Children Under 18	Total	With Own Children Under 18	Total	Total	65 Years And Over
32746	Hanover Park	5,383	5,317	66	1,052	776	NA	174	NA	359	NA	276	285	74
33331	Harvard	2,021	2,018	3	460	317	NA	201	NA	60	NA	143	121	24
33383	Harvey	229	257	-28	-62	-59	NA	-320	NA	251	NA	-3	-87	-42
33435	Harwood Heights	617	611	6	194	49	NA	-18	NA	47	NA	145	107	30
33630	Hawthorn Woods	1,579	1,577	2	520	468	NA	459	NA	14	NA	52	26	8
33695	Hazel Crest	1,482	1,480	2	638	306	NA	-183	NA	451	NA	332	276	182
33851	Hebron	229	231	-2	90	60	NA	34	NA	16	NA	30	22	-8
34514	Hickory Hills	905	910	-5	574	166	NA	7	NA	90	NA	408	349	131
34722	Highland Park	790	1,045	-255	498	73	NA	95	NA	-13	NA	425	372	218
34865	Highwood	-1,188	-1,153	-35	-460	-349	NA	-344	NA	-19	NA	-111	-74	-4
35086	Hillside	483	311	172	-31	-29	NA	-235	NA	165	NA	-2	-30	-23
35307	Hinsdale	1,320	1,265	55	76	123	NA	156	NA	-23	NA	-47	-17	28
35385	Hodgkins	171	171	0	7	6	NA	-3	NA	4	NA	1	-17	31
35411	Hoffman Estates	2,934	2,916	18	1,110	609	NA	186	NA	359	NA	501	617	321
35515	Holiday Hills	24	24	0	28	11	NA	-5	NA	10	NA	17	14	0
35866	Hometown	-302	-302	0	-15	-106	NA	-172	NA	38	NA	91	73	9
35879	Homewood	265	214	51	172	-178	NA	-469	NA	266	NA	350	292	99
36750	Huntley	3,277	3,277	0	1,394	1,070	NA	950	NA	81	NA	324	284	155
37218	Indian Creek	-53	-55	2	-22	-11	NA	-20	NA	5	NA	-11	-10	0
37257	Indian Head Park	182	208	-26	229	71	NA	61	NA	2	NA	158	167	192
37608	Inverness	246	232	14	222	163	NA	142	NA	24	NA	59	49	58
37894	Island Lake	3,704	3,704	0	1,259	934	NA	754	NA	121	NA	325	257	12
37907	Itasca	1,355	1,317	38	728	406	NA	323	NA	71	NA	322	284	69
38479	Johnsburg	3,862	3,848	14	1,312	1,099	NA	950	NA	86	NA	213	173	58
38570	Joliet	29,385	29,217	168	9,403	6,859	NA	5,217	NA	881	NA	2,544	1,711	195
38830	Justice	1,056	1,039	17	192	204	NA	-111	NA	226	NA	-12	-5	56
39519	Kenilworth	92	92	0	2	5	NA	10	NA	-1	NA	-3	-9	-1
39883	Kildeer	1,203	1,203	0	379	357	NA	339	NA	15	NA	22	20	9
40767	La Grange	246	199	47	133	-119	NA	-105	NA	-3	NA	252	247	41
40793	La Grange Park	434	658	-224	295	-39	NA	-143	NA	74	NA	334	273	178
40884	Lake Barrington	902	902	0	463	227	NA	205	NA	13	NA	236	220	114
40910	Lake Bluff	543	579	-36	90	103	NA	63	NA	31	NA	-13	7	11
41105	Lake Forest	2,223	1,921	302	805	584	NA	546	NA	35	NA	221	246	202

NA = Data Not Available.

DATA FROM 2000 CENSUS -- GENERAL DEMOGRAPHIC PROFILE (AS COUNTED), APRIL 2000

REGIONAL SUMMARY REPORT EXTRACTED AND PRINTED BY NORTHEASTERN ILLINOIS PLANNING COMMISSION AND CHICAGO AREA GEOGRAPHIC INFORMATION STUDY, UIC

Consult User Notes for Definitions and Limitations

GEOGRAPHY:

REGION, COUNTY, MCD (Political Township) and MUNICIPALITY

Table 11. Population in Households and in Group Quarters and Number of Households by Type, 1990-2000 Change.

Source: U.S. Census Bureau, Census 2000, Profiles of General Demographic Characteristics, May 2001.

		1990-2000 Population Change			Change in Number of Households by Type									
						Family Households						Nonfamily Households		
								Married Couple Families		Female Householder, No Husband Present			Householder Living Alone	
Geocode	Areaname	Total	In Households	In Group Quarters	Total Households	Total	With Own Children Under 18	Total	With Own Children Under 18	Total	With Own Children Under 18	Total	Total	65 Years And Over
41183	Lake in the Hills	17,286	17,286	0	5,774	4,673	NA	4,181	NA	359	NA	1,101	794	84
41326	Lakemoor	1,466	1,466	0	531	375	NA	322	NA	39	NA	156	109	14
41586	Lake Villa	3,007	3,037	-30	1,026	875	NA	782	NA	71	NA	151	101	23
41651	Lakewood	728	728	0	302	228	NA	201	NA	31	NA	74	66	27
41742	Lake Zurich	3,157	2,988	169	924	690	NA	459	NA	177	NA	234	209	69
42028	Lansing	246	295	-49	535	-160	NA	-609	NA	348	NA	695	593	322
42795	Lemont	5,750	5,297	453	1,821	1,395	NA	1,241	NA	102	NA	426	376	225
43250	Libertyville	1,568	1,080	488	648	280	NA	245	NA	38	NA	368	305	52
43406	Lily Lake	NA	NA	NA	NA	NA	NA	NA	NA	NA	NA	NA	NA	NA
43666	Lincolnshire	1,177	941	236	452	302	NA	276	NA	16	NA	150	139	80
43744	Lincolnwood	994	948	46	382	-9	NA	-29	NA	13	NA	391	358	353
43770	Lindenhurst	4,501	4,382	119	1,736	1,252	NA	1,119	NA	90	NA	484	412	135
43939	Lisle	1,670	1,829	-159	830	403	NA	200	NA	122	NA	427	377	344
44225	Lockport	5,790	5,786	4	2,022	1,520	NA	1,222	NA	216	NA	502	337	36
44407	Lombard	2,914	1,912	1,002	1,441	282	NA	-27	NA	134	NA	1,159	1,066	284
44524	Long Grove	1,995	1,927	68	625	562	NA	525	NA	30	NA	63	45	18
45421	Lynwood	842	842	0	385	211	NA	5	NA	163	NA	174	149	31
45434	Lyons	427	493	-66	89	-51	NA	-194	NA	99	NA	140	80	-18
45564	McCook	19	19	0	18	12	NA	1	NA	4	NA	6	6	5
45616	McCullom Lake	5	5	0	33	15	NA	3	NA	8	NA	18	18	-6
45694	McHenry	5,324	5,432	-108	1,978	1,270	NA	859	NA	260	NA	708	573	108
46357	Manhattan	1,271	1,271	0	410	305	NA	263	NA	27	NA	105	81	12
46604	Maple Park	124	124	0	49	26	NA	8	NA	16	NA	23	19	3
46786	Marengo	1,587	1,555	32	536	389	NA	254	NA	97	NA	147	122	1
47007	Markham	-516	-541	25	21	-78	NA	-405	NA	260	NA	99	70	39
47540	Matteson	1,550	1,526	24	888	444	NA	34	NA	331	NA	444	417	228
47774	Maywood	-152	-155	3	-99	-141	NA	-419	NA	262	NA	42	38	-6
48242	Melrose Park	2,312	2,575	-263	77	217	NA	-18	NA	97	NA	-140	-175	-153
48554	Merrionette Park	-66	-66	0	3	-38	NA	-56	NA	9	NA	41	32	-42
48671	Mettawa	19	14	5	15	15	NA	21	NA	-5	NA	0	4	2
48892	Midlothian	-57	-41	-16	264	-40	NA	-282	NA	155	NA	304	225	47
49607	Minooka	1,410	1,410	0	515	393	NA	296	NA	62	NA	122	99	26
49854	Mokena	8,455	8,453	2	2,662	2,273	NA	2,079	NA	151	NA	389	324	53

NA = Data Not Available.

DATA FROM 2000 CENSUS -- GENERAL DEMOGRAPHIC PROFILE (AS COUNTED), APRIL 2000

REGIONAL SUMMARY REPORT EXTRACTED AND PRINTED BY NORTHEASTERN ILLINOIS PLANNING COMMISSION AND CHICAGO AREA GEOGRAPHIC INFORMATION STUDY, UIC

Consult User Notes for Definitions and Limitations

GEOGRAPHY:

REGION, COUNTY, MCD (Political Township) and MUNICIPALITY

Table 11. Population in Households and in Group Quarters and Number of Households by Type, 1990-2000 Change.

Source: U.S. Census Bureau, Census 2000, Profiles of General Demographic Characteristics, May 2001.

		1990-2000 Population Change			Change in Number of Households by Type									
						Family Households						Nonfamily Households		
								Married Couple Families		Female Householder, No Husband Present			Householder Living Alone	
Geocode	Areaname	Total	In Households	In Group Quarters	Total Households	Total	With Own Children Under 18	Total	With Own Children Under 18	Total	With Own Children Under 18	Total	Total	65 Years And Over
49945	Monee	1,880	1,925	-45	798	598	NA	540	NA	41	NA	200	151	65
50218	Montgomery	1,204	1,203	1	531	273	NA	178	NA	79	NA	258	220	123
50647	Morton Grove	43	13	30	75	-222	NA	-347	NA	83	NA	297	284	217
51089	Mount Prospect	3,095	3,042	53	1,304	593	NA	326	NA	177	NA	711	908	586
51349	Mundelein	9,720	9,754	-34	2,738	2,058	NA	1,589	NA	292	NA	680	527	140
51622	Naperville	43,007	42,210	797	14,650	10,846	NA	9,512	NA	1,005	NA	3,804	3,133	634
52584	New Lenox	8,144	8,131	13	2,540	2,155	NA	1,886	NA	194	NA	385	267	58
53000	Niles	1,784	2,014	-230	1,226	198	NA	-83	NA	153	NA	1,028	933	717
53377	Norridge	123	153	-30	271	-133	NA	-230	NA	58	NA	404	366	328
53442	North Aurora	4,645	4,633	12	1,795	1,295	NA	1,071	NA	170	NA	500	424	125
53455	North Barrington	1,131	1,156	-25	408	354	NA	348	NA	2	NA	54	42	10
53481	Northbrook	1,127	1,000	127	812	291	NA	264	NA	9	NA	521	501	425
53559	North Chicago	940	1,515	-575	519	44	NA	-226	NA	139	NA	475	312	17
53663	Northfield	754	753	1	355	173	NA	170	NA	1	NA	182	154	122
53871	Northlake	-627	-636	9	-355	-359	NA	-386	NA	-1	NA	4	2	52
54144	North Riverside	683	360	323	139	19	NA	-58	NA	47	NA	120	71	-22
54534	Oak Brook	-476	-569	93	158	-11	NA	-34	NA	23	NA	169	149	105
54560	Oakbrook Terrace	393	529	-136	409	83	NA	57	NA	26	NA	326	277	87
54638	Oak Forest	1,848	1,326	522	920	332	NA	32	NA	171	NA	588	447	137
54820	Oak Lawn	-937	-888	-49	761	-755	NA	-1,039	NA	180	NA	1,516	1,245	540
54885	Oak Park	-1,124	-1,038	-86	472	-384	NA	-343	NA	-42	NA	856	792	-354
55041	Oakwood Hills	696	696	0	228	183	NA	151	NA	18	NA	45	26	-3
55639	Old Mill Creek	178	178	0	73	48	NA	43	NA	3	NA	25	20	5
55938	Olympia Fields	484	501	-17	306	106	NA	25	NA	60	NA	200	164	124
56627	Orland Hills	1,269	1,262	7	434	317	NA	204	NA	73	NA	117	113	25
56640	Orland Park	15,357	14,920	437	6,579	4,414	NA	3,585	NA	635	NA	2,165	1,953	1,182
57225	Palatine	26,226	26,213	13	10,360	6,064	NA	4,598	NA	967	NA	4,296	3,253	660
57381	Palos Heights	-218	-525	307	233	-107	NA	-134	NA	7	NA	340	320	295
57394	Palos Hills	-138	-91	-47	595	-63	NA	-283	NA	189	NA	658	631	359
57407	Palos Park	490	489	1	403	181	NA	154	NA	36	NA	222	202	128
57654	Park City	1,960	1,960	0	644	380	NA	183	NA	138	NA	264	223	42
57732	Park Forest	-1,194	-1,090	-104	19	-497	NA	-912	NA	356	NA	516	461	186
57875	Park Ridge	1,600	1,742	-142	753	116	NA	77	NA	30	NA	637	600	389

NA = Data Not Available.

DATA FROM 2000 CENSUS -- GENERAL DEMOGRAPHIC PROFILE (AS COUNTED), APRIL 2000

REGIONAL SUMMARY REPORT EXTRACTED AND PRINTED BY NORTHEASTERN ILLINOIS PLANNING COMMISSION AND CHICAGO AREA GEOGRAPHIC INFORMATION STUDY, UIC

Consult User Notes for Definitions and Limitations

GEOGRAPHY:

REGION, COUNTY, MCD (Political Township) and MUNICIPALITY

Table 11. Population in Households and in Group Quarters and Number of Households by Type, 1990-2000 Change.

Source: U.S. Census Bureau, Census 2000, Profiles of General Demographic Characteristics, May 2001.

		1990-2000 Population Change			Change in Number of Households by Type									
						Family Households						Nonfamily Households		
								Married Couple Families		Female Householder, No Husband Present			Householder Living Alone	
Geocode	Areaname	Total	In Households	In Group Quarters	Total Households	Total	With Own Children Under 18	Total	With Own Children Under 18	Total	With Own Children Under 18	Total	Total	65 Years And Over
59052	Peotone	438	454	-16	180	103	NA	47	NA	50	NA	77	45	-7
59572	Phoenix	-60	-60	0	71	-3	NA	-15	NA	13	NA	74	66	36
59988	Pingree Grove	-14	-14	0	-5	-5	NA	-7	NA	1	NA	0	3	-1
60287	Plainfield	8,481	8,453	28	2,668	2,267	NA	2,091	NA	114	NA	401	292	44
61314	Posen	504	504	0	73	45	NA	-6	NA	25	NA	28	7	-3
61678	Prairie Grove	306	306	0	88	77	NA	76	NA	4	NA	11	0	-1
62016	Prospect Heights	1,842	1,854	-12	341	399	NA	282	NA	21	NA	-58	8	296
63641	Richmond	75	75	0	14	3	NA	9	NA	-8	NA	11	0	-8
63706	Richton Park	2,010	2,045	-35	720	512	NA	127	NA	327	NA	208	212	15
64135	Ringwood	NA	NA	NA	NA	NA	NA	NA	NA	NA	NA	NA	NA	NA
64278	Riverdale	1,384	1,373	11	-358	122	NA	-646	NA	665	NA	-480	-465	-394
64304	River Forest	-34	52	-86	19	39	NA	-2	NA	52	NA	-20	-19	-97
64343	River Grove	707	711	-4	107	60	NA	-124	NA	114	NA	47	-42	-62
64421	Riverside	121	62	59	19	-29	NA	-43	NA	2	NA	48	31	-58
64538	Riverwoods	975	1,001	-26	374	310	NA	275	NA	27	NA	64	67	32
64616	Robbins	-863	-1,023	160	-163	-116	NA	-154	NA	38	NA	-47	-33	-9
64902	Rockdale	179	174	5	59	20	NA	-11	NA	24	NA	39	19	-4
65338	Rolling Meadows	2,013	1,995	18	686	284	NA	154	NA	91	NA	402	442	232
65442	Romeoville	7,079	6,817	262	2,874	1,922	NA	1,487	NA	305	NA	952	721	112
65806	Roselle	2,296	2,323	-27	1,255	546	NA	236	NA	208	NA	709	610	179
65819	Rosemont	229	229	0	-34	23	NA	6	NA	0	NA	-57	-28	41
66027	Round Lake	2,292	2,298	-6	728	598	NA	478	NA	74	NA	130	78	-8
66040	Round Lake Beach	9,425	9,396	29	2,447	2,013	NA	1,628	NA	198	NA	434	317	28
66053	Round Lake Heights	96	96	0	67	32	NA	20	NA	14	NA	35	23	4
66066	Round Lake Park	1,993	2,003	-10	840	554	NA	424	NA	77	NA	286	243	194
66703	St. Charles	5,395	4,763	632	2,218	1,335	NA	1,079	NA	177	NA	883	738	185
67769	Sauk Village	485	515	-30	493	182	NA	-107	NA	214	NA	311	281	83
68003	Schaumburg	6,800	6,587	213	4,210	1,666	NA	1,012	NA	429	NA	2,544	2,411	867
68081	Schiller Park	661	660	1	61	139	NA	47	NA	55	NA	-78	-89	46
69758	Shorewood	1,422	1,422	0	589	437	NA	330	NA	71	NA	152	114	28
70122	Skokie	3,916	3,551	365	515	-14	NA	-538	NA	375	NA	529	450	273
70161	Sleepy Hollow	312	312	0	155	109	NA	74	NA	23	NA	46	30	12
70564	South Barrington	823	823	0	319	265	NA	229	NA	25	NA	54	40	13

NA = Data Not Available.

DATA FROM 2000 CENSUS -- GENERAL DEMOGRAPHIC PROFILE (AS COUNTED), APRIL 2000

REGIONAL SUMMARY REPORT EXTRACTED AND PRINTED BY NORTHEASTERN ILLINOIS PLANNING COMMISSION AND CHICAGO AREA GEOGRAPHIC INFORMATION STUDY, UIC

Consult User Notes for Definitions and Limitations

GEOGRAPHY:

REGION, COUNTY, MCD (Political Township) and MUNICIPALITY

Table 11. Population in Households and in Group Quarters and Number of Households by Type, 1990-2000 Change.

Source: U.S. Census Bureau, Census 2000, Profiles of General Demographic Characteristics, May 2001.

		1990-2000 Population Change			Change in Number of Households by Type									
						Family Households						Nonfamily Households		
								Married Couple Families		Female Householder, No Husband Present			Householder Living Alone	
Geocode	Areaname	Total	In Households	In Group Quarters	Total Households	Total	With Own Children Under 18	Total	With Own Children Under 18	Total	With Own Children Under 18	Total	Total	65 Years And Over
70629	South Chicago Heights	373	260	113	143	32	NA	-11	NA	33	NA	111	73	20
70720	South Elgin	8,626	8,652	-26	3,112	2,350	NA	2,051	NA	187	NA	762	573	58
70850	South Holland	42	235	-193	226	-337	NA	-793	NA	356	NA	563	475	315
72052	Spring Grove	2,814	2,814	0	837	754	NA	727	NA	22	NA	83	58	18
72520	Steger	1,098	1,096	2	569	217	NA	103	NA	70	NA	352	284	112
72676	Stickney	470	225	245	67	-43	NA	-133	NA	42	NA	110	78	42
72923	Stone Park	744	744	0	-11	24	NA	-7	NA	2	NA	-35	-48	-12
73157	Streamwood	5,420	5,195	225	2,164	1,038	NA	449	NA	353	NA	1,126	1,009	206
73391	Sugar Grove	1,904	1,904	0	595	501	NA	453	NA	25	NA	94	74	10
73638	Summit	666	649	17	0	28	NA	-54	NA	63	NA	-28	-53	7
74275	Symerton	-4	-4	0	1	-2	NA	3	NA	-5	NA	3	2	1
75081	Third Lake	107	96	11	25	14	NA	6	NA	9	NA	11	4	-2
75185	Thornton	-196	-196	0	-21	-93	NA	-87	NA	-8	NA	72	50	29
75484	Tinley Park	11,280	11,673	-393	4,800	3,027	NA	2,314	NA	502	NA	1,773	1,477	454
75874	Tower Lakes	-23	-23	0	25	-1	NA	-5	NA	0	NA	26	25	9
76160	Trout Valley	NA	NA	NA	NA	NA	NA	NA	NA	NA	NA	NA	NA	NA
76706	Union	34	34	0	7	0	NA	-8	NA	7	NA	7	-1	-6
76935	University Park	458	426	32	187	181	NA	24	NA	134	NA	6	15	-14
77694	Vernon Hills	4,801	4,801	0	1,688	1,207	NA	1,067	NA	79	NA	481	468	138
77993	Villa Park	-178	-169	-9	-208	-310	NA	-431	NA	20	NA	102	68	5
78175	Virgil	NA	NA	NA	NA	NA	NA	NA	NA	NA	NA	NA	NA	NA
78227	Volo	NA	NA	NA	NA	NA	NA	NA	NA	NA	NA	NA	NA	NA
78370	Wadsworth	1,257	1,257	0	454	370	NA	345	NA	15	NA	84	64	32
78929	Warrenville	2,030	2,027	3	903	419	NA	188	NA	144	NA	484	405	78
79267	Wauconda	3,154	3,039	115	1,202	686	NA	527	NA	84	NA	516	408	120
79293	Waukegan	18,509	18,221	288	3,242	2,470	NA	1,171	NA	787	NA	772	403	-201
79397	Wayne	596	596	0	201	175	NA	170	NA	1	NA	26	13	-5
80047	Westchester	-477	-556	79	181	-423	NA	-510	NA	89	NA	604	510	257
80060	West Chicago	8,673	8,746	-73	1,727	1,743	NA	1,519	NA	60	NA	-16	-32	-32
80125	West Dundee	1,700	1,700	0	584	416	NA	359	NA	25	NA	168	142	36
80242	Western Springs	509	509	0	23	-11	NA	-12	NA	-3	NA	34	41	25
80645	Westmont	3,326	2,525	801	1,028	552	NA	276	NA	258	NA	476	369	123
81048	Wheaton	3,952	2,543	1,409	1,607	576	NA	370	NA	132	NA	1,031	1,100	428

NA = Data Not Available.

DATA FROM 2000 CENSUS -- GENERAL DEMOGRAPHIC PROFILE (AS COUNTED), APRIL 2000

REGIONAL SUMMARY REPORT EXTRACTED AND PRINTED BY NORTHEASTERN ILLINOIS PLANNING COMMISSION AND CHICAGO AREA GEOGRAPHIC INFORMATION STUDY, UIC

Consult User Notes for Definitions and Limitations

GEOGRAPHY:

REGION, COUNTY, MCD (Political Township) and MUNICIPALITY

Table 11. Population in Households and in Group Quarters and Number of Households by Type, 1990-2000 Change.

Source: U.S. Census Bureau, Census 2000, Profiles of General Demographic Characteristics, May 2001.

		1990-2000 Population Change			Change in Number of Households by Type									
						Family Households						Nonfamily Households		
								Married Couple Families		Female Householder, No Husband Present			Householder Living Alone	
Geocode	Areaname	Total	In Households	In Group Quarters	Total Households	Total	With Own Children Under 18	Total	With Own Children Under 18	Total	With Own Children Under 18	Total	Total	65 Years And Over
81087	Wheeling	4,585	4,320	265	812	574	NA	313	NA	139	NA	238	268	320
81919	Willowbrook	369	324	45	324	30	NA	-26	NA	68	NA	294	328	277
82049	Willow Springs	518	518	0	341	134	NA	70	NA	41	NA	207	188	49
82075	Wilmette	961	1,089	-128	319	3	NA	87	NA	-75	NA	316	303	208
82101	Wilmington	391	369	22	208	81	NA	37	NA	39	NA	127	85	10
82400	Winfield	1,622	1,640	-18	569	407	NA	348	NA	43	NA	162	150	67
82530	Winnetka	245	241	4	-121	-74	NA	-39	NA	-22	NA	-47	-30	-17
82686	Winthrop Harbor	430	425	5	313	167	NA	114	NA	21	NA	146	142	39
82855	Wonder Lake	321	321	0	117	85	NA	57	NA	21	NA	32	22	5
82985	Wood Dale	1,110	1,108	2	568	179	NA	74	NA	41	NA	389	336	192
83245	Woodridge	4,678	4,592	86	1,760	1,092	NA	704	NA	255	NA	668	610	179
83349	Woodstock	5,798	5,632	166	1,904	1,206	NA	861	NA	225	NA	698	598	84
83518	Worth	-161	-321	160	-10	-200	NA	-331	NA	58	NA	190	162	-15
84220	Zion	3,091	3,071	20	1,017	644	NA	102	NA	444	NA	373	299	25

NA = Data Not Available.

DATA FROM 2000 CENSUS -- GENERAL DEMOGRAPHIC PROFILE (AS COUNTED), APRIL 2000

REGIONAL SUMMARY REPORT EXTRACTED AND PRINTED BY NIPC AND CHICAGO AREA GEOGRAPHIC INFORMATION STUDY, UIC

Consult User Notes for Definitions and Limitations

GEOGRAPHY:

REGION, COUNTY, MCD (Political Township) and MUNICIPALITY

Table 12. Total Housing Units, Occupied Units by Tenure, and Average Household and Family Size, 2000.

Source: U.S. Census Bureau, Census 2000, Profiles of General Demographic Characteristics, May 2001.

		Housing Units						Average Household Size			
		Total	Occupied Housing Units					Average	Owner-	Renter-	
Geocode	Areaname	Housing Units	Total	Owner-Occupied	Renter-Occupied	Vacant Units	% Vacant Units	Size, All Households	Occupied Households	Occupied Households	Family Households
1600	Total, Northeastern Illinois	3,065,091	2,906,925	1,875,181	1,031,744	158,166	5.2	2.73	NA	NA	NA
	Counties										
031	Cook County	2,096,121	1,974,181	1,142,677	831,504	121,940	5.8	2.68	2.84	2.45	3.38
043	DuPage County	335,621	325,601	248,762	76,839	10,020	3.0	2.73	2.88	2.23	3.27
089	Kane County	138,998	133,901	101,739	32,162	5,097	3.7	2.97	3.08	2.63	3.43
097	Lake County	225,919	216,297	168,301	47,996	9,622	4.3	2.88	2.97	2.56	3.33
111	McHenry County	92,908	89,403	74,391	15,012	3,505	3.8	2.89	2.98	2.48	3.31
197	Will County	175,524	167,542	139,311	28,231	7,982	4.6	2.94	3.04	2.46	3.36
	Political Townships										
	Cook County (MCD)										
03103831	Barrington	5,029	4,878	4,200	678	151	3.0	2.88	2.99	2.14	3.26
03105586	Berwyn	20,691	19,702	12,122	7,580	989	4.8	2.73	3.05	2.23	3.45
03106561	Bloom	34,044	32,537	24,907	7,630	1,507	4.4	2.86	2.85	2.86	3.35
03107939	Bremen	39,995	38,654	30,805	7,849	1,341	3.4	2.79	2.90	2.37	3.31
03110474	Calumet	8,257	7,710	4,078	3,632	547	6.6	2.90	3.11	2.66	3.51
03114000	Chicago-Cook	NA	NA	NA	NA	NA	NA	NA	NA	NA	NA
03114364	Cicero	24,640	23,115	12,753	10,362	1,525	6.2	3.70	3.94	3.40	4.18
03123243	Elk Grove	38,653	37,622	24,493	13,129	1,031	2.7	2.52	2.60	2.35	3.13
03124595	Evanston	30,817	29,651	15,612	14,039	1,166	3.8	2.27	2.50	2.01	3.03
03132694	Hanover	28,924	28,212	23,648	4,564	712	2.5	2.94	2.90	3.13	3.41
03142808	Lemont	6,067	5,890	5,041	849	177	2.9	2.95	3.13	1.90	3.37
03143120	Leyden	35,660	34,730	22,804	11,926	930	2.6	2.71	2.90	2.33	3.32
03145447	Lyons	42,242	40,453	29,929	10,524	1,789	4.2	2.67	2.77	2.38	3.23
03146162	Maine	53,042	51,897	39,987	11,910	1,145	2.2	2.57	2.68	2.18	3.16
03152909	New Trier	20,809	20,156	17,985	2,171	653	3.1	2.80	2.88	2.14	3.22
03153013	Niles	38,745	37,897	30,705	7,192	848	2.2	2.65	2.72	2.34	3.18
03153676	Northfield	31,733	30,883	26,058	4,825	850	2.7	2.63	2.68	2.34	3.08
03154430	Norwood Park	10,400	10,167	8,127	2,040	233	2.2	2.53	2.66	2.02	3.10
03154898	Oak Park	23,723	23,079	12,986	10,093	644	2.7	2.26	2.67	1.73	3.06
03156614	Orland	32,469	31,791	28,931	2,860	678	2.1	2.84	2.91	2.22	3.28
03157238	Palatine	43,858	42,668	30,752	11,916	1,190	2.7	2.63	2.74	2.34	3.19
03157355	Palos	21,582	21,038	17,137	3,901	544	2.5	2.51	2.60	2.13	3.11
03162133	Proviso	58,139	56,076	38,799	17,277	2,063	3.6	2.75	2.90	2.41	3.37
03163498	Rich	26,299	25,236	20,644	4,592	1,063	4.0	2.64	2.72	2.32	3.15
03164317	River Forest	4,232	4,092	3,554	538	140	3.3	2.62	2.71	1.99	3.19
03164434	Riverside	6,624	6,440	4,911	1,529	184	2.8	2.34	2.54	1.70	2.98

NA = Data Not Available.

DATA FROM 2000 CENSUS -- GENERAL DEMOGRAPHIC PROFILE (AS COUNTED), APRIL 2000

REGIONAL SUMMARY REPORT EXTRACTED AND PRINTED BY NIPC AND CHICAGO AREA GEOGRAPHIC INFORMATION STUDY, UIC

Consult User Notes for Definitions and Limitations

GEOGRAPHY:

REGION, COUNTY, MCD (Political Township) and MUNICIPALITY

Table 12. Total Housing Units, Occupied Units by Tenure, and Average Household and Family Size, 2000.

Source: U.S. Census Bureau, Census 2000, Profiles of General Demographic Characteristics, May 2001.

		Housing Units						Average Household Size			
		Total	Occupied Housing Units					Average	Owner-	Renter-	
Geocode	Areaname	Housing Units	Total	Owner-Occupied	Renter-Occupied	Vacant Units	% Vacant Units	Size, All Households	Occupied Households	Occupied Households	Family Households
03168016	Schaumburg	52,253	50,780	37,722	13,058	1,473	2.8	2.63	2.78	2.17	3.25
03172689	Stickney	13,423	13,097	10,730	2,367	326	2.4	2.90	3.01	2.41	3.40
03175198	Thornton	68,546	64,690	46,359	18,331	3,856	5.6	2.77	2.87	2.51	3.33
03181100	Wheeling	61,858	60,327	47,327	13,000	1,531	2.5	2.57	2.67	2.19	3.14
03183531	Worth	60,500	58,786	44,706	14,080	1,714	2.8	2.55	2.67	2.16	3.21
	DuPage County (MCD)										
04300250	Addison	30,968	30,282	22,779	7,503	686	2.2	2.90	2.97	2.70	3.37
04306600	Bloomingdale	39,872	39,025	29,286	9,739	847	2.1	2.84	3.01	2.30	3.35
04314000	Chicago-DuPage	NA	NA	NA	NA	NA	NA	NA	NA	NA	NA
04320604	Downers Grove	58,515	56,543	44,251	12,292	1,972	3.4	2.59	2.73	2.09	3.15
04343952	Lisle	44,899	43,477	31,561	11,916	1,422	3.2	2.66	2.91	2.01	3.24
04349451	Milton	43,668	42,496	31,178	11,318	1,172	2.7	2.69	2.87	2.19	3.23
04351635	Naperville	34,232	32,565	22,962	9,603	1,667	4.9	2.60	2.84	2.03	3.19
04379410	Wayne	19,986	19,687	18,347	1,340	299	1.5	3.23	3.22	3.45	3.49
04382413	Winfield	14,865	14,492	11,826	2,666	373	2.5	3.09	3.07	3.18	3.54
04383947	York	48,615	47,033	36,572	10,461	1,582	3.3	2.56	2.70	2.07	3.15
	Kane County (MCD)										
08903025	Aurora	38,755	37,118	24,361	12,757	1,637	4.2	3.07	3.22	2.77	3.62
08904091	Batavia	10,797	10,412	8,537	1,875	385	3.6	2.85	2.99	2.21	3.29
08905989	Big Rock	695	675	582	93	20	2.9	2.87	2.93	2.47	3.16
08906262	Blackberry	2,103	2,035	1,767	268	68	3.2	2.98	3.13	2.01	3.34
08909772	Burlington	664	643	542	101	21	3.2	2.85	2.88	2.71	3.15
08910903	Campton	4,417	4,347	4,218	129	70	1.6	3.24	3.25	2.67	3.42
08921046	Dundee	17,258	16,771	13,714	3,057	487	2.8	3.17	3.21	2.97	3.53
08923087	Elgin	31,167	30,121	21,549	8,572	1,046	3.4	2.93	3.02	2.72	3.45
08928885	Geneva	8,266	8,040	6,677	1,363	226	2.7	2.80	2.98	1.93	3.29
08932538	Hampshire	1,679	1,627	1,368	259	52	3.1	2.93	2.99	2.58	3.28
08938908	Kaneville	461	452	374	78	9	2.0	2.86	2.90	2.68	3.20
08960365	Plato	1,311	1,290	1,202	88	21	1.6	3.11	3.14	2.75	3.31
08966430	Rutland	1,638	1,525	1,425	100	113	6.9	2.60	2.58	2.84	2.85
08966716	St. Charles	15,676	14,861	11,849	3,012	815	5.2	2.75	2.92	2.10	3.20
08973404	Sugar Grove	3,384	3,292	3,017	275	92	2.7	2.86	2.89	2.50	3.17
08978188	Virgil	727	692	557	135	35	4.8	2.81	2.88	2.55	3.19
	Lake County (MCD)										
09701608	Antioch	9,694	8,573	6,688	1,885	1,121	11.6	2.55	2.66	2.16	3.08

NA = Data Not Available.

DATA FROM 2000 CENSUS -- GENERAL DEMOGRAPHIC PROFILE (AS COUNTED), APRIL 2000

REGIONAL SUMMARY REPORT EXTRACTED AND PRINTED BY NIPC AND CHICAGO AREA GEOGRAPHIC INFORMATION STUDY, UIC

Consult User Notes for Definitions and Limitations

GEOGRAPHY:

REGION, COUNTY, MCD (Political Township) and MUNICIPALITY

Table 12. Total Housing Units, Occupied Units by Tenure, and Average Household and Family Size, 2000.

Source: U.S. Census Bureau, Census 2000, Profiles of General Demographic Characteristics, May 2001.

		Housing Units						Average Household Size			
		Total	Occupied Housing Units					Average	Owner-	Renter-	
Geocode	Areaname	Housing Units	Total	Owner-Occupied	Renter-Occupied	Vacant Units	% Vacant Units	Size, All Households	Occupied Households	Occupied Households	Family Households
09703220	Avon	17,960	17,377	14,228	3,149	583	3.3	3.15	3.22	2.83	3.56
09705326	Benton	6,426	6,232	5,249	983	194	3.0	2.79	2.86	2.42	3.20
09718004	Cuba	6,140	5,917	5,518	399	223	3.6	2.66	2.69	2.27	3.06
09722853	Ela	12,743	12,504	11,763	741	239	1.9	3.13	3.17	2.54	3.36
09727923	Fremont	8,187	7,996	7,447	549	191	2.3	2.97	3.00	2.61	3.34
09730952	Grant	7,612	6,812	5,092	1,720	800	10.5	2.55	2.68	2.16	3.07
09741599	Lake Villa	11,867	11,425	10,129	1,296	442	3.7	2.92	3.01	2.26	3.27
09743263	Libertyville	17,985	17,404	13,699	3,705	581	3.2	2.76	2.87	2.33	3.29
09750364	Moraine (formerly Deerfield)	13,085	12,646	9,633	3,013	439	3.4	2.70	2.71	2.68	3.13
09752753	Newport	1,494	1,459	1,294	165	35	2.3	2.84	2.90	2.39	3.15
09769485	Shields	11,050	10,397	6,301	4,096	653	5.9	2.85	2.88	2.82	3.34
09777668	Vernon	23,110	22,377	19,280	3,097	733	3.2	2.88	2.95	2.46	3.28
09778877	Warren	22,691	22,015	16,604	5,411	676	3.0	2.70	2.91	2.03	3.24
09779280	Wauconda	6,354	6,038	4,992	1,046	316	5.0	2.68	2.71	2.53	3.16
09779306	Waukegan	30,691	29,000	16,037	12,963	1,691	5.5	3.13	3.35	2.84	3.72
09780112	West Deerfield	10,794	10,573	9,874	699	221	2.1	2.92	2.96	2.35	3.21
09784233	Zion	8,036	7,552	4,473	3,079	484	6.0	2.96	3.17	2.64	3.44
	McHenry County (MCD)										
11100607	Alden	600	548	464	84	52	8.67	2.80	2.79	2.85	3.17
11100698	Algonquin	30,158	29,449	25,876	3,573	709	2.35	2.92	3.00	2.39	3.34
11110032	Burton	1,357	1,298	1,211	87	59	4.35	3.08	3.14	2.29	3.37
11112892	Chemung	3,147	2,978	1,803	1,175	169	5.37	2.93	3.04	2.77	3.41
11116314	Coral	1,055	1,022	900	122	33	3.13	2.95	2.96	2.93	3.14
11120396	Dorr	7,017	6,703	4,228	2,475	314	4.47	2.66	2.84	2.35	3.24
11121111	Dunham	718	698	468	230	20	2.79	3.39	3.04	4.10	3.59
11130666	Grafton	9,173	8,815	8,068	747	358	3.90	3.13	3.18	2.51	3.38
11131680	Greenwood	3,740	3,560	2,903	657	180	4.81	2.90	2.97	2.61	3.33
11133305	Hartland	718	691	601	90	27	3.76	2.80	2.82	2.71	3.07
11133864	Hebron	845	801	598	203	44	5.21	2.70	2.81	2.38	3.10
11145707	McHenry	15,999	15,086	12,401	2,685	913	5.71	2.75	2.82	2.40	3.21
11146799	Marengo	2,752	2,657	1,815	842	95	3.45	2.70	2.80	2.50	3.21
11154495	Nunda	12,321	11,917	10,293	1,624	404	3.28	2.93	3.01	2.41	3.33
11163654	Richmond	1,717	1,642	1,400	242	75	4.37	3.00	3.13	2.29	3.38
11164096	Riley	664	640	536	104	24	3.61	2.83	2.85	2.74	3.11
11168653	Seneca	927	898	826	72	29	3.13	3.02	3.01	3.07	3.25
	Will County (MCD)										

NA = Data Not Available.

DATA FROM 2000 CENSUS -- GENERAL DEMOGRAPHIC PROFILE (AS COUNTED), APRIL 2000

REGIONAL SUMMARY REPORT EXTRACTED AND PRINTED BY NIPC AND CHICAGO AREA GEOGRAPHIC INFORMATION STUDY, UIC

Consult User Notes for Definitions and Limitations

GEOGRAPHY:

REGION, COUNTY, MCD (Political Township) and MUNICIPALITY

Table 12. Total Housing Units, Occupied Units by Tenure, and Average Household and Family Size, 2000.

Source: U.S. Census Bureau, Census 2000, Profiles of General Demographic Characteristics, May 2001.

		Housing Units						Average Household Size			
		Total	Occupied Housing Units								
Geocode	Areaname	Housing Units	Total	Owner-Occupied	Renter-Occupied	Vacant Units	% Vacant Units	Average Size, All Households	Owner-Occupied Households	Renter-Occupied Households	Family Households
19712483	Channahon	2,698	2,604	2,342	262	94	3.48	3.20	3.24	2.84	3.46
19717536	Crete	9,442	9,065	7,129	1,936	377	3.99	2.57	2.71	2.07	3.06
19718199	Custer	534	518	470	48	16	3.00	2.82	2.86	2.52	3.20
19721241	Du Page	23,616	22,858	19,826	3,032	758	3.21	3.13	3.19	2.72	3.48
19726519	Florence	225	216	194	22	9	4.00	2.97	3.04	2.36	3.42
19727631	Frankfort	13,626	13,192	12,113	1,079	434	3.19	3.11	3.18	2.29	3.42
19731394	Green Garden	838	811	748	63	27	3.22	3.14	3.17	2.83	3.38
19735827	Homer	9,310	9,074	8,771	303	236	2.53	3.19	3.21	2.63	3.43
19738076	Jackson	1,351	1,294	1,130	164	57	4.22	2.74	2.79	2.38	3.12
19738583	Joliet	32,353	30,370	18,879	11,491	1,983	6.13	2.72	2.79	2.59	3.35
19744238	Lockport	15,388	14,499	11,312	3,187	889	5.78	2.64	2.74	2.29	3.14
19746370	Manhattan	1,853	1,822	1,563	259	31	1.67	3.08	3.20	2.36	3.47
19749958	Monee	5,034	4,786	3,492	1,294	248	4.93	2.77	2.85	2.54	3.19
19752597	New Lenox	9,990	9,704	8,954	750	286	2.86	3.06	3.12	2.30	3.37
19759065	Peotone	1,471	1,435	1,079	356	36	2.45	2.74	2.91	2.25	3.24
19760300	Plainfield	15,234	14,726	13,817	909	508	3.33	3.09	3.13	2.48	3.40
19763108	Reed	2,617	2,142	1,815	327	475	18.15	2.81	2.84	2.69	3.20
19776212	Troy	10,270	9,957	8,718	1,239	313	3.05	2.77	2.89	1.93	3.21
19779059	Washington	1,505	1,438	1,172	266	67	4.45	2.68	2.74	2.42	3.08
19779865	Wesley	873	815	740	75	58	6.64	2.91	2.93	2.68	3.28
19781035	Wheatland	13,788	13,003	12,716	287	785	5.69	3.41	3.42	2.86	3.61
19781711	Will	579	543	432	111	36	6.22	2.89	3.00	2.46	3.22
19782114	Wilmington	2,654	2,404	1,673	731	250	9.42	2.46	2.64	2.06	3.04
19782244	Wilton	275	266	226	40	9	3.27	3.08	3.14	2.75	3.32
	Municipalities										
00243	Addison	11,805	11,649	7,967	3,682	156	1.32	3.07	3.09	3.01	3.46
00685	Algonquin	7,952	7,706	7,217	489	246	3.09	3.02	3.07	2.28	3.38
01010	Alsip	7,756	7,536	4,871	2,665	220	2.84	2.61	2.88	2.11	3.26
01595	Antioch	3,346	3,235	2,157	1,078	111	3.32	2.72	2.97	2.21	3.20
02154	Arlington Heights	31,725	30,763	23,608	7,155	962	3.03	2.44	2.60	1.91	3.05
03012	Aurora	48,797	46,489	32,585	13,904	2,308	4.73	3.04	3.17	2.71	3.55
03610	Bannockburn	259	250	204	46	9	3.47	2.96	3.10	2.33	3.11
03844	Barrington	3,903	3,767	2,952	815	136	3.48	2.70	2.87	2.06	3.20
03883	Barrington Hills	1,456	1,381	1,291	90	75	5.15	2.83	2.86	2.54	3.10
04013	Bartlett	12,356	12,179	11,343	836	177	1.43	3.00	3.03	2.72	3.36
04078	Batavia	8,806	8,494	6,605	1,889	312	3.54	2.75	2.95	2.02	3.27
04303	Beach Park	3,743	3,636	3,193	443	107	2.86	2.77	2.80	2.53	3.21

NA = Data Not Available.

DATA FROM 2000 CENSUS -- GENERAL DEMOGRAPHIC PROFILE (AS COUNTED), APRIL 2000

REGIONAL SUMMARY REPORT EXTRACTED AND PRINTED BY NIPC AND CHICAGO AREA GEOGRAPHIC INFORMATION STUDY, UIC

Consult User Notes for Definitions and Limitations

GEOGRAPHY:

REGION, COUNTY, MCD (Political Township) and MUNICIPALITY

Table 12. Total Housing Units, Occupied Units by Tenure, and Average Household and Family Size, 2000.

Source: U.S. Census Bureau, Census 2000, Profiles of General Demographic Characteristics, May 2001.

		Housing Units						Average Household Size			
		Total	Occupied Housing Units								
Geocode	Areaname	Housing Units	Total	Owner-Occupied	Renter-Occupied	Vacant Units	% Vacant Units	Average Size, All Households	Owner-Occupied Households	Renter-Occupied Households	Family Households
04572	Bedford Park	218	211	196	15	7	3.21	2.72	2.79	1.80	3.17
04585	Beecher	876	830	651	179	46	5.25	2.45	2.55	2.08	2.96
04975	Bellwood	6,683	6,440	4,914	1,526	243	3.64	3.18	3.30	2.79	3.57
05248	Bensenville	7,120	6,885	3,861	3,024	235	3.30	2.95	3.25	2.56	3.56
05404	Berkeley	1,914	1,877	1,614	263	37	1.93	2.79	2.86	2.37	3.27
05573	Berwyn	20,691	19,702	12,122	7,580	989	4.78	2.73	3.05	2.23	3.45
06587	Bloomingdale	8,399	8,219	5,962	2,257	180	2.14	2.54	2.72	2.05	3.08
06704	Blue Island	8,750	8,247	4,477	3,770	503	5.75	2.84	3.12	2.50	3.54
07133	Bolingbrook	17,884	17,416	14,834	2,582	468	2.62	3.22	3.30	2.75	3.56
07770	Braidwood	2,305	1,843	1,572	271	462	20.04	2.81	2.84	2.66	3.20
08225	Bridgeview	5,825	5,631	4,241	1,390	194	3.33	2.65	2.77	2.29	3.30
08446	Broadview	3,322	3,194	2,219	975	128	3.85	2.59	2.78	2.15	3.19
08576	Brookfield	7,753	7,536	5,630	1,906	217	2.80	2.50	2.64	2.09	3.10
09447	Buffalo Grove	16,166	15,708	13,682	2,026	458	2.83	2.72	2.80	2.13	3.23
09531	Bull Valley	281	268	256	12	13	4.63	2.71	2.73	2.17	3.04
09642	Burbank	9,518	9,317	7,732	1,585	201	2.11	2.98	3.09	2.46	3.44
09759	Burlington	174	171	116	55	3	1.72	2.64	2.73	2.45	3.07
09798	Burnham	1,539	1,449	1,075	374	90	5.85	2.67	2.84	2.20	3.31
09980	Burr Ridge	3,679	3,541	3,375	166	138	3.75	2.87	2.91	1.97	3.22
10487	Calumet City	15,947	15,139	9,588	5,551	808	5.07	2.58	2.74	2.31	3.21
10513	Calumet Park	3,173	2,991	2,031	960	182	5.74	2.85	3.03	2.46	3.37
11332	Carol Stream	14,200	13,872	9,775	4,097	328	2.31	2.91	3.15	2.34	3.45
11358	Carpentersville	9,113	8,872	7,088	1,784	241	2.64	3.45	3.46	3.40	3.77
11592	Cary	5,037	4,962	4,497	465	75	1.49	3.12	3.17	2.66	3.48
12476	Channahon	2,346	2,279	2,123	156	67	2.86	3.22	3.24	2.93	3.47
14000	Chicago	1,152,868	1,061,928	464,865	597,063	90,940	7.89	2.67	2.90	2.49	3.50
14026	Chicago Heights	11,444	10,703	6,725	3,978	741	6.48	3.00	3.02	2.97	3.53
14065	Chicago Ridge	5,897	5,739	2,996	2,743	158	2.68	2.42	2.55	2.28	3.12
14351	Cicero	24,640	23,115	12,753	10,362	1,525	6.19	3.70	3.94	3.40	4.18
14572	Clarendon Hills	2,939	2,836	2,316	520	103	3.50	2.65	2.82	1.86	3.21
15170	Coal City	1,958	1,871	1,365	506	87	4.44	2.56	2.68	2.26	3.10
16691	Country Club Hills	5,491	5,297	4,865	432	194	3.53	3.05	3.01	3.51	3.42
16873	Countryside	2,818	2,661	1,905	756	157	5.57	2.25	2.38	1.91	2.93
17458	Crest Hill	4,808	4,478	2,872	1,606	330	6.86	2.37	2.55	2.05	3.00
17497	Crestwood	4,805	4,685	3,818	867	120	2.50	2.28	2.33	2.05	3.02
17523	Crete	2,807	2,704	2,405	299	103	3.67	2.67	2.74	2.11	3.06
17887	Crystal Lake	13,459	13,070	10,370	2,700	389	2.89	2.89	3.04	2.30	3.36
18628	Darien	8,929	8,735	7,490	1,245	194	2.17	2.61	2.69	2.08	3.09

NA = Data Not Available.

DATA FROM 2000 CENSUS -- GENERAL DEMOGRAPHIC PROFILE (AS COUNTED), APRIL 2000

REGIONAL SUMMARY REPORT EXTRACTED AND PRINTED BY NIPC AND CHICAGO AREA GEOGRAPHIC INFORMATION STUDY, UIC

Consult User Notes for Definitions and Limitations

GEOGRAPHY:

REGION, COUNTY, MCD (Political Township) and MUNICIPALITY

Table 12. Total Housing Units, Occupied Units by Tenure, and Average Household and Family Size, 2000.

Source: U.S. Census Bureau, Census 2000, Profiles of General Demographic Characteristics, May 2001.

		Housing Units						Average Household Size			
		Total	Occupied Housing Units								
Geocode	Areaname	Housing Units	Total	Owner-Occupied	Renter-Occupied	Vacant Units	% Vacant Units	Average Size, All Households	Owner-Occupied Households	Renter-Occupied Households	Family Households
18992	Deerfield	6,518	6,420	5,778	642	98	1.50	2.81	2.91	1.98	3.21
19083	Deer Park	1,010	989	960	29	21	2.08	3.14	3.16	2.31	3.31
19642	Des Plaines	22,851	22,362	17,739	4,623	489	2.14	2.58	2.70	2.13	3.21
19837	Diamond	597	551	416	135	46	7.71	2.53	2.60	2.30	2.95
20149	Dixmoor	1,471	1,372	1,121	251	99	6.73	2.83	2.78	3.08	3.56
20292	Dolton	8,944	8,512	6,946	1,566	432	4.83	2.98	3.10	2.47	3.42
20591	Downers Grove	19,477	18,979	15,029	3,950	498	2.56	2.53	2.70	1.86	3.13
21696	East Dundee	1,258	1,228	1,049	179	30	2.38	2.41	2.45	2.16	2.83
21904	East Hazel Crest	623	590	381	209	33	5.30	2.62	2.70	2.47	3.09
22931	Elburn	1,076	1,038	832	206	38	3.53	2.65	2.86	1.79	3.16
23074	Elgin	32,665	31,543	22,144	9,399	1,122	3.43	2.94	3.01	2.77	3.49
23256	Elk Grove Village	13,513	13,278	10,178	3,100	235	1.74	2.60	2.74	2.12	3.17
23620	Elmhurst	16,147	15,627	13,017	2,610	520	3.22	2.63	2.78	1.92	3.19
23724	Elmwood Park	10,150	9,858	6,469	3,389	292	2.88	2.55	2.79	2.09	3.20
23945	Elwood	675	637	530	107	38	5.63	2.54	2.61	2.21	2.99
24582	Evanston	30,817	29,651	15,612	14,039	1,166	3.78	2.27	2.50	2.01	3.03
24634	Evergreen Park	7,617	7,471	6,381	1,090	146	1.92	2.73	2.86	2.01	3.35
26571	Flossmoor	3,433	3,331	3,182	149	102	2.97	2.79	2.82	2.25	3.19
26710	Ford Heights	1,019	984	318	666	35	3.43	3.51	3.42	3.55	3.98
26935	Forest Park	7,981	7,632	3,420	4,212	349	4.37	2.03	2.22	1.87	2.94
26987	Forest View	312	302	273	29	10	3.21	2.58	2.67	1.72	3.17
27442	Fox Lake	4,652	4,046	2,650	1,396	606	13.03	2.27	2.43	1.96	2.98
27533	Fox River Grove	1,734	1,677	1,406	271	57	3.29	2.90	3.02	2.29	3.34
27572	Fox River Valley Gardens	320	295	283	12	25	7.81	2.67	2.71	1.75	2.99
27624	Frankfort	3,580	3,418	3,148	270	162	4.53	2.98	3.05	2.21	3.26
27702	Franklin Park	6,641	6,484	4,762	1,722	157	2.36	2.97	3.03	2.81	3.52
28872	Geneva	6,895	6,718	5,643	1,075	177	2.57	2.85	3.00	2.06	3.31
29171	Gilberts	398	394	377	17	4	1.01	3.25	3.29	2.24	3.43
29652	Glencoe	3,213	3,072	2,852	220	141	4.39	2.85	2.91	2.15	3.16
29730	Glendale Heights	11,105	10,791	7,569	3,222	314	2.83	2.94	3.22	2.28	3.54
29756	Glen Ellyn	10,515	10,207	7,905	2,302	308	2.93	2.63	2.78	2.14	3.21
29938	Glenview	15,853	15,464	13,603	1,861	389	2.45	2.67	2.70	2.45	3.11
30029	Glenwood	3,461	3,373	2,907	466	88	2.54	2.67	2.73	2.30	3.16
30120	Godley	208	200	157	43	8	3.85	2.97	3.02	2.79	3.37
30328	Golf	158	156	150	6	2	1.27	2.89	2.93	1.83	3.17
31121	Grayslake	6,642	6,503	5,103	1,400	139	2.09	2.84	3.05	2.08	3.31
31446	Green Oaks	1,109	1,079	1,052	27	30	2.71	3.26	3.26	3.11	3.44
31667	Greenwood	86	84	68	16	2	2.33	2.90	2.81	3.31	3.27

NA = Data Not Available.

DATA FROM 2000 CENSUS -- GENERAL DEMOGRAPHIC PROFILE (AS COUNTED), APRIL 2000

REGIONAL SUMMARY REPORT EXTRACTED AND PRINTED BY NIPC AND CHICAGO AREA GEOGRAPHIC INFORMATION STUDY, UIC

Consult User Notes for Definitions and Limitations

GEOGRAPHY:

REGION, COUNTY, MCD (Political Township) and MUNICIPALITY

Table 12. Total Housing Units, Occupied Units by Tenure, and Average Household and Family Size, 2000.

Source: U.S. Census Bureau, Census 2000, Profiles of General Demographic Characteristics, May 2001.

		Housing Units						Average Household Size			
		Total	Occupied Housing Units					Average	Owner-	Renter-	
Geocode	Areaname	Housing Units	Total	Owner-Occupied	Renter-Occupied	Vacant Units	% Vacant Units	Size, All Households	Occupied Households	Occupied Households	Family Households
32018	Gurnee	10,929	10,629	8,337	2,292	300	2.74	2.71	2.92	1.96	3.25
32200	Hainesville	716	701	644	57	15	2.09	3.04	3.04	2.98	3.33
32525	Hampshire	1,051	1,015	823	192	36	3.43	2.86	2.94	2.49	3.28
32746	Hanover Park	11,343	11,105	9,137	1,968	238	2.10	3.44	3.38	3.72	3.75
33331	Harvard	2,723	2,610	1,437	1,173	113	4.15	3.05	3.12	2.97	3.56
33383	Harvey	10,158	8,990	5,067	3,923	1,168	11.50	3.30	3.38	3.19	3.80
33435	Harwood Heights	3,606	3,505	2,122	1,383	101	2.80	2.37	2.63	1.95	3.06
33630	Hawthorn Woods	1,848	1,831	1,808	23	17	0.92	3.28	3.28	3.00	3.39
33695	Hazel Crest	5,303	5,067	4,124	943	236	4.45	2.89	2.98	2.51	3.39
33851	Hebron	411	390	255	135	21	5.11	2.66	2.87	2.27	3.20
34514	Hickory Hills	5,332	5,216	3,807	1,409	116	2.18	2.66	2.85	2.15	3.22
34722	Highland Park	11,934	11,521	9,462	2,059	413	3.46	2.71	2.72	2.66	3.09
34865	Highwood	1,604	1,555	663	892	49	3.05	2.60	2.55	2.64	3.31
35086	Hillside	3,107	2,998	2,066	932	109	3.51	2.64	2.89	2.09	3.25
35307	Hinsdale	6,270	5,977	4,963	1,014	293	4.67	2.86	3.02	2.09	3.33
35385	Hodgkins	918	841	547	294	77	8.39	2.54	1.99	3.56	3.41
35411	Hoffman Estates	17,387	17,034	13,032	4,002	353	2.03	2.89	3.06	2.33	3.39
35515	Holiday Hills	289	280	262	18	9	3.11	2.97	2.94	3.33	3.22
35866	Hometown	1,938	1,895	1,476	419	43	2.22	2.36	2.56	1.65	3.10
35879	Homewood	7,827	7,552	6,432	1,120	275	3.51	2.55	2.65	1.96	3.14
36750	Huntley	2,501	2,324	1,852	472	177	7.08	2.47	2.55	2.13	2.85
37218	Indian Creek	67	65	62	3	2	2.99	2.95	2.95	3.00	3.10
37257	Indian Head Park	1,742	1,683	1,606	77	59	3.39	2.06	2.07	1.88	2.66
37608	Inverness	2,361	2,312	2,262	50	49	2.08	2.91	2.93	2.30	3.12
37894	Island Lake	2,893	2,837	2,593	244	56	1.94	2.87	2.88	2.80	3.31
37907	Itasca	3,258	3,179	2,406	773	79	2.42	2.57	2.65	2.32	3.07
38479	Johnsburg	1,875	1,760	1,603	157	115	6.13	3.06	3.12	2.43	3.32
38570	Joliet	38,176	36,182	25,472	10,710	1,994	5.22	2.81	2.93	2.52	3.39
38830	Justice	4,772	4,402	2,332	2,070	370	7.75	2.77	2.87	2.65	3.28
39519	Kenilworth	815	792	761	31	23	2.82	3.15	3.16	2.81	3.39
39883	Kildeer	1,095	1,077	1,059	18	18	1.64	3.21	3.22	3.00	3.34
40767	La Grange	5,781	5,624	4,589	1,035	157	2.72	2.67	2.81	2.06	3.23
40793	La Grange Park	5,560	5,432	3,890	1,542	128	2.30	2.38	2.66	1.70	3.05
40884	Lake Barrington	2,116	2,039	1,965	74	77	3.64	2.33	2.33	2.32	2.80
40910	Lake Bluff	2,202	2,118	1,921	197	84	3.81	2.86	2.95	1.94	3.21
41105	Lake Forest	7,001	6,687	5,836	851	314	4.49	2.78	2.90	1.96	3.17
41183	Lake in the Hills	7,866	7,652	7,165	487	214	2.72	3.03	3.06	2.51	3.35
41326	Lakemoor	1,161	1,014	773	241	147	12.66	2.75	2.86	2.38	3.24

NA = Data Not Available.

DATA FROM 2000 CENSUS -- GENERAL DEMOGRAPHIC PROFILE (AS COUNTED), APRIL 2000

REGIONAL SUMMARY REPORT EXTRACTED AND PRINTED BY NIPC AND CHICAGO AREA GEOGRAPHIC INFORMATION STUDY, UIC

Consult User Notes for Definitions and Limitations

GEOGRAPHY:

REGION, COUNTY, MCD (Political Township) and MUNICIPALITY

Table 12. Total Housing Units, Occupied Units by Tenure, and Average Household and Family Size, 2000.

Source: U.S. Census Bureau, Census 2000, Profiles of General Demographic Characteristics, May 2001.

		Housing Units						Average Household Size			
		Total	Occupied Housing Units								
Geocode	Areaname	Housing Units	Total	Owner-Occupied	Renter-Occupied	Vacant Units	% Vacant Units	Average Size, All Households	Owner-Occupied Households	Renter-Occupied Households	Family Households
41586	Lake Villa	2,135	2,052	1,573	479	83	3.89	2.81	3.06	1.97	3.20
41651	Lakewood	871	815	794	21	56	6.43	2.87	2.86	3.05	3.09
41742	Lake Zurich	5,828	5,746	5,248	498	82	1.41	3.12	3.19	2.45	3.42
42028	Lansing	11,748	11,416	8,593	2,823	332	2.83	2.48	2.61	2.09	3.06
42795	Lemont	4,553	4,420	3,660	760	133	2.92	2.85	3.06	1.84	3.32
43250	Libertyville	7,458	7,298	5,906	1,392	160	2.15	2.73	2.93	1.91	3.24
43406	Lily Lake	253	252	240	12	1	0.40	3.27	3.33	2.25	3.55
43666	Lincolnshire	2,177	2,134	2,056	78	43	1.98	2.75	2.75	2.67	3.03
43744	Lincolnwood	4,593	4,482	4,072	410	111	2.42	2.75	2.83	1.97	3.22
43770	Lindenhurst	4,355	4,235	3,820	415	120	2.76	2.93	3.02	2.11	3.27
43939	Lisle	8,997	8,663	4,947	3,716	334	3.71	2.42	2.84	1.87	3.15
44225	Lockport	5,835	5,599	4,429	1,170	236	4.04	2.71	2.84	2.22	3.17
44407	Lombard	17,019	16,487	12,342	4,145	532	3.13	2.49	2.64	2.02	3.13
44524	Long Grove	2,021	1,962	1,892	70	59	2.92	3.26	3.29	2.54	3.42
45421	Lynwood	2,733	2,620	2,316	304	113	4.13	2.82	2.81	2.86	3.27
45434	Lyons	4,219	4,032	2,405	1,627	187	4.43	2.54	2.76	2.22	3.21
45564	McCook	125	119	59	60	6	4.80	2.13	2.36	1.92	2.86
45616	McCullom Lake	418	382	300	82	36	8.61	2.72	2.77	2.52	3.22
45694	McHenry	8,127	7,872	6,009	1,863	255	3.14	2.70	2.86	2.21	3.25
46357	Manhattan	1,163	1,144	918	226	19	1.63	2.91	3.08	2.23	3.41
46604	Maple Park	289	280	221	59	9	3.11	2.73	2.85	2.29	3.23
46786	Marengo	2,475	2,387	1,562	825	88	3.56	2.64	2.73	2.46	3.17
47007	Markham	4,019	3,842	3,241	601	177	4.40	3.28	3.16	3.90	3.61
47540	Matteson	4,712	4,561	3,737	824	151	3.20	2.81	2.91	2.36	3.21
47774	Maywood	8,475	7,937	4,988	2,949	538	6.35	3.38	3.65	2.91	3.84
48242	Melrose Park	7,905	7,631	4,172	3,459	274	3.47	3.03	3.13	2.91	3.61
48554	Merrionette Park	988	957	714	243	31	3.14	2.09	2.17	1.86	2.97
48671	Mettawa	141	135	122	13	6	4.26	2.68	2.58	3.62	2.96
48892	Midlothian	5,386	5,158	4,144	1,014	228	4.23	2.76	2.86	2.36	3.26
49607	Minooka	1,338	1,315	1,111	204	23	1.72	3.02	3.11	2.51	3.34
49854	Mokena	4,848	4,703	4,115	588	145	2.99	3.10	3.22	2.28	3.46
49945	Monee	1,271	1,204	1,050	154	67	5.27	2.43	2.48	2.09	2.83
50218	Montgomery	2,222	2,164	1,631	533	58	2.61	2.52	2.64	2.16	3.10
50647	Morton Grove	8,305	8,199	7,736	463	106	1.28	2.70	2.73	2.27	3.17
51089	Mount Prospect	21,952	21,585	15,441	6,144	367	1.67	2.60	2.67	2.43	3.14
51349	Mundelein	10,167	9,858	7,852	2,006	309	3.04	3.12	3.10	3.18	3.52
51622	Naperville	45,651	43,751	34,876	8,875	1,900	4.16	2.89	3.11	2.02	3.37
52584	New Lenox	6,064	5,853	5,261	592	211	3.48	3.03	3.12	2.24	3.39

NA = Data Not Available.

DATA FROM 2000 CENSUS -- GENERAL DEMOGRAPHIC PROFILE (AS COUNTED), APRIL 2000

REGIONAL SUMMARY REPORT EXTRACTED AND PRINTED BY NIPC AND CHICAGO AREA GEOGRAPHIC INFORMATION STUDY, UIC

Consult User Notes for Definitions and Limitations

GEOGRAPHY:

REGION, COUNTY, MCD (Political Township) and MUNICIPALITY

Table 12. Total Housing Units, Occupied Units by Tenure, and Average Household and Family Size, 2000.

Source: U.S. Census Bureau, Census 2000, Profiles of General Demographic Characteristics, May 2001.

		Housing Units						Average Household Size			
		Total	Occupied Housing Units					Average	Owner-	Renter-	
Geocode	Areaname	Housing Units	Total	Owner-Occupied	Renter-Occupied	Vacant Units	% Vacant Units	Size, All Households	Occupied Households	Occupied Households	Family Households
53000	Niles	12,256	12,002	9,180	2,822	254	2.07	2.39	2.50	2.03	3.01
53377	Norridge	5,842	5,727	4,847	880	115	1.97	2.47	2.57	1.93	3.04
53442	North Aurora	4,220	4,019	3,144	875	201	4.76	2.60	2.76	2.03	3.14
53455	North Barrington	1,050	1,003	977	26	47	4.48	2.91	2.91	2.85	3.10
53481	Northbrook	12,492	12,203	11,189	1,014	289	2.31	2.68	2.74	1.97	3.07
53559	North Chicago	8,377	7,661	2,780	4,881	716	8.55	3.09	3.14	3.06	3.64
53663	Northfield	2,241	2,155	1,979	176	86	3.84	2.50	2.53	2.17	3.04
53871	Northlake	4,008	3,873	2,989	884	135	3.37	2.95	3.13	2.31	3.56
54144	North Riverside	2,985	2,935	2,110	825	50	1.68	2.15	2.31	1.74	2.80
54534	Oak Brook	3,258	3,124	3,029	95	134	4.11	2.74	2.74	2.73	3.04
54560	Oakbrook Terrace	1,327	1,198	478	720	129	9.72	1.92	2.49	1.54	2.77
54638	Oak Forest	10,022	9,785	7,991	1,794	237	2.36	2.81	3.00	2.00	3.30
54820	Oak Lawn	22,846	22,220	18,422	3,798	626	2.74	2.46	2.56	1.99	3.14
54885	Oak Park	23,723	23,079	12,986	10,093	644	2.71	2.26	2.67	1.73	3.06
55041	Oakwood Hills	736	719	685	34	17	2.31	3.05	3.03	3.41	3.34
55639	Old Mill Creek	104	98	61	37	6	5.77	2.56	2.69	2.35	3.09
55938	Olympia Fields	1,915	1,696	1,605	91	219	11.44	2.75	2.80	1.89	3.07
56627	Orland Hills	2,182	2,153	1,679	474	29	1.33	3.15	3.44	2.11	3.51
56640	Orland Park	19,045	18,675	17,004	1,671	370	1.94	2.71	2.76	2.20	3.16
57225	Palatine	26,223	25,518	17,674	7,844	705	2.69	2.56	2.65	2.34	3.18
57381	Palos Heights	4,268	4,123	4,016	107	145	3.40	2.54	2.54	2.60	2.98
57394	Palos Hills	7,492	7,320	5,686	1,634	172	2.30	2.39	2.46	2.16	3.00
57407	Palos Park	1,852	1,802	1,750	52	50	2.70	2.60	2.59	2.92	3.01
57654	Park City	2,708	2,600	1,573	1,027	108	3.99	2.55	2.83	2.12	3.31
57732	Park Forest	9,470	9,138	6,795	2,343	332	3.51	2.52	2.53	2.49	3.09
57875	Park Ridge	14,646	14,219	12,455	1,764	427	2.92	2.61	2.71	1.88	3.13
59052	Peotone	1,299	1,268	922	346	31	2.39	2.67	2.89	2.08	3.17
59572	Phoenix	846	789	490	299	57	6.74	2.73	2.80	2.63	3.26
59988	Pingree Grove	52	50	42	8	2	3.85	2.48	2.36	3.13	2.89
60287	Plainfield	4,609	4,315	3,783	532	294	6.38	3.01	3.12	2.16	3.37
61314	Posen	1,694	1,627	1,286	341	67	3.96	2.91	2.98	2.63	3.47
61678	Prairie Grove	308	303	278	25	5	1.62	3.17	3.17	3.12	3.37
62016	Prospect Heights	6,573	6,379	4,683	1,696	194	2.95	2.68	2.54	3.05	3.21
63641	Richmond	441	415	290	125	26	5.90	2.63	2.73	2.40	3.19
63706	Richton Park	4,730	4,578	3,006	1,572	152	3.21	2.68	3.00	2.06	3.25
64135	Ringwood	174	171	142	29	3	1.72	2.75	2.75	2.79	3.03
64278	Riverdale	5,441	4,987	2,858	2,129	454	8.34	3.02	3.09	2.92	3.50
64304	River Forest	4,232	4,092	3,554	538	140	3.31	2.62	2.71	1.99	3.19

NA = Data Not Available.

DATA FROM 2000 CENSUS -- GENERAL DEMOGRAPHIC PROFILE (AS COUNTED), APRIL 2000

REGIONAL SUMMARY REPORT EXTRACTED AND PRINTED BY NIPC AND CHICAGO AREA GEOGRAPHIC INFORMATION STUDY, UIC

Consult User Notes for Definitions and Limitations

GEOGRAPHY:

REGION, COUNTY, MCD (Political Township) and MUNICIPALITY

Table 12. Total Housing Units, Occupied Units by Tenure, and Average Household and Family Size, 2000.

Source: U.S. Census Bureau, Census 2000, Profiles of General Demographic Characteristics, May 2001.

		Housing Units						Average Household Size			
		Total	Occupied Housing Units								
Geocode	Areaname	Housing Units	Total	Owner-Occupied	Renter-Occupied	Vacant Units	% Vacant Units	Average Size, All Households	Owner-Occupied Households	Renter-Occupied Households	Family Households
64343	River Grove	4,502	4,404	2,567	1,837	98	2.18	2.41	2.58	2.17	3.08
64421	Riverside	3,668	3,552	2,801	751	116	3.16	2.49	2.70	1.70	3.08
64538	Riverwoods	1,281	1,261	1,225	36	20	1.56	2.93	2.93	2.89	3.13
64616	Robbins	2,138	1,985	1,120	865	153	7.16	3.13	3.06	3.22	3.63
64902	Rockdale	826	762	438	324	64	7.75	2.47	2.55	2.37	3.11
65338	Rolling Meadows	9,151	8,923	6,780	2,143	228	2.49	2.72	2.67	2.88	3.26
65442	Romeoville	7,379	6,764	5,819	945	615	8.33	2.99	3.06	2.57	3.35
65806	Roselle	8,552	8,443	6,843	1,600	109	1.27	2.73	2.88	2.08	3.22
65819	Rosemont	1,745	1,692	490	1,202	53	3.04	2.50	2.54	2.48	3.31
66027	Round Lake	2,137	2,029	1,552	477	108	5.05	2.88	2.90	2.81	3.28
66040	Round Lake Beach	7,608	7,349	6,215	1,134	259	3.40	3.50	3.54	3.27	3.83
66053	Round Lake Heights	453	425	359	66	28	6.18	3.17	3.14	3.33	3.49
66066	Round Lake Park	2,229	2,131	1,843	288	98	4.40	2.83	2.72	3.57	3.29
66703	St. Charles	11,072	10,351	7,662	2,689	721	6.51	2.62	2.81	2.06	3.13
67769	Sauk Village	3,515	3,331	2,700	631	184	5.23	3.13	3.12	3.15	3.50
68003	Schaumburg	33,093	31,799	22,061	9,738	1,294	3.91	2.36	2.52	1.99	3.07
68081	Schiller Park	4,335	4,244	2,256	1,988	91	2.10	2.79	2.99	2.56	3.31
69758	Shorewood	2,647	2,565	2,452	113	82	3.10	3.00	3.01	2.72	3.30
70122	Skokie	23,702	23,223	17,472	5,751	479	2.02	2.68	2.77	2.41	3.20
70161	Sleepy Hollow	1,207	1,185	1,065	120	22	1.82	3.00	3.08	2.27	3.22
70564	South Barrington	1,172	1,147	1,131	16	25	2.13	3.28	3.29	2.13	3.41
70629	South Chicago Heights	1,628	1,570	1,107	463	58	3.56	2.46	2.60	2.11	3.05
70720	South Elgin	5,657	5,565	4,970	595	92	1.63	2.85	2.89	2.53	3.26
70850	South Holland	7,825	7,663	7,132	531	162	2.07	2.82	2.88	2.12	3.24
72052	Spring Grove	1,205	1,166	1,120	46	39	3.24	3.33	3.37	2.20	3.52
72520	Steger	4,051	3,862	2,542	1,320	189	4.67	2.51	2.78	1.98	3.15
72676	Stickney	2,334	2,253	1,744	509	81	3.47	2.50	2.60	2.16	3.10
72923	Stone Park	1,315	1,265	767	498	50	3.80	4.05	4.28	3.70	4.34
73157	Streamwood	12,371	12,095	10,833	1,262	276	2.23	2.99	3.00	2.96	3.41
73391	Sugar Grove	1,297	1,272	1,114	158	25	1.93	3.07	3.19	2.23	3.37
73638	Summit	3,552	3,356	1,769	1,587	196	5.52	3.16	3.42	2.87	3.77
74275	Symerton	36	34	32	2	2	5.56	3.12	3.09	3.50	3.76
75081	Third Lake	436	428	412	16	8	1.83	3.14	3.16	2.69	3.39
75185	Thornton	1,035	1,008	862	146	27	2.61	2.56	2.66	1.95	3.09
75484	Tinley Park	18,037	17,478	14,841	2,637	559	3.10	2.73	2.86	1.99	3.27
75874	Tower Lakes	458	449	443	6	9	1.97	2.92	2.93	2.33	3.18
76160	Trout Valley	200	197	193	4	3	1.50	3.04	3.06	2.25	3.18
76706	Union	208	204	172	32	4	1.92	2.82	2.87	2.59	3.15

NA = Data Not Available.

DATA FROM 2000 CENSUS -- GENERAL DEMOGRAPHIC PROFILE (AS COUNTED), APRIL 2000

REGIONAL SUMMARY REPORT EXTRACTED AND PRINTED BY NIPC AND CHICAGO AREA GEOGRAPHIC INFORMATION STUDY, UIC

Consult User Notes for Definitions and Limitations

GEOGRAPHY:

REGION, COUNTY, MCD (Political Township) and MUNICIPALITY

Table 12. Total Housing Units, Occupied Units by Tenure, and Average Household and Family Size, 2000.

Source: U.S. Census Bureau, Census 2000, Profiles of General Demographic Characteristics, May 2001.

		Housing Units						Average Household Size			
		Total	Occupied Housing Units						Owner-	Renter-	
Geocode	Areaname	Housing Units	Total	Owner-Occupied	Renter-Occupied	Vacant Units	% Vacant Units	Average Size, All Households	Occupied Households	Occupied Households	Family Households
76935	University Park	2,380	2,253	1,324	929	127	5.34	2.94	3.15	2.64	3.40
77694	Vernon Hills	7,813	7,568	6,041	1,527	245	3.14	2.66	2.80	2.11	3.24
77993	Villa Park	7,987	7,810	6,029	1,781	177	2.22	2.82	2.89	2.61	3.30
78175	Virgil	89	86	73	13	3	3.37	3.09	3.16	2.69	3.38
78227	Volo	61	52	30	22	9	14.75	3.08	3.20	2.91	3.33
78370	Wadsworth	1,051	1,036	971	65	15	1.43	2.98	3.01	2.54	3.24
78929	Warrenville	5,067	4,931	4,069	862	136	2.68	2.71	2.74	2.54	3.26
79267	Wauconda	3,822	3,611	2,909	702	211	5.52	2.58	2.62	2.44	3.16
79293	Waukegan	29,243	27,787	15,697	12,090	1,456	4.98	3.09	3.35	2.74	3.68
79397	Wayne	746	726	706	20	20	2.68	2.94	2.95	2.70	3.16
80047	Westchester	7,123	7,015	6,568	447	108	1.52	2.38	2.40	2.17	2.88
80060	West Chicago	6,567	6,379	4,325	2,054	188	2.86	3.64	3.60	3.73	3.91
80125	West Dundee	2,103	2,059	1,454	605	44	2.09	2.64	2.91	1.98	3.18
80242	Western Springs	4,444	4,318	4,121	197	126	2.84	2.89	2.91	2.48	3.23
80645	Westmont	10,269	9,900	5,376	4,524	369	3.59	2.37	2.58	2.11	3.05
81048	Wheaton	19,881	19,377	14,355	5,022	504	2.54	2.64	2.84	2.08	3.20
81087	Wheeling	13,697	13,280	8,849	4,431	417	3.04	2.57	2.78	2.15	3.26
81919	Willowbrook	4,504	4,178	3,230	948	326	7.24	2.11	2.19	1.85	2.92
82049	Willow Springs	1,991	1,948	1,670	278	43	2.16	2.58	2.70	1.85	3.12
82075	Wilmette	10,319	10,039	8,712	1,327	280	2.71	2.73	2.83	2.11	3.19
82101	Wilmington	2,097	1,991	1,359	632	106	5.05	2.51	2.72	2.06	3.10
82400	Winfield	3,024	2,975	2,844	131	49	1.62	2.91	2.93	2.56	3.30
82530	Winnetka	4,310	4,162	3,730	432	148	3.43	2.98	3.08	2.12	3.35
82686	Winthrop Harbor	2,435	2,370	1,979	391	65	2.67	2.81	2.88	2.45	3.17
82855	Wonder Lake	488	445	418	27	43	8.81	3.02	3.00	3.37	3.32
82985	Wood Dale	5,220	5,117	4,338	779	103	1.97	2.64	2.68	2.42	3.15
83245	Woodridge	11,708	11,382	7,654	3,728	326	2.78	2.71	2.94	2.24	3.26
83349	Woodstock	7,599	7,273	4,438	2,835	326	4.29	2.68	2.89	2.35	3.30
83518	Worth	4,513	4,383	3,021	1,362	130	2.88	2.48	2.60	2.22	3.15
84220	Zion	8,036	7,552	4,473	3,079	484	6.02	2.96	3.17	2.64	3.44

NA = Data Not Available.

DATA FROM 2000 CENSUS -- GENERAL DEMOGRAPHIC PROFILE (AS COUNTED), APRIL 2000

REGIONAL SUMMARY REPORT EXTRACTED AND PRINTED BY NIPC AND CHICAGO AREA GEOGRAPHIC INFORMATION STUDY, UIC

Consult User Notes for Definitions and Limitations

GEOGRAPHY:

REGION, COUNTY, MCD (Political Township) and MUNICIPALITY

Table 13. Total Housing Units, Occupied Units by Tenure, and Average Household and Family Size, 1990.

Source: U.S. Census Bureau, Census 2000, Profiles of General Demographic Characteristics, May 2001.

		Housing Units						Average Household Size			
		Total	Occupied Housing Units						Owner-	Renter-	
Geocode	Areaname	Housing Units	Total	Owner-Occupied	Renter-Occupied	Vacant Units	% Vacant Units	Average Size, All Households	Occupied Households	Occupied Households	Family Households
1600	Total, Northeastern Illinois	2,798,004	2,619,847	1,595,187	1,024,660	178,157	6.4	2.72	2.93	2.39	3.32
	Counties										
031	Cook County	2,021,833	1,879,488	1,042,904	836,584	142,345	7.04	2.67	2.89	2.40	3.33
043	DuPage County	292,537	279,344	207,956	71,388	13,193	4.51	2.76	2.97	2.15	3.24
089	Kane County	111,496	107,176	74,514	32,662	4,320	3.87	2.90	3.05	2.56	3.37
097	Lake County	183,283	173,966	129,036	44,930	9,317	5.08	2.85	2.97	2.49	3.27
111	McHenry County	65,985	62,940	50,289	12,651	3,045	4.61	2.89	3.00	2.43	3.28
197	Will County	122,870	116,933	90,488	26,445	5,937	4.83	2.98	3.13	2.49	3.40
	Political Townships										
	Cook County (MCD)										
03103831	Barrington	4,521	4,334	3,627	707	187	4.14	2.98	3.13	2.23	3.30
03105586	Berwyn	20,044	19,298	11,950	7,348	746	3.72	2.34	2.63	1.88	3.05
03106561	Bloom	33,224	31,760	23,987	7,773	1,464	4.41	2.96	2.99	2.88	3.38
03107939	Bremen	37,482	36,010	27,784	8,226	1,472	3.93	2.94	3.13	2.30	3.42
03110474	Calumet	8,266	7,645	3,993	3,652	621	7.51	2.75	3.11	2.35	3.39
03114000	Chicago-Cook	1,133,039	1,025,174	425,259	599,915	107,865	9.52	2.67	2.94	2.47	3.46
03114364	Cicero	24,841	23,179	12,355	10,824	1,662	6.69	2.85	3.01	2.68	3.49
03123243	Elk Grove	36,921	34,640	21,624	13,016	2,281	6.18	2.53	2.76	2.13	3.09
03124595	Evanston	29,164	27,954	14,272	13,682	1,210	4.15	2.31	2.60	2.00	3.02
03132694	Hanover	21,463	20,600	15,953	4,647	863	4.02	3.01	3.02	3.00	3.36
03142808	Lemont	4,013	3,798	3,145	653	215	5.36	2.92	3.10	2.09	3.32
03143120	Leyden	35,101	34,117	22,179	11,938	984	2.80	2.59	2.84	2.14	3.17
03145447	Lyons	40,475	39,055	28,185	10,870	1,420	3.51	2.65	2.81	2.25	3.16
03146162	Maine	51,126	49,693	37,838	11,855	1,433	2.80	2.54	2.69	2.04	3.07
03152909	New Trier	20,417	19,735	17,387	2,348	682	3.34	2.75	2.83	2.17	3.10
03153013	Niles	36,877	36,160	29,394	6,766	717	1.94	2.61	2.70	2.20	3.04
03153676	Northfield	29,591	28,607	23,740	4,867	984	3.33	2.68	2.78	2.17	3.10
03154430	Norwood Park	10,048	9,842	7,839	2,003	206	2.05	2.55	2.73	1.83	3.04
03154898	Oak Park	23,571	22,607	12,084	10,523	964	4.09	2.35	2.84	1.80	3.11
03156614	Orland	23,192	22,492	19,495	2,997	700	3.02	3.04	3.16	2.25	3.39
03157238	Palatine	40,905	38,961	26,310	12,651	1,944	4.75	2.63	2.87	2.14	3.15
03157355	Palos	19,154	18,663	15,121	3,542	491	2.56	2.69	2.83	2.10	3.18
03162133	Proviso	57,780	55,638	38,440	17,198	2,142	3.71	2.70	2.90	2.27	3.27
03163498	Rich	22,616	21,832	17,328	4,504	784	3.47	2.77	2.89	2.31	3.20
03164317	River Forest	4,197	4,073	3,355	718	124	2.95	2.62	2.77	1.88	3.20
03164434	Riverside	6,597	6,439	4,886	1,553	158	2.40	2.35	2.57	1.63	2.95

NA = Data Not Available.

DATA FROM 2000 CENSUS -- GENERAL DEMOGRAPHIC PROFILE (AS COUNTED), APRIL 2000

REGIONAL SUMMARY REPORT EXTRACTED AND PRINTED BY NIPC AND CHICAGO AREA GEOGRAPHIC INFORMATION STUDY, UIC

Consult User Notes for Definitions and Limitations

GEOGRAPHY:

REGION, COUNTY, MCD (Political Township) and MUNICIPALITY

Table 13. Total Housing Units, Occupied Units by Tenure, and Average Household and Family Size, 1990.

Source: U.S. Census Bureau, Census 2000, Profiles of General Demographic Characteristics, May 2001.

		Housing Units						Average Household Size			
		Total	Occupied Housing Units								
Geocode	Areaname	Housing Units	Total	Owner-Occupied	Renter-Occupied	Vacant Units	% Vacant Units	Average Size, All Households	Owner-Occupied Households	Renter-Occupied Households	Family Households
03168016	Schaumburg	49,380	46,941	33,870	13,071	2,439	4.94	2.71	2.92	2.17	3.27
03172689	Stickney	13,021	12,766	10,521	2,245	255	1.96	2.88	3.03	2.18	3.31
03175198	Thornton	68,060	64,394	46,168	18,226	3,666	5.39	2.70	2.84	2.35	3.23
03181100	Wheeling	58,734	56,727	42,673	14,054	2,007	3.42	2.60	2.77	2.08	3.11
03183531	Worth	58,013	56,354	42,142	14,212	1,659	2.86	2.65	2.85	2.05	3.21
	DuPage County (MCD)										
04300250	Addison	29,426	28,577	21,039	7,538	849	2.89	2.87	3.03	2.41	3.32
04306600	Bloomingdale	34,133	32,637	24,193	8,444	1,496	4.38	2.92	3.13	2.31	3.35
04314000	Chicago-DuPage	0	0	0	0	0	NA	NA	NA	NA	NA
04320604	Downers Grove	53,848	51,670	39,091	12,579	2,178	4.04	2.65	2.84	2.05	3.16
04343952	Lisle	40,619	38,643	27,751	10,892	1,976	4.86	2.76	3.06	2.00	3.29
04349451	Milton	40,357	38,430	27,587	10,843	1,927	4.77	2.74	2.97	2.15	3.21
04351635	Naperville	20,705	18,901	12,065	6,836	1,804	8.71	2.59	2.94	1.98	3.14
04379410	Wayne	13,289	12,643	11,346	1,297	646	4.86	3.18	3.21	2.88	3.40
04382413	Winfield	13,013	12,573	10,158	2,415	440	3.38	2.99	3.02	2.86	3.38
04383947	York	47,147	45,270	34,726	10,544	1,877	3.98	2.63	2.83	1.98	3.15
	Kane County (MCD)										
08903025	Aurora	36,198	34,573	21,322	13,251	1,625	4.49	2.89	3.03	2.67	3.45
08904091	Batavia	7,289	7,090	5,166	1,924	199	2.73	2.79	3.03	2.14	3.26
08905989	Big Rock	652	634	516	118	18	2.76	3.07	3.11	2.89	3.32
08906262	Blackberry	1,265	1,235	1,026	209	30	2.37	2.96	3.08	2.38	3.27
08909772	Burlington	532	515	411	104	17	3.20	3.02	3.05	2.89	3.37
08910903	Campton	2,894	2,797	2,682	115	97	3.35	3.39	3.41	2.93	3.52
08921046	Dundee	12,898	12,451	9,539	2,912	447	3.47	3.14	3.21	2.91	3.46
08923087	Elgin	25,921	25,020	15,850	9,170	901	3.48	2.80	2.95	2.54	3.34
08928885	Geneva	5,932	5,651	4,540	1,111	281	4.74	2.72	2.90	1.97	3.19
08932538	Hampshire	1,141	1,110	882	228	31	2.72	3.02	3.06	2.87	3.32
08938908	Kaneville	458	443	332	111	15	3.28	3.09	3.11	3.02	3.37
08960365	Plato	1,084	1,059	949	110	25	2.31	3.28	3.30	3.09	3.44
08966430	Rutland	792	771	636	135	21	2.65	3.28	3.36	2.93	3.50
08966716	St. Charles	11,847	11,341	8,568	2,773	506	4.27	2.85	3.08	2.17	3.27
08973404	Sugar Grove	1,911	1,842	1,603	239	69	3.61	2.99	3.06	2.57	3.23
08978188	Virgil	682	644	492	152	38	5.57	2.95	3.04	2.67	3.26
	Lake County (MCD)										
09701608	Antioch	8,227	6,846	5,182	1,664	1,381	16.79	2.63	2.74	2.30	3.13

NA = Data Not Available.

DATA FROM 2000 CENSUS -- GENERAL DEMOGRAPHIC PROFILE (AS COUNTED), APRIL 2000

REGIONAL SUMMARY REPORT EXTRACTED AND PRINTED BY NIPC AND CHICAGO AREA GEOGRAPHIC INFORMATION STUDY, UIC

Consult User Notes for Definitions and Limitations

GEOGRAPHY:

REGION, COUNTY, MCD (Political Township) and MUNICIPALITY

Table 13. Total Housing Units, Occupied Units by Tenure, and Average Household and Family Size, 1990.

Source: U.S. Census Bureau, Census 2000, Profiles of General Demographic Characteristics, May 2001.

		Housing Units						Average Household Size			
		Total	Occupied Housing Units					Average	Owner-	Renter-	
Geocode	Areaname	Housing Units	Total	Owner-Occupied	Renter-Occupied	Vacant Units	% Vacant Units	Size, All Households	Occupied Households	Occupied Households	Family Households
09703220	Avon	12,294	11,846	8,890	2,956	448	3.64	3.03	3.16	2.63	3.46
09705326	Benton	5,511	5,353	4,572	781	158	2.87	2.95	2.99	2.72	3.31
09718004	Cuba	5,434	5,128	4,696	432	306	5.63	2.75	2.79	2.26	3.06
09722853	Ela	10,394	10,161	9,529	632	233	2.24	3.15	3.19	2.50	3.36
09727923	Fremont	4,817	4,699	4,218	481	118	2.45	3.02	3.06	2.62	3.30
09730952	Grant	6,067	5,465	3,916	1,549	602	9.92	2.63	2.77	2.29	3.13
09741599	Lake Villa	7,203	6,818	5,772	1,046	385	5.34	3.00	3.11	2.41	3.32
09743263	Libertyville	15,579	14,874	11,384	3,490	705	4.53	2.79	2.95	2.25	3.24
09750364	Moraine (formerly Deerfield)	13,174	12,684	9,149	3,535	490	3.72	2.69	2.78	2.48	3.07
09752753	Newport	1,243	1,169	1,001	168	74	5.95	3.05	3.09	2.78	3.37
09769485	Shields	10,572	9,930	5,736	4,194	642	6.07	2.88	2.83	2.94	3.32
09777668	Vernon	18,251	17,571	14,479	3,092	680	3.73	2.89	3.02	2.32	3.28
09778877	Warren	13,729	13,049	9,444	3,605	680	4.95	2.66	2.87	2.13	3.14
09779280	Wauconda	4,932	4,610	3,720	890	322	6.53	2.75	2.84	2.40	3.19
09779306	Waukegan	29,094	27,597	15,044	12,553	1,497	5.15	2.77	2.94	2.55	3.35
09780112	West Deerfield	9,917	9,631	8,739	892	286	2.88	3.00	3.07	2.33	3.24
09784233	Zion	6,845	6,535	3,565	2,970	310	4.53	2.95	3.17	2.68	3.43
	McHenry County (MCD)										
11100607	Alden	516	487	403	84	29	5.62	2.92	2.93	2.90	3.28
11100698	Algonquin	20,608	19,778	16,832	2,946	830	4.03	2.92	3.02	2.33	3.28
11110032	Burton	733	700	599	101	33	4.50	3.06	3.10	2.85	3.33
11112892	Chemung	2,479	2,379	1,523	856	100	4.03	2.78	2.86	2.64	3.26
11116314	Coral	845	826	701	125	19	2.25	3.06	3.07	3.04	3.30
11120396	Dorr	5,411	5,230	3,207	2,023	181	3.35	2.62	2.87	2.23	3.15
11121111	Dunham	652	630	406	224	22	3.37	3.04	2.94	3.23	3.31
11130666	Grafton	3,381	3,270	2,658	612	111	3.28	3.02	3.12	2.60	3.32
11131680	Greenwood	2,915	2,759	2,161	598	156	5.35	2.97	3.05	2.67	3.31
11133305	Hartland	605	578	493	85	27	4.46	3.11	3.14	2.94	3.30
11133864	Hebron	678	641	465	176	37	5.46	2.83	2.83	2.83	3.21
11145707	McHenry	14,046	13,026	10,589	2,437	1,020	7.26	2.82	2.94	2.29	3.27
11146799	Marengo	2,228	2,152	1,388	764	76	3.41	2.65	2.83	2.32	3.14
11154495	Nunda	8,478	8,164	6,928	1,236	314	3.70	3.01	3.09	2.53	3.35
11163654	Richmond	1,165	1,122	901	221	43	3.69	2.92	3.02	2.52	3.28
11164096	Riley	516	498	404	94	18	3.49	2.87	2.88	2.84	3.18
11168653	Seneca	729	700	631	69	29	3.98	3.18	3.19	3.12	3.41
	Will County (MCD)										

NA = Data Not Available.

DATA FROM 2000 CENSUS -- GENERAL DEMOGRAPHIC PROFILE (AS COUNTED), APRIL 2000

REGIONAL SUMMARY REPORT EXTRACTED AND PRINTED BY NIPC AND CHICAGO AREA GEOGRAPHIC INFORMATION STUDY, UIC

Consult User Notes for Definitions and Limitations

GEOGRAPHY:

REGION, COUNTY, MCD (Political Township) and MUNICIPALITY

Table 13. Total Housing Units, Occupied Units by Tenure, and Average Household and Family Size, 1990.

Source: U.S. Census Bureau, Census 2000, Profiles of General Demographic Characteristics, May 2001.

		Housing Units						Average Household Size			
		Total	Occupied Housing Units								
Geocode	Areaname	Housing Units	Total	Owner-Occupied	Renter-Occupied	Vacant Units	% Vacant Units	Average Size, All Households	Owner-Occupied Households	Renter-Occupied Households	Family Households
19712483	Channahon	1,715	1,651	1,396	255	64	3.73	3.26	3.34	2.84	3.52
19717536	Crete	8,128	7,803	5,853	1,950	325	4.00	2.73	2.92	2.17	3.18
19718199	Custer	408	383	320	63	25	6.13	2.90	2.92	2.78	3.27
19721241	Du Page	17,450	16,805	13,980	2,825	645	3.70	3.30	3.41	2.76	3.61
19726519	Florence	231	218	162	56	13	5.63	3.30	3.19	3.64	3.50
19727631	Frankfort	8,248	8,005	6,859	1,146	243	2.95	3.18	3.32	2.37	3.49
19731394	Green Garden	566	540	470	70	26	4.59	3.19	3.23	2.90	3.45
19735827	Homer	6,355	6,225	5,943	282	130	2.05	3.45	3.49	2.52	3.62
19738076	Jackson	931	900	744	156	31	3.33	3.00	3.07	2.67	3.37
19738583	Joliet	31,965	29,466	18,802	10,664	2,499	7.82	2.71	2.80	2.55	3.31
19744238	Lockport	10,907	10,244	7,745	2,499	663	6.08	2.85	3.01	2.38	3.31
19746370	Manhattan	1,290	1,260	996	264	30	2.33	3.15	3.29	2.59	3.49
19749958	Monee	3,882	3,664	2,447	1,217	218	5.62	2.92	3.10	2.58	3.38
19752597	New Lenox	6,821	6,689	5,943	746	132	1.94	3.10	3.19	2.38	3.40
19759065	Peotone	1,316	1,287	943	344	29	2.20	2.79	2.95	2.38	3.24
19760300	Plainfield	5,240	5,135	4,321	814	105	2.00	2.98	3.09	2.42	3.32
19763108	Reed	1,456	1,393	1,125	268	63	4.33	2.93	3.03	2.54	3.34
19776212	Troy	7,448	7,214	5,818	1,396	234	3.14	2.96	3.19	1.99	3.38
19779059	Washington	1,311	1,278	1,001	277	33	2.52	2.85	2.92	2.61	3.20
19779865	Wesley	843	803	714	89	40	4.74	3.07	3.10	2.85	3.36
19781035	Wheatland	3,257	3,133	2,971	162	124	3.81	3.43	3.45	3.06	3.58
19781711	Will	484	446	315	131	38	7.85	2.94	3.00	2.79	3.33
19782114	Wilmington	2,392	2,176	1,442	734	216	9.03	2.58	2.80	2.17	3.13
19782244	Wilton	226	215	178	37	11	4.87	3.14	3.11	3.30	3.44
	Municipalities										
00243	Addison	11,025	10,722	6,820	3,902	303	2.75	2.98	3.14	2.69	3.39
00685	Algonquin	3,975	3,875	3,465	410	100	2.52	3.01	3.11	2.15	3.32
01010	Alsip	7,144	6,716	4,173	2,543	428	5.99	2.71	3.10	2.07	3.28
01595	Antioch	2,348	2,234	1,237	997	114	4.86	2.73	3.08	2.29	3.24
02154	Arlington Heights	30,428	28,810	20,914	7,896	1,618	5.32	2.58	2.85	1.86	3.11
03012	Aurora	35,621	33,710	20,706	13,004	1,911	5.36	2.90	3.05	2.67	3.45
03610	Bannockburn	322	301	178	123	21	6.52	3.06	3.04	3.09	3.22
03844	Barrington	3,660	3,508	2,668	840	152	4.15	2.68	2.86	2.11	3.12
03883	Barrington Hills	1,450	1,366	1,263	103	84	5.79	3.07	3.12	2.47	3.22
04013	Bartlett	6,659	6,365	5,550	815	294	4.42	3.03	3.09	2.60	3.36
04078	Batavia	6,449	6,225	4,336	1,889	224	3.47	2.71	3.03	1.97	3.25
04303	Beach Park	3,405	3,321	2,930	391	84	2.47	2.86	2.89	2.65	3.26

NA = Data Not Available.

DATA FROM 2000 CENSUS -- GENERAL DEMOGRAPHIC PROFILE (AS COUNTED), APRIL 2000

REGIONAL SUMMARY REPORT EXTRACTED AND PRINTED BY NIPC AND CHICAGO AREA GEOGRAPHIC INFORMATION STUDY, UIC

Consult User Notes for Definitions and Limitations

GEOGRAPHY:

REGION, COUNTY, MCD (Political Township) and MUNICIPALITY

Table 13. Total Housing Units, Occupied Units by Tenure, and Average Household and Family Size, 1990.

Source: U.S. Census Bureau, Census 2000, Profiles of General Demographic Characteristics, May 2001.

		Housing Units						Average Household Size			
		Total	Occupied Housing Units								
Geocode	Areaname	Housing Units	Total	Owner-Occupied	Renter-Occupied	Vacant Units	% Vacant Units	Average Size, All Households	Owner-Occupied Households	Renter-Occupied Households	Family Households
04572	Bedford Park	217	214	196	18	3	1.38	2.64	2.68	2.28	3.04
04585	Beecher	764	743	564	179	21	2.75	2.73	2.82	2.48	3.16
04975	Bellwood	6,566	6,270	4,903	1,367	296	4.51	3.21	3.28	2.96	3.54
05248	Bensenville	6,825	6,537	3,670	2,867	288	4.22	2.67	3.09	2.15	3.30
05404	Berkeley	1,918	1,898	1,634	264	20	1.04	2.71	2.81	2.06	3.13
05573	Berwyn	20,044	19,298	11,950	7,348	746	3.72	2.34	2.63	1.88	3.05
06587	Bloomingdale	6,221	5,838	4,482	1,356	383	6.16	2.72	2.93	2.05	3.20
06704	Blue Island	8,600	7,934	4,204	3,730	666	7.74	2.66	3.01	2.27	3.36
07133	Bolingbrook	12,889	12,387	9,834	2,553	502	3.89	3.30	3.46	2.68	3.65
07770	Braidwood	1,261	1,205	986	219	56	4.44	2.97	3.06	2.60	3.37
08225	Bridgeview	5,355	5,234	4,046	1,188	121	2.26	2.67	2.82	2.15	3.19
08446	Broadview	3,581	3,374	2,271	1,103	207	5.78	2.58	2.87	1.98	3.17
08576	Brookfield	7,680	7,499	5,641	1,858	181	2.36	2.51	2.69	1.96	3.06
09447	Buffalo Grove	13,866	13,335	11,171	2,164	531	3.83	2.73	2.88	1.98	3.22
09531	Bull Valley	208	195	180	15	13	6.25	2.94	3.01	2.13	3.13
09642	Burbank	9,298	9,171	7,606	1,565	127	1.37	2.98	3.15	2.17	3.38
09759	Burlington	153	149	115	34	4	2.61	2.68	2.84	2.15	3.29
09798	Burnham	1,458	1,367	997	370	91	6.24	2.67	2.84	2.22	3.20
09980	Burr Ridge	2,657	2,402	2,309	93	255	9.60	3.15	3.15	3.02	3.39
10487	Calumet City	16,587	15,434	9,638	5,796	1,153	6.95	2.45	2.66	2.10	3.05
10513	Calumet Park	3,140	2,948	1,994	954	192	6.11	2.86	3.14	2.27	3.39
11332	Carol Stream	12,098	11,333	7,370	3,963	765	6.32	2.79	3.11	2.20	3.27
11358	Carpentersville	7,171	6,904	4,975	1,929	267	3.72	3.34	3.38	3.24	3.62
11592	Cary	3,539	3,334	2,913	421	205	5.79	3.00	3.09	2.35	3.34
12476	Channahon	1,344	1,318	1,172	146	26	1.93	3.24	3.27	2.99	3.47
14000	Chicago	1,133,039	1,025,174	425,259	599,915	107,865	9.52	2.67	2.94	2.47	3.46
14026	Chicago Heights	11,620	10,932	6,828	4,104	688	5.92	2.97	3.01	2.90	3.45
14065	Chicago Ridge	5,499	5,334	2,552	2,782	165	3.00	2.51	2.91	2.15	3.16
14351	Cicero	24,841	23,179	12,355	10,824	1,662	6.69	2.85	3.01	2.68	3.49
14572	Clarendon Hills	2,810	2,734	2,223	511	76	2.70	2.55	2.70	1.91	3.01
15170	Coal City	1,588	1,532	1,132	400	56	3.53	2.55	2.66	2.25	3.09
16691	Country Club Hills	5,002	4,775	4,322	453	227	4.54	3.23	3.26	2.94	3.54
16873	Countryside	2,596	2,492	1,735	757	104	4.01	2.28	2.46	1.89	2.90
17458	Crest Hill	3,827	3,502	2,068	1,434	325	8.49	2.41	2.68	2.02	3.02
17497	Crestwood	4,180	4,080	2,946	1,134	100	2.39	2.50	2.67	2.05	3.12
17523	Crete	2,505	2,435	2,160	275	70	2.79	2.78	2.86	2.13	3.16
17887	Crystal Lake	8,973	8,651	6,389	2,262	322	3.59	2.81	3.00	2.27	3.26
18628	Darien	6,787	6,520	5,196	1,324	267	3.93	2.79	2.97	2.07	3.21

NA = Data Not Available.

DATA FROM 2000 CENSUS -- GENERAL DEMOGRAPHIC PROFILE (AS COUNTED), APRIL 2000

REGIONAL SUMMARY REPORT EXTRACTED AND PRINTED BY NIPC AND CHICAGO AREA GEOGRAPHIC INFORMATION STUDY, UIC

Consult User Notes for Definitions and Limitations

GEOGRAPHY:

REGION, COUNTY, MCD (Political Township) and MUNICIPALITY

Table 13. Total Housing Units, Occupied Units by Tenure, and Average Household and Family Size, 1990.

Source: U.S. Census Bureau, Census 2000, Profiles of General Demographic Characteristics, May 2001.

		Housing Units						Average Household Size			
		Total	Occupied Housing Units								
Geocode	Areaname	Housing Units	Total	Owner-Occupied	Renter-Occupied	Vacant Units	% Vacant Units	Average Size, All Households	Owner-Occupied Households	Renter-Occupied Households	Family Households
18992	Deerfield	6,052	5,892	5,266	626	160	2.64	2.92	3.02	2.04	3.20
19083	Deer Park	917	897	875	22	20	2.18	3.22	3.23	2.77	3.34
19642	Des Plaines	20,509	19,990	15,950	4,040	519	2.53	2.61	2.73	2.12	3.12
19837	Diamond	414	399	361	38	15	3.62	2.70	2.74	2.34	3.09
20149	Dixmoor	1,393	1,349	1,149	200	44	3.16	2.70	2.67	2.90	3.48
20292	Dolton	8,594	8,337	6,985	1,352	257	2.99	2.83	2.90	2.45	3.23
20591	Downers Grove	18,166	17,660	13,871	3,789	506	2.79	2.63	2.82	1.95	3.16
21696	East Dundee	1,029	1,000	811	189	29	2.82	2.72	2.82	2.29	3.13
21904	East Hazel Crest	608	581	343	238	27	4.44	2.69	2.79	2.54	3.17
22931	Elburn	474	460	357	103	14	2.95	2.77	2.98	2.05	3.21
23074	Elgin	27,936	26,865	16,736	10,129	1,071	3.83	2.79	2.89	2.62	3.34
23256	Elk Grove Village	12,416	12,002	9,191	2,811	414	3.33	2.77	2.97	2.12	3.25
23620	Elmhurst	15,486	15,135	12,657	2,478	351	2.27	2.72	2.87	1.99	3.18
23724	Elmwood Park	9,781	9,474	6,086	3,388	307	3.14	2.42	2.71	1.92	3.05
23945	Elwood	362	352	255	97	10	2.76	2.70	2.85	2.32	3.24
24582	Evanston	29,164	27,954	14,272	13,682	1,210	4.15	2.31	2.60	2.00	3.02
24634	Evergreen Park	7,667	7,546	6,486	1,060	121	1.58	2.70	2.85	1.80	3.22
26571	Flossmoor	3,061	2,970	2,841	129	91	2.97	2.91	2.95	2.07	3.23
26710	Ford Heights	1,146	1,024	437	587	122	10.65	4.16	4.06	4.23	4.43
26935	Forest Park	7,817	7,454	3,126	4,328	363	4.64	1.98	2.28	1.77	2.86
26987	Forest View	309	292	266	26	17	5.50	2.54	2.59	2.04	3.00
27442	Fox Lake	3,801	3,242	1,995	1,247	559	14.71	2.30	2.42	2.12	2.94
27533	Fox River Grove	1,331	1,279	1,059	220	52	3.91	2.78	2.91	2.12	3.20
27572	Fox River Valley Gardens	259	236	225	11	23	8.88	2.82	2.84	2.45	3.23
27624	Frankfort	2,317	2,221	1,952	269	96	4.14	3.17	3.31	2.18	3.44
27702	Franklin Park	6,685	6,532	4,796	1,736	153	2.29	2.81	2.84	2.74	3.28
28872	Geneva	4,802	4,584	3,741	843	218	4.54	2.74	2.88	2.08	3.16
29171	Gilberts	295	290	269	21	5	1.69	3.40	3.50	2.14	3.62
29652	Glencoe	3,159	3,061	2,793	268	98	3.10	2.78	2.83	2.21	3.03
29730	Glendale Heights	10,210	9,613	6,682	2,931	597	5.85	2.91	3.21	2.22	3.43
29756	Glen Ellyn	9,747	9,413	6,844	2,569	334	3.43	2.64	2.87	2.03	3.16
29938	Glenview	13,763	13,348	11,399	1,949	415	3.02	2.75	2.82	2.31	3.16
30029	Glenwood	3,325	3,237	2,842	395	88	2.65	2.82	2.92	2.10	3.21
30120	Godley	115	113	82	31	2	1.74	2.85	2.99	2.48	3.42
30328	Golf	158	155	153	2	3	1.90	2.77	2.79	1.50	3.03
31121	Grayslake	3,019	2,897	1,721	1,176	122	4.04	2.55	2.89	2.06	3.06
31446	Green Oaks	664	654	639	15	10	1.51	3.21	3.23	2.67	3.38
31667	Greenwood	NA	NA	NA	NA	NA	NA	NA	NA	NA	NA

NA = Data Not Available.

DATA FROM 2000 CENSUS -- GENERAL DEMOGRAPHIC PROFILE (AS COUNTED), APRIL 2000

REGIONAL SUMMARY REPORT EXTRACTED AND PRINTED BY NIPC AND CHICAGO AREA GEOGRAPHIC INFORMATION STUDY, UIC

Consult User Notes for Definitions and Limitations

GEOGRAPHY:

REGION, COUNTY, MCD (Political Township) and MUNICIPALITY

Table 13. Total Housing Units, Occupied Units by Tenure, and Average Household and Family Size, 1990.

Source: U.S. Census Bureau, Census 2000, Profiles of General Demographic Characteristics, May 2001.

		Housing Units						Average Household Size			
		Total	Occupied Housing Units								
Geocode	Areaname	Housing Units	Total	Owner-Occupied	Renter-Occupied	Vacant Units	% Vacant Units	Average Size, All Households	Owner-Occupied Households	Renter-Occupied Households	Family Households
32018	Gurnee	5,571	5,360	3,882	1,478	211	3.79	2.56	2.72	2.12	3.05
32200	Hainesville	40	38	26	12	2	5.00	3.53	3.15	4.33	3.73
32525	Hampshire	653	643	502	141	10	1.53	2.87	2.95	2.58	3.25
32746	Hanover Park	10,405	10,053	8,030	2,023	352	3.38	3.27	3.28	3.22	3.58
33331	Harvard	2,243	2,150	1,269	881	93	4.15	2.76	2.84	2.65	3.26
33383	Harvey	10,286	9,052	5,325	3,727	1,234	12.00	3.25	3.34	3.11	3.78
33435	Harwood Heights	3,404	3,311	1,970	1,341	93	2.73	2.32	2.72	1.73	2.96
33630	Hawthorn Woods	1,330	1,311	1,292	19	19	1.43	3.37	3.39	2.58	3.47
33695	Hazel Crest	4,811	4,429	3,584	845	382	7.94	2.97	3.07	2.55	3.42
33851	Hebron	316	300	197	103	16	5.06	2.69	2.81	2.47	3.25
34514	Hickory Hills	4,758	4,642	3,238	1,404	116	2.44	2.79	3.11	2.04	3.26
34722	Highland Park	11,436	11,023	8,861	2,162	413	3.61	2.73	2.83	2.34	3.06
34865	Highwood	2,101	2,015	661	1,354	86	4.09	2.58	2.34	2.70	3.19
35086	Hillside	3,145	3,029	2,102	927	116	3.69	2.51	2.83	1.78	3.11
35307	Hinsdale	6,251	5,901	4,817	1,084	350	5.60	2.69	2.83	2.04	3.13
35385	Hodgkins	891	834	547	287	57	6.40	2.35	1.96	3.11	3.11
35411	Hoffman Estates	16,608	15,924	11,757	4,167	684	4.12	2.91	3.11	2.35	3.37
35515	Holiday Hills	268	252	235	17	16	5.97	3.20	3.18	3.53	3.46
35866	Hometown	1,951	1,910	1,465	445	41	2.10	2.50	2.70	1.82	3.17
35879	Homewood	7,545	7,380	6,347	1,033	165	2.19	2.58	2.70	1.82	3.09
36750	Huntley	954	930	615	315	24	2.52	2.64	2.79	2.35	3.09
37218	Indian Creek	88	87	84	3	1	1.14	2.84	2.82	3.33	3.24
37257	Indian Head Park	1,518	1,454	1,272	182	64	4.22	2.25	2.32	1.74	2.77
37608	Inverness	2,151	2,090	2,047	43	61	2.84	3.11	3.13	2.40	3.31
37894	Island Lake	1,655	1,578	1,366	212	77	4.65	2.82	2.84	2.72	3.21
37907	Itasca	2,587	2,451	1,656	795	136	5.26	2.79	2.98	2.40	3.23
38479	Johnsburg	459	448	423	25	11	2.40	3.41	3.42	3.28	3.61
38570	Joliet	29,043	26,779	16,901	9,878	2,264	7.80	2.71	2.85	2.46	3.33
38830	Justice	4,390	4,210	1,991	2,219	180	4.10	2.65	2.95	2.37	3.19
39519	Kenilworth	812	790	743	47	22	2.71	3.04	3.07	2.51	3.27
39883	Kildeer	719	698	679	19	21	2.92	3.23	3.27	2.11	3.37
40767	La Grange	5,635	5,491	4,277	1,214	144	2.56	2.70	2.88	2.06	3.15
40793	La Grange Park	5,223	5,137	3,784	1,353	86	1.65	2.39	2.65	1.66	2.95
40884	Lake Barrington	1,702	1,576	1,503	73	126	7.40	2.45	2.46	2.16	2.80
40910	Lake Bluff	2,079	2,028	1,810	218	51	2.45	2.70	2.78	2.04	3.04
41105	Lake Forest	6,131	5,882	5,017	865	249	4.06	2.83	2.97	2.07	3.19
41183	Lake in the Hills	1,938	1,878	1,764	114	60	3.10	3.12	3.13	3.06	3.38
41326	Lakemoor	536	483	296	187	53	9.89	2.74	3.02	2.28	3.22

NA = Data Not Available.

DATA FROM 2000 CENSUS -- GENERAL DEMOGRAPHIC PROFILE (AS COUNTED), APRIL 2000

REGIONAL SUMMARY REPORT EXTRACTED AND PRINTED BY NIPC AND CHICAGO AREA GEOGRAPHIC INFORMATION STUDY, UIC

Consult User Notes for Definitions and Limitations

GEOGRAPHY:

REGION, COUNTY, MCD (Political Township) and MUNICIPALITY

Table 13. Total Housing Units, Occupied Units by Tenure, and Average Household and Family Size, 1990.

Source: U.S. Census Bureau, Census 2000, Profiles of General Demographic Characteristics, May 2001.

		Housing Units						Average Household Size			
		Total	Occupied Housing Units						Owner-	Renter-	
Geocode	Areaname	Housing Units	Total	Owner-Occupied	Renter-Occupied	Vacant Units	% Vacant Units	Average Size, All Households	Occupied Households	Occupied Households	Family Households
41586	Lake Villa	1,089	1,026	560	466	63	5.79	2.65	3.17	2.03	3.22
41651	Lakewood	533	513	494	19	20	3.75	3.14	3.13	3.37	3.26
41742	Lake Zurich	4,920	4,822	4,419	403	98	1.99	3.10	3.16	2.44	3.36
42028	Lansing	11,184	10,881	7,946	2,935	303	2.71	2.58	2.83	1.90	3.08
42795	Lemont	2,714	2,599	2,053	546	115	4.24	2.81	3.01	2.05	3.25
43250	Libertyville	6,899	6,650	5,261	1,389	249	3.61	2.84	3.05	2.04	3.29
43406	Lily Lake	NA	NA	NA	NA	NA	NA	NA	NA	NA	NA
43666	Lincolnshire	1,717	1,682	1,625	57	35	2.04	2.93	2.94	2.70	3.12
43744	Lincolnwood	4,188	4,100	3,936	164	88	2.10	2.77	2.78	2.69	3.07
43770	Lindenhurst	2,594	2,499	2,241	258	95	3.66	3.22	3.28	2.70	3.42
43939	Lisle	8,338	7,833	4,178	3,655	505	6.06	2.45	2.98	1.83	3.16
44225	Lockport	3,689	3,577	2,572	1,005	112	3.04	2.63	2.80	2.19	3.13
44407	Lombard	15,848	15,046	10,990	4,056	802	5.06	2.60	2.82	1.98	3.16
44524	Long Grove	1,421	1,337	1,269	68	84	5.91	3.35	3.38	2.72	3.48
45421	Lynwood	2,327	2,235	1,920	315	92	3.95	2.92	2.94	2.83	3.32
45434	Lyons	4,035	3,943	2,412	1,531	92	2.28	2.47	2.69	2.14	3.07
45564	McCook	106	101	51	50	5	4.72	2.33	2.67	1.98	3.21
45616	McCullom Lake	360	349	272	77	11	3.06	2.96	3.01	2.77	3.48
45694	McHenry	6,171	5,894	4,410	1,484	277	4.49	2.69	2.90	2.07	3.22
46357	Manhattan	756	734	528	206	22	2.91	2.81	3.03	2.24	3.27
46604	Maple Park	245	231	179	52	14	5.71	2.77	2.94	2.19	3.14
46786	Marengo	1,920	1,851	1,133	718	69	3.59	2.56	2.76	2.25	3.09
47007	Markham	3,980	3,821	3,348	473	159	3.99	3.44	3.36	3.98	3.76
47540	Matteson	3,762	3,673	2,990	683	89	2.37	3.08	3.22	2.45	3.38
47774	Maywood	8,547	8,036	5,031	3,005	511	5.98	3.35	3.68	2.81	3.83
48242	Melrose Park	7,843	7,554	4,151	3,403	289	3.68	2.72	2.88	2.54	3.33
48554	Merrionette Park	992	954	715	239	38	3.83	2.16	2.26	1.88	2.98
48671	Mettawa	131	120	103	17	11	8.40	2.90	2.96	2.53	3.12
48892	Midlothian	5,004	4,894	3,806	1,088	110	2.20	2.92	3.10	2.28	3.38
49607	Minooka	821	800	657	143	21	2.56	3.20	3.38	2.38	3.48
49854	Mokena	2,113	2,041	1,453	588	72	3.41	3.00	3.30	2.26	3.41
49945	Monee	426	406	287	119	20	4.69	2.45	2.57	2.17	3.02
50218	Montgomery	1,705	1,633	1,212	421	72	4.22	2.60	2.72	2.27	3.07
50647	Morton Grove	8,242	8,124	7,539	585	118	1.43	2.73	2.78	2.05	3.11
51089	Mount Prospect	20,949	20,281	14,009	6,272	668	3.19	2.62	2.82	2.18	3.12
51349	Mundelein	7,397	7,120	5,224	1,896	277	3.74	2.95	3.06	2.64	3.31
51622	Naperville	30,906	29,101	22,150	6,951	1,805	5.84	2.89	3.18	1.97	3.34
52584	New Lenox	3,397	3,313	2,752	561	84	2.47	2.91	3.04	2.27	3.30

NA = Data Not Available.

DATA FROM 2000 CENSUS -- GENERAL DEMOGRAPHIC PROFILE (AS COUNTED), APRIL 2000

REGIONAL SUMMARY REPORT EXTRACTED AND PRINTED BY NIPC AND CHICAGO AREA GEOGRAPHIC INFORMATION STUDY, UIC

Consult User Notes for Definitions and Limitations

GEOGRAPHY:

REGION, COUNTY, MCD (Political Township) and MUNICIPALITY

Table 13. Total Housing Units, Occupied Units by Tenure, and Average Household and Family Size, 1990.

Source: U.S. Census Bureau, Census 2000, Profiles of General Demographic Characteristics, May 2001.

		Housing Units						Average Household Size			
		Total	Occupied Housing Units								
Geocode	Areaname	Housing Units	Total	Owner-Occupied	Renter-Occupied	Vacant Units	% Vacant Units	Average Size, All Households	Owner-Occupied Households	Renter-Occupied Households	Family Households
53000	Niles	11,052	10,776	8,152	2,624	276	2.50	2.48	2.65	1.95	2.98
53377	Norridge	5,552	5,456	4,591	865	96	1.73	2.57	2.70	1.83	3.02
53442	North Aurora	2,391	2,224	1,448	776	167	6.98	2.61	2.89	2.09	3.19
53455	North Barrington	621	595	579	16	26	4.19	2.96	2.97	2.50	3.14
53481	Northbrook	11,673	11,391	10,320	1,071	282	2.42	2.78	2.86	2.05	3.12
53559	North Chicago	7,925	7,142	2,354	4,788	783	9.88	3.10	3.07	3.11	3.57
53663	Northfield	1,852	1,800	1,601	199	52	2.81	2.58	2.64	2.06	3.02
53871	Northlake	4,344	4,228	3,132	1,096	116	2.67	2.85	3.04	2.29	3.38
54144	North Riverside	2,842	2,796	2,043	753	46	1.62	2.13	2.34	1.55	2.74
54534	Oak Brook	3,112	2,966	2,842	124	146	4.69	3.08	3.10	2.67	3.32
54560	Oakbrook Terrace	867	789	410	379	78	9.00	2.24	2.81	1.63	2.97
54638	Oak Forest	9,058	8,865	6,918	1,947	193	2.13	2.95	3.24	1.93	3.40
54820	Oak Lawn	21,835	21,459	17,583	3,876	376	1.72	2.59	2.76	1.82	3.16
54885	Oak Park	23,571	22,607	12,084	10,523	964	4.09	2.35	2.84	1.80	3.11
55041	Oakwood Hills	515	491	453	38	24	4.66	3.05	3.09	2.61	3.33
55639	Old Mill Creek	31	25	8	17	6	19.35	2.92	2.38	3.18	3.05
55938	Olympia Fields	1,434	1,390	1,375	15	44	3.07	3.00	3.00	2.73	3.15
56627	Orland Hills	1,752	1,719	1,266	453	33	1.88	3.21	3.53	2.31	3.52
56640	Orland Park	12,484	12,096	10,275	1,821	388	3.11	2.95	3.09	2.19	3.33
57225	Palatine	15,851	15,158	10,521	4,637	693	4.37	2.58	2.83	1.99	3.14
57381	Palos Heights	3,980	3,890	3,770	120	90	2.26	2.83	2.83	2.69	3.16
57394	Palos Hills	6,892	6,725	5,194	1,531	167	2.42	2.62	2.76	2.12	3.14
57407	Palos Park	1,458	1,399	1,350	49	59	4.05	3.00	2.99	3.06	3.25
57654	Park City	2,215	1,956	1,515	441	259	11.69	2.39	2.52	1.96	3.09
57732	Park Forest	9,442	9,119	6,352	2,767	323	3.42	2.65	2.70	2.53	3.14
57875	Park Ridge	13,821	13,466	11,750	1,716	355	2.57	2.63	2.74	1.88	3.06
59052	Peotone	1,105	1,088	783	305	17	1.54	2.69	2.89	2.20	3.17
59572	Phoenix	776	718	453	265	58	7.47	3.09	3.15	2.97	3.55
59988	Pingree Grove	55	55	44	11	0	0.00	2.51	2.64	2.00	2.93
60287	Plainfield	1,691	1,647	1,168	479	44	2.60	2.74	3.03	2.04	3.21
61314	Posen	1,612	1,554	1,149	405	58	3.60	2.72	2.83	2.41	3.24
61678	Prairie Grove	221	215	171	44	6	2.71	3.04	3.06	2.95	3.29
62016	Prospect Heights	6,270	6,038	4,035	2,003	232	3.70	2.52	2.52	2.51	3.07
63641	Richmond	416	401	273	128	15	3.61	2.53	2.66	2.27	3.06
63706	Richton Park	4,026	3,858	2,318	1,540	168	4.17	2.65	3.09	1.99	3.25
64135	Ringwood	NA	NA	NA	NA	NA	NA	NA	NA	NA	NA
64278	Riverdale	5,623	5,345	2,996	2,349	278	4.94	2.56	2.71	2.37	3.19
64304	River Forest	4,197	4,073	3,355	718	124	2.95	2.62	2.77	1.88	3.20

NA = Data Not Available.

DATA FROM 2000 CENSUS -- GENERAL DEMOGRAPHIC PROFILE (AS COUNTED), APRIL 2000

REGIONAL SUMMARY REPORT EXTRACTED AND PRINTED BY NIPC AND CHICAGO AREA GEOGRAPHIC INFORMATION STUDY, UIC

Consult User Notes for Definitions and Limitations

GEOGRAPHY:

REGION, COUNTY, MCD (Political Township) and MUNICIPALITY

Table 13. Total Housing Units, Occupied Units by Tenure, and Average Household and Family Size, 1990.

Source: U.S. Census Bureau, Census 2000, Profiles of General Demographic Characteristics, May 2001.

		Housing Units						Average Household Size			
		Total	Occupied Housing Units								
Geocode	Areaname	Housing Units	Total	Owner-Occupied	Renter-Occupied	Vacant Units	% Vacant Units	Average Size, All Households	Owner-Occupied Households	Renter-Occupied Households	Family Households
64343	River Grove	4,433	4,297	2,488	1,809	136	3.07	2.31	2.60	1.90	2.97
64421	Riverside	3,647	3,533	2,766	767	114	3.13	2.48	2.70	1.70	3.05
64538	Riverwoods	913	887	866	21	26	2.85	3.03	3.04	2.62	3.16
64616	Robbins	2,322	2,148	1,244	904	174	7.49	3.37	3.28	3.49	3.95
64902	Rockdale	740	703	452	251	37	5.00	2.43	2.52	2.27	3.07
65338	Rolling Meadows	8,584	8,237	5,869	2,368	347	4.04	2.70	2.72	2.67	3.15
65442	Romeoville	3,959	3,890	3,548	342	69	1.74	3.45	3.42	3.76	3.63
65806	Roselle	7,398	7,188	5,735	1,453	210	2.84	2.88	3.05	2.22	3.28
65819	Rosemont	1,797	1,726	497	1,229	71	3.95	2.31	2.67	2.17	3.07
66027	Round Lake	1,348	1,301	876	425	47	3.49	2.72	2.81	2.53	3.20
66040	Round Lake Beach	5,041	4,902	3,832	1,070	139	2.76	3.33	3.44	2.93	3.69
66053	Round Lake Heights	368	358	306	52	10	2.72	3.49	3.43	3.87	3.78
66066	Round Lake Park	1,356	1,291	1,040	251	65	4.79	3.13	3.10	3.23	3.56
66703	St. Charles	8,505	8,133	5,682	2,451	372	4.37	2.74	3.02	2.10	3.23
67769	Sauk Village	2,998	2,838	2,247	591	160	5.34	3.49	3.53	3.33	3.71
68003	Schaumburg	29,499	27,589	17,978	9,611	1,910	6.47	2.48	2.77	1.94	3.14
68081	Schiller Park	4,315	4,183	2,224	1,959	132	3.06	2.67	3.04	2.27	3.25
69758	Shorewood	2,032	1,976	1,863	113	56	2.76	3.17	3.20	2.74	3.46
70122	Skokie	23,170	22,708	17,095	5,613	462	1.99	2.58	2.71	2.20	3.05
70161	Sleepy Hollow	1,064	1,030	928	102	34	3.20	3.15	3.25	2.24	3.36
70564	South Barrington	871	828	810	18	43	4.94	3.55	3.56	2.78	3.62
70629	South Chicago Heights	1,491	1,427	1,032	395	64	4.29	2.52	2.69	2.07	3.06
70720	South Elgin	2,503	2,453	1,947	506	50	2.00	2.94	3.05	2.51	3.31
70850	South Holland	7,546	7,437	7,054	383	109	1.44	2.88	2.90	2.47	3.16
72052	Spring Grove	341	329	284	45	12	3.52	3.24	3.31	2.80	3.45
72520	Steger	3,470	3,293	2,101	1,192	177	5.10	2.61	2.92	2.05	3.19
72676	Stickney	2,262	2,186	1,720	466	76	3.36	2.48	2.59	2.05	2.98
72923	Stone Park	1,340	1,276	784	492	64	4.78	3.43	3.50	3.34	3.84
73157	Streamwood	10,324	9,931	8,593	1,338	393	3.81	3.12	3.13	3.08	3.40
73391	Sugar Grove	697	677	530	147	20	2.87	2.96	3.11	2.43	3.24
73638	Summit	3,514	3,356	1,750	1,606	158	4.50	2.97	3.20	2.71	3.59
74275	Symerton	33	33	25	8	0	0.00	3.33	3.40	3.13	3.81
75081	Third Lake	420	403	388	15	17	4.05	3.10	3.10	3.00	3.34
75185	Thornton	1,037	1,029	871	158	8	0.77	2.70	2.81	2.09	3.12
75484	Tinley Park	13,222	12,678	10,015	2,663	544	4.11	2.84	3.08	1.95	3.33
75874	Tower Lakes	434	424	414	10	10	2.30	3.14	3.14	3.50	3.29
76160	Trout Valley	NA	NA	NA	NA	NA	NA	NA	NA	NA	NA
76706	Union	199	197	167	30	2	1.01	2.75	2.79	2.53	3.09

NA = Data Not Available.

DATA FROM 2000 CENSUS -- GENERAL DEMOGRAPHIC PROFILE (AS COUNTED), APRIL 2000

REGIONAL SUMMARY REPORT EXTRACTED AND PRINTED BY NIPC AND CHICAGO AREA GEOGRAPHIC INFORMATION STUDY, UIC

Consult User Notes for Definitions and Limitations

GEOGRAPHY:

REGION, COUNTY, MCD (Political Township) and MUNICIPALITY

Table 13. Total Housing Units, Occupied Units by Tenure, and Average Household and Family Size, 1990.

Source: U.S. Census Bureau, Census 2000, Profiles of General Demographic Characteristics, May 2001.

		Housing Units						Average Household Size			
		Total	Occupied Housing Units					Average	Owner-	Renter-	
Geocode	Areaname	Housing Units	Total	Owner-Occupied	Renter-Occupied	Vacant Units	% Vacant Units	Size, All Households	Occupied Households	Occupied Households	Family Households
76935	University Park	2,227	2,066	1,101	965	161	7.23	3.00	3.40	2.55	3.53
77694	Vernon Hills	6,057	5,880	4,038	1,842	177	2.92	2.61	2.80	2.17	3.16
77993	Villa Park	8,214	8,018	6,184	1,834	196	2.39	2.77	2.91	2.32	3.21
78175	Virgil	NA	NA	NA	NA	NA	NA	NA	NA	NA	NA
78227	Volo	NA	NA	NA	NA	NA	NA	NA	NA	NA	NA
78370	Wadsworth	620	582	523	59	38	6.13	3.14	3.21	2.49	3.36
78929	Warrenville	4,126	4,028	3,394	634	98	2.38	2.81	2.85	2.59	3.26
79267	Wauconda	2,584	2,409	1,822	587	175	6.77	2.61	2.75	2.19	3.13
79293	Waukegan	25,800	24,545	13,144	11,401	1,255	4.86	2.75	2.98	2.50	3.34
79397	Wayne	551	525	503	22	26	4.72	2.94	2.97	2.14	3.17
80047	Westchester	6,948	6,834	6,331	503	114	1.64	2.53	2.55	2.28	2.90
80060	West Chicago	4,877	4,652	2,601	2,051	225	4.61	3.11	3.31	2.86	3.56
80125	West Dundee	1,526	1,475	947	528	51	3.34	2.53	2.74	2.14	3.05
80242	Western Springs	4,370	4,295	4,099	196	75	1.72	2.79	2.81	2.30	3.09
80645	Westmont	9,393	8,872	4,540	4,332	521	5.55	2.36	2.75	1.94	3.04
81048	Wheaton	18,630	17,770	13,246	4,524	860	4.62	2.74	2.93	2.19	3.21
81087	Wheeling	12,998	12,468	8,055	4,413	530	4.08	2.39	2.61	2.00	3.03
81919	Willowbrook	4,102	3,854	2,641	1,213	248	6.05	2.21	2.43	1.73	2.93
82049	Willow Springs	1,657	1,607	1,341	266	50	3.02	2.81	2.95	2.10	3.24
82075	Wilmette	10,046	9,720	8,352	1,368	326	3.25	2.71	2.80	2.18	3.09
82101	Wilmington	1,875	1,783	1,142	641	92	4.91	2.60	2.86	2.13	3.16
82400	Winfield	2,486	2,406	2,269	137	80	3.22	2.92	2.94	2.59	3.24
82530	Winnetka	4,477	4,283	3,759	524	194	4.33	2.84	2.95	2.10	3.18
82686	Winthrop Harbor	2,140	2,057	1,667	390	83	3.88	3.03	3.10	2.77	3.33
82855	Wonder Lake	371	328	306	22	43	11.59	3.12	3.14	2.86	3.39
82985	Wood Dale	4,697	4,549	3,778	771	148	3.15	2.73	2.82	2.29	3.15
83245	Woodridge	10,198	9,622	6,249	3,373	576	5.65	2.73	3.00	2.22	3.24
83349	Woodstock	5,541	5,369	3,037	2,332	172	3.10	2.58	2.84	2.24	3.15
83518	Worth	4,500	4,393	2,933	1,460	107	2.38	2.55	2.79	2.07	3.15
84220	Zion	6,845	6,535	3,565	2,970	310	4.53	2.95	3.17	2.68	3.43

NA = Data Not Available.

DATA FROM 2000 CENSUS -- GENERAL DEMOGRAPHIC PROFILE (AS COUNTED), APRIL 2000

REGIONAL SUMMARY REPORT EXTRACTED AND PRINTED BY NIPC AND CHICAGO AREA GEOGRAPHIC INFORMATION STUDY, UIC

Consult User Notes for Definitions and Limitations

GEOGRAPHY:

REGION, COUNTY, MCD (Political Township) and MUNICIPALITY

Table 14. Total Housing Units, Occupied Units by Tenure, and Average Household and Family Size, 1990-2000 Change.

Source: U.S. Census Bureau, Census 2000, Profiles of General Demographic Characteristics, May 2001.

		Change in Housing Units, 1990-2000						Change in Average Household Size			
		Total	Occupied Housing Units				% Change	Average	Owner-	Renter-	
Geocode	Areaname	Housing Units	Total	Owner-Occupied	Renter-Occupied	Vacant Units	in Vacant Units	Size, All Households	Occupied Households	Occupied Households	Family Households
1600	Total, Northeastern Illinois	267,087	287,078	279,994	7,084	-19,991	-11.2	0.01	NA	NA	NA
	Counties										
031	Cook County	74,288	94,693	99,773	-5,080	-20,405	-14.3	0.01	-0.05	0.05	0.05
043	DuPage County	43,084	46,257	40,806	5,451	-3,173	-24.1	-0.03	-0.09	0.08	0.03
089	Kane County	27,502	26,725	27,225	-500	777	18.0	0.07	0.03	0.07	0.06
097	Lake County	42,636	42,331	39,265	3,066	305	3.3	0.03	0.00	0.07	0.06
111	McHenry County	26,923	26,463	24,102	2,361	460	15.1	0.00	-0.02	0.05	0.03
197	Will County	52,654	50,609	48,823	1,786	2,045	34.4	-0.04	-0.09	-0.03	-0.04
	Political Townships										
	Cook County (MCD)										
03103831	Barrington	508	544	573	-29	-36	-19.3	-0.10	-0.14	-0.09	-0.04
03105586	Berwyn	647	404	172	232	243	32.6	0.39	0.42	0.35	0.40
03106561	Bloom	820	777	920	-143	43	2.9	-0.10	-0.14	-0.02	-0.03
03107939	Bremen	2,513	2,644	3,021	-377	-131	-8.9	-0.15	-0.23	0.07	-0.11
03110474	Calumet	-9	65	85	-20	-74	-11.9	0.15	0.00	0.31	0.12
03114000	Chicago-Cook	NA	NA	NA	NA	NA	NA	NA	NA	NA	NA
03114364	Cicero	-201	-64	398	-462	-137	-8.2	0.85	0.93	0.72	0.69
03123243	Elk Grove	1,732	2,982	2,869	113	-1,250	-54.8	-0.01	-0.16	0.22	0.04
03124595	Evanston	1,653	1,697	1,340	357	-44	-3.6	-0.04	-0.10	0.01	0.01
03132694	Hanover	7,461	7,612	7,695	-83	-151	-17.5	-0.07	-0.12	0.13	0.05
03142808	Lemont	2,054	2,092	1,896	196	-38	-17.7	0.03	0.03	-0.19	0.05
03143120	Leyden	559	613	625	-12	-54	-5.5	0.12	0.06	0.19	0.15
03145447	Lyons	1,767	1,398	1,744	-346	369	26.0	0.02	-0.04	0.13	0.07
03146162	Maine	1,916	2,204	2,149	55	-288	-20.1	0.03	-0.01	0.14	0.09
03152909	New Trier	392	421	598	-177	-29	-4.3	0.05	0.05	-0.03	0.12
03153013	Niles	1,868	1,737	1,311	426	131	18.3	0.04	0.02	0.14	0.14
03153676	Northfield	2,142	2,276	2,318	-42	-134	-13.6	-0.05	-0.10	0.17	-0.02
03154430	Norwood Park	352	325	288	37	27	13.1	-0.02	-0.07	0.19	0.06
03154898	Oak Park	152	472	902	-430	-320	-33.2	-0.09	-0.17	-0.07	-0.05
03156614	Orland	9,277	9,299	9,436	-137	-22	-3.1	-0.20	-0.25	-0.03	-0.11
03157238	Palatine	2,953	3,707	4,442	-735	-754	-38.8	0.00	-0.13	0.20	0.04
03157355	Palos	2,428	2,375	2,016	359	53	10.8	-0.18	-0.23	0.03	-0.07
03162133	Proviso	359	438	359	79	-79	-3.7	0.05	0.00	0.14	0.10
03163498	Rich	3,683	3,404	3,316	88	279	35.6	-0.13	-0.17	0.01	-0.05
03164317	River Forest	35	19	199	-180	16	12.9	0.00	-0.06	0.11	-0.01
03164434	Riverside	27	1	25	-24	26	16.5	-0.01	-0.03	0.07	0.03

NA = Data Not Available.

DATA FROM 2000 CENSUS -- GENERAL DEMOGRAPHIC PROFILE (AS COUNTED), APRIL 2000

REGIONAL SUMMARY REPORT EXTRACTED AND PRINTED BY NIPC AND CHICAGO AREA GEOGRAPHIC INFORMATION STUDY, UIC

Consult User Notes for Definitions and Limitations

GEOGRAPHY:

REGION, COUNTY, MCD (Political Township) and MUNICIPALITY

Table 14. Total Housing Units, Occupied Units by Tenure, and Average Household and Family Size, 1990-2000 Change.

Source: U.S. Census Bureau, Census 2000, Profiles of General Demographic Characteristics, May 2001.

		Change in Housing Units, 1990-2000						Change in Average Household Size			
		Total	Occupied Housing Units				% Change	Average	Owner-	Renter-	
Geocode	Areaname	Housing Units	Total	Owner-Occupied	Renter-Occupied	Vacant Units	in Vacant Units	Size, All Households	Occupied Households	Occupied Households	Family Households
03168016	Schaumburg	2,873	3,839	3,852	-13	-966	-39.6	-0.08	-0.14	0.00	-0.02
03172689	Stickney	402	331	209	122	71	27.8	0.02	-0.02	0.23	0.09
03175198	Thornton	486	296	191	105	190	5.2	0.07	0.03	0.16	0.10
03181100	Wheeling	3,124	3,600	4,654	-1,054	-476	-23.7	-0.03	-0.10	0.11	0.03
03183531	Worth	2,487	2,432	2,564	-132	55	3.3	-0.10	-0.18	0.11	0.00
	DuPage County (MCD)										
04300250	Addison	1,542	1,705	1,740	-35	-163	-19.2	0.03	-0.06	0.29	0.05
04306600	Bloomingdale	5,739	6,388	5,093	1,295	-649	-43.4	-0.08	-0.12	-0.01	0.00
04314000	Chicago-DuPage	NA	NA	NA	NA	NA	NA	NA	NA	NA	NA
04320604	Downers Grove	4,667	4,873	5,160	-287	-206	-9.5	-0.06	-0.11	0.04	-0.01
04343952	Lisle	4,280	4,834	3,810	1,024	-554	-28.0	-0.10	-0.15	0.01	-0.05
04349451	Milton	3,311	4,066	3,591	475	-755	-39.2	-0.05	-0.10	0.04	0.02
04351635	Naperville	13,527	13,664	10,897	2,767	-137	-7.6	0.01	-0.10	0.05	0.05
04379410	Wayne	6,697	7,044	7,001	43	-347	-53.7	0.05	0.01	0.57	0.09
04382413	Winfield	1,852	1,919	1,668	251	-67	-15.2	0.10	0.05	0.32	0.16
04383947	York	1,468	1,763	1,846	-83	-295	-15.7	-0.07	-0.13	0.09	0.00
	Kane County (MCD)										
08903025	Aurora	2,557	2,545	3,039	-494	12	0.7	0.18	0.19	0.10	0.17
08904091	Batavia	3,508	3,322	3,371	-49	186	93.5	0.06	-0.04	0.07	0.03
08905989	Big Rock	43	41	66	-25	2	11.1	-0.20	-0.18	-0.42	-0.16
08906262	Blackberry	838	800	741	59	38	126.7	0.02	0.05	-0.37	0.07
08909772	Burlington	132	128	131	-3	4	23.5	-0.17	-0.17	-0.18	-0.22
08910903	Campton	1,523	1,550	1,536	14	-27	-27.8	-0.15	-0.16	-0.26	-0.10
08921046	Dundee	4,360	4,320	4,175	145	40	8.9	0.03	0.00	0.06	0.07
08923087	Elgin	5,246	5,101	5,699	-598	145	16.1	0.13	0.07	0.18	0.11
08928885	Geneva	2,334	2,389	2,137	252	-55	-19.6	0.08	0.08	-0.04	0.10
08932538	Hampshire	538	517	486	31	21	67.7	-0.09	-0.07	-0.29	-0.04
08938908	Kaneville	3	9	42	-33	-6	-40.0	-0.23	-0.21	-0.34	-0.17
08960365	Plato	227	231	253	-22	-4	-16.0	-0.17	-0.16	-0.34	-0.13
08966430	Rutland	846	754	789	-35	92	438.1	-0.68	-0.78	-0.09	-0.65
08966716	St. Charles	3,829	3,520	3,281	239	309	61.1	-0.10	-0.16	-0.07	-0.07
08973404	Sugar Grove	1,473	1,450	1,414	36	23	33.3	-0.13	-0.17	-0.07	-0.06
08978188	Virgil	45	48	65	-17	-3	-7.9	-0.14	-0.16	-0.12	-0.07
	Lake County (MCD)										
09701608	Antioch	1,467	1,727	1,506	221	-260	-18.8	-0.08	-0.08	-0.14	-0.05

NA = Data Not Available.

DATA FROM 2000 CENSUS -- GENERAL DEMOGRAPHIC PROFILE (AS COUNTED), APRIL 2000

REGIONAL SUMMARY REPORT EXTRACTED AND PRINTED BY NIPC AND CHICAGO AREA GEOGRAPHIC INFORMATION STUDY, UIC

Consult User Notes for Definitions and Limitations

GEOGRAPHY:

REGION, COUNTY, MCD (Political Township) and MUNICIPALITY

Table 14. Total Housing Units, Occupied Units by Tenure, and Average Household and Family Size, 1990-2000 Change.

Source: U.S. Census Bureau, Census 2000, Profiles of General Demographic Characteristics, May 2001.

		Change in Housing Units, 1990-2000						Change in Average Household Size			
		Total	Occupied Housing Units				% Change	Average	Owner-	Renter-	
Geocode	Areaname	Housing Units	Total	Owner-Occupied	Renter-Occupied	Vacant Units	in Vacant Units	Size, All Households	Occupied Households	Occupied Households	Family Households
09703220	Avon	5,666	5,531	5,338	193	135	30.1	0.12	0.06	0.20	0.10
09705326	Benton	915	879	677	202	36	22.8	-0.16	-0.13	-0.30	-0.11
09718004	Cuba	706	789	822	-33	-83	-27.1	-0.09	-0.10	0.01	0.00
09722853	Ela	2,349	2,343	2,234	109	6	2.6	-0.02	-0.02	0.04	0.00
09727923	Fremont	3,370	3,297	3,229	68	73	61.9	-0.05	-0.06	-0.01	0.04
09730952	Grant	1,545	1,347	1,176	171	198	32.9	-0.08	-0.09	-0.13	-0.06
09741599	Lake Villa	4,664	4,607	4,357	250	57	14.8	-0.08	-0.10	-0.15	-0.05
09743263	Libertyville	2,406	2,530	2,315	215	-124	-17.6	-0.03	-0.08	0.08	0.05
09750364	Moraine (formerly Deerfield)	-89	-38	484	-522	-51	-10.4	0.01	-0.07	0.20	0.06
09752753	Newport	251	290	293	-3	-39	-52.7	-0.21	-0.19	-0.39	-0.22
09769485	Shields	478	467	565	-98	11	1.7	-0.03	0.05	-0.12	0.02
09777668	Vernon	4,859	4,806	4,801	5	53	7.8	-0.01	-0.07	0.14	0.00
09778877	Warren	8,962	8,966	7,160	1,806	-4	-0.6	0.04	0.04	-0.10	0.10
09779280	Wauconda	1,422	1,428	1,272	156	-6	-1.9	-0.07	-0.13	0.13	-0.03
09779306	Waukegan	1,597	1,403	993	410	194	13.0	0.36	0.41	0.29	0.37
09780112	West Deerfield	877	942	1,135	-193	-65	-22.7	-0.08	-0.11	0.02	-0.03
09784233	Zion	1,191	1,017	908	109	174	56.1	0.01	0.00	-0.04	0.01
	McHenry County (MCD)										
11100607	Alden	84	61	61	0	23	79.3	-0.12	-0.14	-0.05	-0.11
11100698	Algonquin	9,550	9,671	9,044	627	-121	-14.6	0.00	-0.02	0.06	0.06
11110032	Burton	624	598	612	-14	26	78.8	0.02	0.04	-0.56	0.04
11112892	Chemung	668	599	280	319	69	69.0	0.15	0.18	0.13	0.15
11116314	Coral	210	196	199	-3	14	73.7	-0.11	-0.11	-0.11	-0.16
11120396	Dorr	1,606	1,473	1,021	452	133	73.5	0.04	-0.03	0.12	0.09
11121111	Dunham	66	68	62	6	-2	-9.1	0.35	0.10	0.87	0.28
11130666	Grafton	5,792	5,545	5,410	135	247	222.5	0.11	0.06	-0.09	0.06
11131680	Greenwood	825	801	742	59	24	15.4	-0.07	-0.08	-0.06	0.02
11133305	Hartland	113	113	108	5	0	0.0	-0.31	-0.32	-0.23	-0.23
11133864	Hebron	167	160	133	27	7	18.9	-0.13	-0.02	-0.45	-0.11
11145707	McHenry	1,953	2,060	1,812	248	-107	-10.5	-0.07	-0.12	0.11	-0.06
11146799	Marengo	524	505	427	78	19	25.0	0.05	-0.03	0.18	0.07
11154495	Nunda	3,843	3,753	3,365	388	90	28.7	-0.08	-0.08	-0.12	-0.02
11163654	Richmond	552	520	499	21	32	74.4	0.08	0.11	-0.23	0.10
11164096	Riley	148	142	132	10	6	33.3	-0.04	-0.03	-0.10	-0.07
11168653	Seneca	198	198	195	3	0	0.0	-0.16	-0.18	-0.05	-0.16
	Will County (MCD)										

NA = Data Not Available.

DATA FROM 2000 CENSUS -- GENERAL DEMOGRAPHIC PROFILE (AS COUNTED), APRIL 2000

REGIONAL SUMMARY REPORT EXTRACTED AND PRINTED BY NIPC AND CHICAGO AREA GEOGRAPHIC INFORMATION STUDY, UIC

Consult User Notes for Definitions and Limitations

GEOGRAPHY:

REGION, COUNTY, MCD (Political Township) and MUNICIPALITY

Table 14. Total Housing Units, Occupied Units by Tenure, and Average Household and Family Size, 1990-2000 Change.

Source: U.S. Census Bureau, Census 2000, Profiles of General Demographic Characteristics, May 2001.

		Change in Housing Units, 1990-2000						Change in Average Household Size			
		Total	Occupied Housing Units				% Change	Average	Owner-	Renter-	
Geocode	Areaname	Housing Units	Total	Owner-Occupied	Renter-Occupied	Vacant Units	in Vacant Units	Size, All Households	Occupied Households	Occupied Households	Family Households
19712483	Channahon	983	953	946	7	30	46.9	-0.06	-0.10	0.00	-0.06
19717536	Crete	1,314	1,262	1,276	-14	52	16.0	-0.16	-0.21	-0.10	-0.12
19718199	Custer	126	135	150	-15	-9	-36.0	-0.08	-0.06	-0.26	-0.07
19721241	Du Page	6,166	6,053	5,846	207	113	17.5	-0.17	-0.22	-0.04	-0.13
19726519	Florence	-6	-2	32	-34	-4	-30.8	-0.33	-0.15	-1.28	-0.08
19727631	Frankfort	5,378	5,187	5,254	-67	191	78.6	-0.07	-0.14	-0.08	-0.07
19731394	Green Garden	272	271	278	-7	1	3.8	-0.05	-0.06	-0.07	-0.07
19735827	Homer	2,955	2,849	2,828	21	106	81.5	-0.26	-0.28	0.11	-0.19
19738076	Jackson	420	394	386	8	26	83.9	-0.26	-0.28	-0.29	-0.25
19738583	Joliet	388	904	77	827	-516	-20.6	0.01	-0.01	0.04	0.04
19744238	Lockport	4,481	4,255	3,567	688	226	34.1	-0.21	-0.27	-0.09	-0.17
19746370	Manhattan	563	562	567	-5	1	3.3	-0.07	-0.09	-0.23	-0.02
19749958	Monee	1,152	1,122	1,045	77	30	13.8	-0.15	-0.25	-0.04	-0.19
19752597	New Lenox	3,169	3,015	3,011	4	154	116.7	-0.04	-0.07	-0.08	-0.03
19759065	Peotone	155	148	136	12	7	24.1	-0.05	-0.04	-0.13	0.00
19760300	Plainfield	9,994	9,591	9,496	95	403	383.8	0.11	0.04	0.06	0.08
19763108	Reed	1,161	749	690	59	412	654.0	-0.12	-0.19	0.15	-0.14
19776212	Troy	2,822	2,743	2,900	-157	79	33.8	-0.19	-0.30	-0.06	-0.17
19779059	Washington	194	160	171	-11	34	103.0	-0.17	-0.18	-0.19	-0.12
19779865	Wesley	30	12	26	-14	18	45.0	-0.16	-0.17	-0.17	-0.08
19781035	Wheatland	10,531	9,870	9,745	125	661	533.1	-0.02	-0.03	-0.20	0.03
19781711	Will	95	97	117	-20	-2	-5.3	-0.05	0.00	-0.33	-0.11
19782114	Wilmington	262	228	231	-3	34	15.7	-0.12	-0.16	-0.11	-0.09
19782244	Wilton	49	51	48	3	-2	-18.2	-0.06	0.03	-0.55	-0.12
	Municipalities										
00243	Addison	780	927	1,147	-220	-147	-48.5	0.09	-0.05	0.32	0.07
00685	Algonquin	3,977	3,831	3,752	79	146	146.0	0.01	-0.04	0.13	0.06
01010	Alsip	612	820	698	122	-208	-48.6	-0.10	-0.22	0.04	-0.02
01595	Antioch	998	1,001	920	81	-3	-2.6	-0.01	-0.11	-0.08	-0.04
02154	Arlington Heights	1,297	1,953	2,694	-741	-656	-40.5	-0.14	-0.25	0.05	-0.06
03012	Aurora	13,176	12,779	11,879	900	397	20.8	0.14	0.12	0.04	0.10
03610	Bannockburn	-63	-51	26	-77	-12	-57.1	-0.10	0.06	-0.76	-0.11
03844	Barrington	243	259	284	-25	-16	-10.5	0.02	0.01	-0.05	0.08
03883	Barrington Hills	6	15	28	-13	-9	-10.7	-0.24	-0.26	0.07	-0.12
04013	Bartlett	5,697	5,814	5,793	21	-117	-39.8	-0.03	-0.06	0.12	0.00
04078	Batavia	2,357	2,269	2,269	0	88	39.3	0.04	-0.08	0.05	0.02
04303	Beach Park	338	315	263	52	23	27.4	-0.09	-0.09	-0.12	-0.05

NA = Data Not Available.

DATA FROM 2000 CENSUS -- GENERAL DEMOGRAPHIC PROFILE (AS COUNTED), APRIL 2000

REGIONAL SUMMARY REPORT EXTRACTED AND PRINTED BY NIPC AND CHICAGO AREA GEOGRAPHIC INFORMATION STUDY, UIC

Consult User Notes for Definitions and Limitations

GEOGRAPHY:

REGION, COUNTY, MCD (Political Township) and MUNICIPALITY

Table 14. Total Housing Units, Occupied Units by Tenure, and Average Household and Family Size, 1990-2000 Change.

Source: U.S. Census Bureau, Census 2000, Profiles of General Demographic Characteristics, May 2001.

		Change in Housing Units, 1990-2000						Change in Average Household Size			
		Total	Occupied Housing Units				% Change	Average	Owner-	Renter-	
Geocode	Areaname	Housing Units	Total	Owner-Occupied	Renter-Occupied	Vacant Units	in Vacant Units	Size, All Households	Occupied Households	Occupied Households	Family Households
04572	Bedford Park	1	-3	0	-3	4	133.3	0.08	0.11	-0.48	0.13
04585	Beecher	112	87	87	0	25	119.0	-0.28	-0.27	-0.40	-0.20
04975	Bellwood	117	170	11	159	-53	-17.9	-0.03	0.02	-0.17	0.03
05248	Bensenville	295	348	191	157	-53	-18.4	0.28	0.16	0.41	0.26
05404	Berkeley	-4	-21	-20	-1	17	85.0	0.08	0.05	0.31	0.14
05573	Berwyn	647	404	172	232	243	32.6	0.39	0.42	0.35	0.40
06587	Bloomingdale	2,178	2,381	1,480	901	-203	-53.0	-0.18	-0.21	0.00	-0.12
06704	Blue Island	150	313	273	40	-163	-24.5	0.18	0.11	0.23	0.18
07133	Bolingbrook	4,995	5,029	5,000	29	-34	-6.8	-0.08	-0.16	0.07	-0.09
07770	Braidwood	1,044	638	586	52	406	725.0	-0.16	-0.22	0.06	-0.17
08225	Bridgeview	470	397	195	202	73	60.3	-0.02	-0.05	0.14	0.11
08446	Broadview	-259	-180	-52	-128	-79	-38.2	0.01	-0.09	0.17	0.02
08576	Brookfield	73	37	-11	48	36	19.9	-0.01	-0.05	0.13	0.04
09447	Buffalo Grove	2,300	2,373	2,511	-138	-73	-13.7	-0.01	-0.08	0.15	0.01
09531	Bull Valley	73	73	76	-3	0	0.0	-0.23	-0.28	0.04	-0.09
09642	Burbank	220	146	126	20	74	58.3	0.00	-0.06	0.29	0.06
09759	Burlington	21	22	1	21	-1	-25.0	-0.04	-0.11	0.30	-0.22
09798	Burnham	81	82	78	4	-1	-1.1	0.00	0.00	-0.02	0.11
09980	Burr Ridge	1,022	1,139	1,066	73	-117	-45.9	-0.28	-0.24	-1.05	-0.17
10487	Calumet City	-640	-295	-50	-245	-345	-29.9	0.13	0.08	0.21	0.16
10513	Calumet Park	33	43	37	6	-10	-5.2	-0.01	-0.11	0.19	-0.02
11332	Carol Stream	2,102	2,539	2,405	134	-437	-57.1	0.12	0.04	0.14	0.18
11358	Carpentersville	1,942	1,968	2,113	-145	-26	-9.7	0.11	0.08	0.16	0.15
11592	Cary	1,498	1,628	1,584	44	-130	-63.4	0.12	0.08	0.31	0.14
12476	Channahon	1,002	961	951	10	41	157.7	-0.02	-0.03	-0.06	0.00
14000	Chicago	19,829	36,754	39,606	-2,852	-16,925	-15.7	0.00	-0.04	0.02	0.04
14026	Chicago Heights	-176	-229	-103	-126	53	7.7	0.03	0.01	0.07	0.08
14065	Chicago Ridge	398	405	444	-39	-7	-4.2	-0.09	-0.36	0.13	-0.04
14351	Cicero	-201	-64	398	-462	-137	-8.2	0.85	0.93	0.72	0.69
14572	Clarendon Hills	129	102	93	9	27	35.5	0.10	0.12	-0.05	0.20
15170	Coal City	370	339	233	106	31	55.4	0.01	0.02	0.01	0.01
16691	Country Club Hills	489	522	543	-21	-33	-14.5	-0.18	-0.25	0.57	-0.12
16873	Countryside	222	169	170	-1	53	51.0	-0.03	-0.08	0.02	0.03
17458	Crest Hill	981	976	804	172	5	1.5	-0.04	-0.13	0.03	-0.02
17497	Crestwood	625	605	872	-267	20	20.0	-0.22	-0.34	0.00	-0.10
17523	Crete	302	269	245	24	33	47.1	-0.11	-0.12	-0.02	-0.10
17887	Crystal Lake	4,486	4,419	3,981	438	67	20.8	0.08	0.04	0.03	0.10
18628	Darien	2,142	2,215	2,294	-79	-73	-27.3	-0.18	-0.28	0.01	-0.12

NA = Data Not Available.

DATA FROM 2000 CENSUS -- GENERAL DEMOGRAPHIC PROFILE (AS COUNTED), APRIL 2000

REGIONAL SUMMARY REPORT EXTRACTED AND PRINTED BY NIPC AND CHICAGO AREA GEOGRAPHIC INFORMATION STUDY, UIC

Consult User Notes for Definitions and Limitations

GEOGRAPHY:

REGION, COUNTY, MCD (Political Township) and MUNICIPALITY

Table 14. Total Housing Units, Occupied Units by Tenure, and Average Household and Family Size, 1990-2000 Change.

Source: U.S. Census Bureau, Census 2000, Profiles of General Demographic Characteristics, May 2001.

		Change in Housing Units, 1990-2000						Change in Average Household Size			
		Total	Occupied Housing Units				% Change	Average	Owner-	Renter-	
Geocode	Areaname	Housing Units	Total	Owner-Occupied	Renter-Occupied	Vacant Units	in Vacant Units	Size, All Households	Occupied Households	Occupied Households	Family Households
18992	Deerfield	466	528	512	16	-62	-38.8	-0.11	-0.11	-0.06	0.01
19083	Deer Park	93	92	85	7	1	5.0	-0.08	-0.07	-0.46	-0.03
19642	Des Plaines	2,342	2,372	1,789	583	-30	-5.8	-0.03	-0.03	0.01	0.09
19837	Diamond	183	152	55	97	31	206.7	-0.17	-0.14	-0.04	-0.14
20149	Dixmoor	78	23	-28	51	55	125.0	0.13	0.11	0.18	0.08
20292	Dolton	350	175	-39	214	175	68.1	0.15	0.20	0.02	0.19
20591	Downers Grove	1,311	1,319	1,158	161	-8	-1.6	-0.10	-0.12	-0.09	-0.03
21696	East Dundee	229	228	238	-10	1	3.4	-0.31	-0.37	-0.13	-0.30
21904	East Hazel Crest	15	9	38	-29	6	22.2	-0.07	-0.09	-0.07	-0.08
22931	Elburn	602	578	475	103	24	171.4	-0.12	-0.12	-0.26	-0.05
23074	Elgin	4,729	4,678	5,408	-730	51	4.8	0.15	0.12	0.15	0.15
23256	Elk Grove Village	1,097	1,276	987	289	-179	-43.2	-0.17	-0.23	0.00	-0.08
23620	Elmhurst	661	492	360	132	169	48.1	-0.09	-0.09	-0.07	0.01
23724	Elmwood Park	369	384	383	1	-15	-4.9	0.13	0.08	0.17	0.15
23945	Elwood	313	285	275	10	28	280.0	-0.16	-0.24	-0.11	-0.25
24582	Evanston	1,653	1,697	1,340	357	-44	-3.6	-0.04	-0.10	0.01	0.01
24634	Evergreen Park	-50	-75	-105	30	25	20.7	0.03	0.01	0.21	0.13
26571	Flossmoor	372	361	341	20	11	12.1	-0.12	-0.13	0.18	-0.04
26710	Ford Heights	-127	-40	-119	79	-87	-71.3	-0.65	-0.64	-0.68	-0.45
26935	Forest Park	164	178	294	-116	-14	-3.9	0.05	-0.06	0.10	0.08
26987	Forest View	3	10	7	3	-7	-41.2	0.04	0.08	-0.32	0.17
27442	Fox Lake	851	804	655	149	47	8.4	-0.03	0.01	-0.16	0.04
27533	Fox River Grove	403	398	347	51	5	9.6	0.12	0.11	0.17	0.14
27572	Fox River Valley Gardens	61	59	58	1	2	8.7	-0.15	-0.13	-0.70	-0.24
27624	Frankfort	1,263	1,197	1,196	1	66	68.8	-0.19	-0.26	0.03	-0.18
27702	Franklin Park	-44	-48	-34	-14	4	2.6	0.16	0.19	0.07	0.24
28872	Geneva	2,093	2,134	1,902	232	-41	-18.8	0.11	0.12	-0.02	0.15
29171	Gilberts	103	104	108	-4	-1	-20.0	-0.15	-0.21	0.10	-0.19
29652	Glencoe	54	11	59	-48	43	43.9	0.07	0.08	-0.06	0.13
29730	Glendale Heights	895	1,178	887	291	-283	-47.4	0.03	0.01	0.06	0.11
29756	Glen Ellyn	768	794	1,061	-267	-26	-7.8	-0.01	-0.09	0.11	0.05
29938	Glenview	2,090	2,116	2,204	-88	-26	-6.3	-0.08	-0.12	0.14	-0.05
30029	Glenwood	136	136	65	71	0	0.0	-0.15	-0.19	0.20	-0.05
30120	Godley	93	87	75	12	6	300.0	0.12	0.03	0.31	-0.05
30328	Golf	0	1	-3	4	-1	-33.3	0.12	0.14	0.33	0.14
31121	Grayslake	3,623	3,606	3,382	224	17	13.9	0.29	0.16	0.02	0.25
31446	Green Oaks	445	425	413	12	20	200.0	0.05	0.03	0.44	0.06
31667	Greenwood	NA	NA	NA	NA	NA	NA	NA	NA	NA	NA

NA = Data Not Available.

DATA FROM 2000 CENSUS -- GENERAL DEMOGRAPHIC PROFILE (AS COUNTED), APRIL 2000

REGIONAL SUMMARY REPORT EXTRACTED AND PRINTED BY NIPC AND CHICAGO AREA GEOGRAPHIC INFORMATION STUDY, UIC

Consult User Notes for Definitions and Limitations

GEOGRAPHY:

REGION, COUNTY, MCD (Political Township) and MUNICIPALITY

Table 14. Total Housing Units, Occupied Units by Tenure, and Average Household and Family Size, 1990-2000 Change.

Source: U.S. Census Bureau, Census 2000, Profiles of General Demographic Characteristics, May 2001.

		Change in Housing Units, 1990-2000						Change in Average Household Size			
		Total	Occupied Housing Units				% Change	Average	Owner-	Renter-	
Geocode	Areaname	Housing Units	Total	Owner-Occupied	Renter-Occupied	Vacant Units	in Vacant Units	Size, All Households	Occupied Households	Occupied Households	Family Households
32018	Gurnee	5,358	5,269	4,455	814	89	42.2	0.15	0.20	-0.16	0.20
32200	Hainesville	676	663	618	45	13	650.0	-0.49	-0.11	-1.35	-0.40
32525	Hampshire	398	372	321	51	26	260.0	-0.01	-0.01	-0.09	0.03
32746	Hanover Park	938	1,052	1,107	-55	-114	-32.4	0.17	0.10	0.50	0.17
33331	Harvard	480	460	168	292	20	21.5	0.29	0.28	0.32	0.30
33383	Harvey	-128	-62	-258	196	-66	-5.3	0.05	0.04	0.08	0.02
33435	Harwood Heights	202	194	152	42	8	8.6	0.05	-0.09	0.22	0.10
33630	Hawthorn Woods	518	520	516	4	-2	-10.5	-0.09	-0.11	0.42	-0.08
33695	Hazel Crest	492	638	540	98	-146	-38.2	-0.08	-0.09	-0.04	-0.03
33851	Hebron	95	90	58	32	5	31.3	-0.03	0.06	-0.20	-0.05
34514	Hickory Hills	574	574	569	5	0	0.0	-0.13	-0.26	0.11	-0.04
34722	Highland Park	498	498	601	-103	0	0.0	-0.02	-0.11	0.32	0.03
34865	Highwood	-497	-460	2	-462	-37	-43.0	0.02	0.21	-0.06	0.12
35086	Hillside	-38	-31	-36	5	-7	-6.0	0.13	0.06	0.31	0.14
35307	Hinsdale	19	76	146	-70	-57	-16.3	0.17	0.19	0.05	0.20
35385	Hodgkins	27	7	0	7	20	35.1	0.19	0.03	0.45	0.30
35411	Hoffman Estates	779	1,110	1,275	-165	-331	-48.4	-0.02	-0.05	-0.02	0.02
35515	Holiday Hills	21	28	27	1	-7	-43.8	-0.23	-0.24	-0.20	-0.24
35866	Hometown	-13	-15	11	-26	2	4.9	-0.14	-0.14	-0.17	-0.07
35879	Homewood	282	172	85	87	110	66.7	-0.03	-0.05	0.14	0.05
36750	Huntley	1,547	1,394	1,237	157	153	637.5	-0.17	-0.24	-0.22	-0.24
37218	Indian Creek	-21	-22	-22	0	1	100.0	0.11	0.13	-0.33	-0.14
37257	Indian Head Park	224	229	334	-105	-5	-7.8	-0.19	-0.25	0.14	-0.11
37608	Inverness	210	222	215	7	-12	-19.7	-0.20	-0.20	-0.10	-0.19
37894	Island Lake	1,238	1,259	1,227	32	-21	-27.3	0.05	0.04	0.08	0.10
37907	Itasca	671	728	750	-22	-57	-41.9	-0.22	-0.33	-0.08	-0.16
38479	Johnsburg	1,416	1,312	1,180	132	104	945.5	-0.35	-0.30	-0.85	-0.29
38570	Joliet	9,133	9,403	8,571	832	-270	-11.9	0.10	0.08	0.06	0.06
38830	Justice	382	192	341	-149	190	105.6	0.12	-0.08	0.28	0.09
39519	Kenilworth	3	2	18	-16	1	4.5	0.11	0.09	0.30	0.12
39883	Kildeer	376	379	380	-1	-3	-14.3	-0.02	-0.05	0.89	-0.03
40767	La Grange	146	133	312	-179	13	9.0	-0.03	-0.07	0.00	0.08
40793	La Grange Park	337	295	106	189	42	48.8	-0.01	0.01	0.04	0.10
40884	Lake Barrington	414	463	462	1	-49	-38.9	-0.12	-0.13	0.16	0.00
40910	Lake Bluff	123	90	111	-21	33	64.7	0.16	0.17	-0.10	0.17
41105	Lake Forest	870	805	819	-14	65	26.1	-0.05	-0.07	-0.11	-0.02
41183	Lake in the Hills	5,928	5,774	5,401	373	154	256.7	-0.09	-0.07	-0.55	-0.03
41326	Lakemoor	625	531	477	54	94	177.4	0.01	-0.16	0.10	0.02

NA = Data Not Available.

DATA FROM 2000 CENSUS -- GENERAL DEMOGRAPHIC PROFILE (AS COUNTED), APRIL 2000

REGIONAL SUMMARY REPORT EXTRACTED AND PRINTED BY NIPC AND CHICAGO AREA GEOGRAPHIC INFORMATION STUDY, UIC

Consult User Notes for Definitions and Limitations

GEOGRAPHY:

REGION, COUNTY, MCD (Political Township) and MUNICIPALITY

Table 14. Total Housing Units, Occupied Units by Tenure, and Average Household and Family Size, 1990-2000 Change.

Source: U.S. Census Bureau, Census 2000, Profiles of General Demographic Characteristics, May 2001.

		Change in Housing Units, 1990-2000						Change in Average Household Size			
		Total	Occupied Housing Units				% Change	Average	Owner-	Renter-	
Geocode	Areaname	Housing Units	Total	Owner-Occupied	Renter-Occupied	Vacant Units	in Vacant Units	Size, All Households	Occupied Households	Occupied Households	Family Households
41586	Lake Villa	1,046	1,026	1,013	13	20	31.7	0.16	-0.11	-0.06	-0.02
41651	Lakewood	338	302	300	2	36	180.0	-0.27	-0.27	-0.32	-0.17
41742	Lake Zurich	908	924	829	95	-16	-16.3	0.02	0.03	0.01	0.06
42028	Lansing	564	535	647	-112	29	9.6	-0.10	-0.22	0.19	-0.02
42795	Lemont	1,839	1,821	1,607	214	18	15.7	0.04	0.05	-0.21	0.07
43250	Libertyville	559	648	645	3	-89	-35.7	-0.11	-0.12	-0.13	-0.05
43406	Lily Lake	NA	NA	NA	NA	NA	NA	NA	NA	NA	NA
43666	Lincolnshire	460	452	431	21	8	22.9	-0.18	-0.19	-0.03	-0.09
43744	Lincolnwood	405	382	136	246	23	26.1	-0.02	0.05	-0.72	0.15
43770	Lindenhurst	1,761	1,736	1,579	157	25	26.3	-0.29	-0.26	-0.59	-0.15
43939	Lisle	659	830	769	61	-171	-33.9	-0.03	-0.14	0.04	-0.01
44225	Lockport	2,146	2,022	1,857	165	124	110.7	0.08	0.04	0.03	0.04
44407	Lombard	1,171	1,441	1,352	89	-270	-33.7	-0.11	-0.18	0.04	-0.03
44524	Long Grove	600	625	623	2	-25	-29.8	-0.09	-0.09	-0.18	-0.06
45421	Lynwood	406	385	396	-11	21	22.8	-0.10	-0.13	0.03	-0.05
45434	Lyons	184	89	-7	96	95	103.3	0.07	0.07	0.08	0.14
45564	McCook	19	18	8	10	1	20.0	-0.20	-0.31	-0.06	-0.35
45616	McCullom Lake	58	33	28	5	25	227.3	-0.24	-0.24	-0.25	-0.26
45694	McHenry	1,956	1,978	1,599	379	-22	-7.9	0.01	-0.04	0.14	0.03
46357	Manhattan	407	410	390	20	-3	-13.6	0.10	0.05	-0.01	0.14
46604	Maple Park	44	49	42	7	-5	-35.7	-0.04	-0.09	0.10	0.09
46786	Marengo	555	536	429	107	19	27.5	0.08	-0.03	0.21	0.08
47007	Markham	39	21	-107	128	18	11.3	-0.16	-0.20	-0.08	-0.15
47540	Matteson	950	888	747	141	62	69.7	-0.27	-0.31	-0.09	-0.17
47774	Maywood	-72	-99	-43	-56	27	5.3	0.03	-0.03	0.10	0.01
48242	Melrose Park	62	77	21	56	-15	-5.2	0.31	0.25	0.37	0.28
48554	Merrionette Park	-4	3	-1	4	-7	-18.4	-0.07	-0.09	-0.02	-0.01
48671	Mettawa	10	15	19	-4	-5	-45.5	-0.22	-0.38	1.09	-0.16
48892	Midlothian	382	264	338	-74	118	107.3	-0.16	-0.24	0.08	-0.12
49607	Minooka	517	515	454	61	2	9.5	-0.18	-0.27	0.13	-0.14
49854	Mokena	2,735	2,662	2,662	0	73	101.4	0.10	-0.08	0.02	0.05
49945	Monee	845	798	763	35	47	235.0	-0.02	-0.09	-0.08	-0.19
50218	Montgomery	517	531	419	112	-14	-19.4	-0.08	-0.08	-0.11	0.03
50647	Morton Grove	63	75	197	-122	-12	-10.2	-0.03	-0.05	0.22	0.06
51089	Mount Prospect	1,003	1,304	1,432	-128	-301	-45.1	-0.02	-0.15	0.25	0.02
51349	Mundelein	2,770	2,738	2,628	110	32	11.6	0.17	0.04	0.54	0.21
51622	Naperville	14,745	14,650	12,726	1,924	95	5.3	0.00	-0.07	0.05	0.03
52584	New Lenox	2,667	2,540	2,509	31	127	151.2	0.12	0.08	-0.03	0.09

NA = Data Not Available.

DATA FROM 2000 CENSUS -- GENERAL DEMOGRAPHIC PROFILE (AS COUNTED), APRIL 2000

REGIONAL SUMMARY REPORT EXTRACTED AND PRINTED BY NIPC AND CHICAGO AREA GEOGRAPHIC INFORMATION STUDY, UIC

Consult User Notes for Definitions and Limitations

GEOGRAPHY:

REGION, COUNTY, MCD (Political Township) and MUNICIPALITY

Table 14. Total Housing Units, Occupied Units by Tenure, and Average Household and Family Size, 1990-2000 Change.

Source: U.S. Census Bureau, Census 2000, Profiles of General Demographic Characteristics, May 2001.

		Change in Housing Units, 1990-2000						Change in Average Household Size			
		Total	Occupied Housing Units				% Change	Average	Owner-	Renter-	
Geocode	Areaname	Housing Units	Total	Owner-Occupied	Renter-Occupied	Vacant Units	in Vacant Units	Size, All Households	Occupied Households	Occupied Households	Family Households
53000	Niles	1,204	1,226	1,028	198	-22	-8.0	-0.09	-0.15	0.08	0.03
53377	Norridge	290	271	256	15	19	19.8	-0.10	-0.13	0.10	0.02
53442	North Aurora	1,829	1,795	1,696	99	34	20.4	-0.01	-0.13	-0.06	-0.05
53455	North Barrington	429	408	398	10	21	80.8	-0.05	-0.06	0.35	-0.04
53481	Northbrook	819	812	869	-57	7	2.5	-0.10	-0.12	-0.08	-0.05
53559	North Chicago	452	519	426	93	-67	-8.6	-0.01	0.07	-0.05	0.07
53663	Northfield	389	355	378	-23	34	65.4	-0.08	-0.11	0.11	0.02
53871	Northlake	-336	-355	-143	-212	19	16.4	0.10	0.09	0.02	0.18
54144	North Riverside	143	139	67	72	4	8.7	0.02	-0.03	0.19	0.06
54534	Oak Brook	146	158	187	-29	-12	-8.2	-0.34	-0.36	0.06	-0.28
54560	Oakbrook Terrace	460	409	68	341	51	65.4	-0.32	-0.32	-0.09	-0.20
54638	Oak Forest	964	920	1,073	-153	44	22.8	-0.14	-0.24	0.07	-0.10
54820	Oak Lawn	1,011	761	839	-78	250	66.5	-0.13	-0.20	0.17	-0.02
54885	Oak Park	152	472	902	-430	-320	-33.2	-0.09	-0.17	-0.07	-0.05
55041	Oakwood Hills	221	228	232	-4	-7	-29.2	0.00	-0.06	0.80	0.01
55639	Old Mill Creek	73	73	53	20	0	0.0	-0.36	0.31	-0.83	0.04
55938	Olympia Fields	481	306	230	76	175	397.7	-0.25	-0.20	-0.84	-0.08
56627	Orland Hills	430	434	413	21	-4	-12.1	-0.06	-0.09	-0.20	-0.01
56640	Orland Park	6,561	6,579	6,729	-150	-18	-4.6	-0.24	-0.33	0.01	-0.17
57225	Palatine	10,372	10,360	7,153	3,207	12	1.7	-0.02	-0.18	0.35	0.04
57381	Palos Heights	288	233	246	-13	55	61.1	-0.29	-0.29	-0.09	-0.18
57394	Palos Hills	600	595	492	103	5	3.0	-0.23	-0.30	0.04	-0.14
57407	Palos Park	394	403	400	3	-9	-15.3	-0.40	-0.40	-0.14	-0.24
57654	Park City	493	644	58	586	-151	-58.3	0.16	0.31	0.16	0.22
57732	Park Forest	28	19	443	-424	9	2.8	-0.13	-0.17	-0.04	-0.05
57875	Park Ridge	825	753	705	48	72	20.3	-0.02	-0.03	0.00	0.07
59052	Peotone	194	180	139	41	14	82.4	-0.02	0.00	-0.12	0.00
59572	Phoenix	70	71	37	34	-1	-1.7	-0.36	-0.35	-0.34	-0.29
59988	Pingree Grove	-3	-5	-2	-3	2	#DIV/0!	-0.03	-0.28	1.13	-0.04
60287	Plainfield	2,918	2,668	2,615	53	250	568.2	0.27	0.09	0.12	0.16
61314	Posen	82	73	137	-64	9	15.5	0.19	0.15	0.22	0.23
61678	Prairie Grove	87	88	107	-19	-1	-16.7	0.13	0.11	0.17	0.08
62016	Prospect Heights	303	341	648	-307	-38	-16.4	0.16	0.02	0.54	0.14
63641	Richmond	25	14	17	-3	11	73.3	0.10	0.07	0.13	0.13
63706	Richton Park	704	720	688	32	-16	-9.5	0.03	-0.09	0.07	0.00
64135	Ringwood	NA	NA	NA	NA	NA	NA	NA	NA	NA	NA
64278	Riverdale	-182	-358	-138	-220	176	63.3	0.46	0.38	0.55	0.31
64304	River Forest	35	19	199	-180	16	12.9	0.00	-0.06	0.11	-0.01

NA = Data Not Available.

DATA FROM 2000 CENSUS -- GENERAL DEMOGRAPHIC PROFILE (AS COUNTED), APRIL 2000

REGIONAL SUMMARY REPORT EXTRACTED AND PRINTED BY NIPC AND CHICAGO AREA GEOGRAPHIC INFORMATION STUDY, UIC

Consult User Notes for Definitions and Limitations

GEOGRAPHY:

REGION, COUNTY, MCD (Political Township) and MUNICIPALITY

Table 14. Total Housing Units, Occupied Units by Tenure, and Average Household and Family Size, 1990-2000 Change.

Source: U.S. Census Bureau, Census 2000, Profiles of General Demographic Characteristics, May 2001.

		Change in Housing Units, 1990-2000						Change in Average Household Size			
		Total	Occupied Housing Units				% Change	Average	Owner-	Renter-	
Geocode	Areaname	Housing Units	Total	Owner-Occupied	Renter-Occupied	Vacant Units	in Vacant Units	Size, All Households	Occupied Households	Occupied Households	Family Households
64343	River Grove	69	107	79	28	-38	-27.9	0.10	-0.02	0.27	0.11
64421	Riverside	21	19	35	-16	2	1.8	0.01	0.00	0.00	0.03
64538	Riverwoods	368	374	359	15	-6	-23.1	-0.10	-0.11	0.27	-0.03
64616	Robbins	-184	-163	-124	-39	-21	-12.1	-0.24	-0.22	-0.27	-0.32
64902	Rockdale	86	59	-14	73	27	73.0	0.04	0.03	0.10	0.04
65338	Rolling Meadows	567	686	911	-225	-119	-34.3	0.02	-0.05	0.21	0.11
65442	Romeoville	3,420	2,874	2,271	603	546	791.3	-0.46	-0.36	-1.19	-0.28
65806	Roselle	1,154	1,255	1,108	147	-101	-48.1	-0.15	-0.17	-0.14	-0.06
65819	Rosemont	-52	-34	-7	-27	-18	-25.4	0.19	-0.13	0.31	0.24
66027	Round Lake	789	728	676	52	61	129.8	0.16	0.09	0.28	0.08
66040	Round Lake Beach	2,567	2,447	2,383	64	120	86.3	0.17	0.10	0.34	0.14
66053	Round Lake Heights	85	67	53	14	18	180.0	-0.32	-0.29	-0.54	-0.29
66066	Round Lake Park	873	840	803	37	33	50.8	-0.30	-0.38	0.34	-0.27
66703	St. Charles	2,567	2,218	1,980	238	349	93.8	-0.12	-0.21	-0.04	-0.10
67769	Sauk Village	517	493	453	40	24	15.0	-0.36	-0.41	-0.18	-0.21
68003	Schaumburg	3,594	4,210	4,083	127	-616	-32.3	-0.12	-0.25	0.05	-0.07
68081	Schiller Park	20	61	32	29	-41	-31.1	0.12	-0.05	0.29	0.06
69758	Shorewood	615	589	589	0	26	46.4	-0.17	-0.19	-0.02	-0.16
70122	Skokie	532	515	377	138	17	3.7	0.10	0.06	0.21	0.15
70161	Sleepy Hollow	143	155	137	18	-12	-35.3	-0.15	-0.17	0.03	-0.14
70564	South Barrington	301	319	321	-2	-18	-41.9	-0.27	-0.27	-0.65	-0.21
70629	South Chicago Heights	137	143	75	68	-6	-9.4	-0.06	-0.09	0.04	-0.01
70720	South Elgin	3,154	3,112	3,023	89	42	84.0	-0.09	-0.16	0.02	-0.05
70850	South Holland	279	226	78	148	53	48.6	-0.06	-0.02	-0.35	0.08
72052	Spring Grove	864	837	836	1	27	225.0	0.09	0.06	-0.60	0.07
72520	Steger	581	569	441	128	12	6.8	-0.10	-0.14	-0.07	-0.04
72676	Stickney	72	67	24	43	5	6.6	0.02	0.01	0.11	0.12
72923	Stone Park	-25	-11	-17	6	-14	-21.9	0.62	0.78	0.36	0.50
73157	Streamwood	2,047	2,164	2,240	-76	-117	-29.8	-0.13	-0.13	-0.12	0.01
73391	Sugar Grove	600	595	584	11	5	25.0	0.11	0.08	-0.20	0.13
73638	Summit	38	0	19	-19	38	24.1	0.19	0.22	0.16	0.18
74275	Symerton	3	1	7	-6	2	#DIV/0!	-0.21	-0.31	0.37	-0.05
75081	Third Lake	16	25	24	1	-9	-52.9	0.04	0.06	-0.31	0.05
75185	Thornton	-2	-21	-9	-12	19	237.5	-0.14	-0.15	-0.14	-0.03
75484	Tinley Park	4,815	4,800	4,826	-26	15	2.8	-0.11	-0.22	0.04	-0.06
75874	Tower Lakes	24	25	29	-4	-1	-10.0	-0.22	-0.21	-1.17	-0.11
76160	Trout Valley	NA	NA	NA	NA	NA	NA	NA	NA	NA	NA
76706	Union	9	7	5	2	2	100.0	0.07	0.08	0.06	0.06

NA = Data Not Available.

DATA FROM 2000 CENSUS -- GENERAL DEMOGRAPHIC PROFILE (AS COUNTED), APRIL 2000

REGIONAL SUMMARY REPORT EXTRACTED AND PRINTED BY NIPC AND CHICAGO AREA GEOGRAPHIC INFORMATION STUDY, UIC

Consult User Notes for Definitions and Limitations

GEOGRAPHY:

REGION, COUNTY, MCD (Political Township) and MUNICIPALITY

Table 14. Total Housing Units, Occupied Units by Tenure, and Average Household and Family Size, 1990-2000 Change.

Source: U.S. Census Bureau, Census 2000, Profiles of General Demographic Characteristics, May 2001.

		Change in Housing Units, 1990-2000						Change in Average Household Size			
		Total	Occupied Housing Units				% Change	Average	Owner-	Renter-	
Geocode	Areaname	Housing Units	Total	Owner-Occupied	Renter-Occupied	Vacant Units	in Vacant Units	Size, All Households	Occupied Households	Occupied Households	Family Households
76935	University Park	153	187	223	-36	-34	-21.1	-0.06	-0.25	0.09	-0.13
77694	Vernon Hills	1,756	1,688	2,003	-315	68	38.4	0.05	0.00	-0.06	0.08
77993	Villa Park	-227	-208	-155	-53	-19	-9.7	0.05	-0.02	0.29	0.09
78175	Virgil	NA	NA	NA	NA	NA	NA	NA	NA	NA	NA
78227	Volo	NA	NA	NA	NA	NA	NA	NA	NA	NA	NA
78370	Wadsworth	431	454	448	6	-23	-60.5	-0.16	-0.20	0.05	-0.12
78929	Warrenville	941	903	675	228	38	38.8	-0.10	-0.11	-0.05	0.00
79267	Wauconda	1,238	1,202	1,087	115	36	20.6	-0.03	-0.13	0.25	0.03
79293	Waukegan	3,443	3,242	2,553	689	201	16.0	0.34	0.37	0.24	0.34
79397	Wayne	195	201	203	-2	-6	-23.1	0.00	-0.02	0.56	-0.01
80047	Westchester	175	181	237	-56	-6	-5.3	-0.15	-0.15	-0.11	-0.02
80060	West Chicago	1,690	1,727	1,724	3	-37	-16.4	0.53	0.29	0.87	0.35
80125	West Dundee	577	584	507	77	-7	-13.7	0.11	0.17	-0.16	0.13
80242	Western Springs	74	23	22	1	51	68.0	0.10	0.10	0.18	0.14
80645	Westmont	876	1,028	836	192	-152	-29.2	0.01	-0.17	0.17	0.01
81048	Wheaton	1,251	1,607	1,109	498	-356	-41.4	-0.10	-0.09	-0.11	-0.01
81087	Wheeling	699	812	794	18	-113	-21.3	0.18	0.17	0.15	0.23
81919	Willowbrook	402	324	589	-265	78	31.5	-0.10	-0.24	0.12	-0.01
82049	Willow Springs	334	341	329	12	-7	-14.0	-0.23	-0.25	-0.25	-0.12
82075	Wilmette	273	319	360	-41	-46	-14.1	0.02	0.03	-0.07	0.10
82101	Wilmington	222	208	217	-9	14	15.2	-0.09	-0.14	-0.07	-0.06
82400	Winfield	538	569	575	-6	-31	-38.8	-0.01	-0.01	-0.03	0.06
82530	Winnetka	-167	-121	-29	-92	-46	-23.7	0.14	0.13	0.02	0.17
82686	Winthrop Harbor	295	313	312	1	-18	-21.7	-0.22	-0.22	-0.32	-0.16
82855	Wonder Lake	117	117	112	5	0	0.0	-0.10	-0.14	0.51	-0.07
82985	Wood Dale	523	568	560	8	-45	-30.4	-0.09	-0.14	0.13	0.00
83245	Woodridge	1,510	1,760	1,405	355	-250	-43.4	-0.02	-0.06	0.02	0.02
83349	Woodstock	2,058	1,904	1,401	503	154	89.5	0.10	0.05	0.11	0.15
83518	Worth	13	-10	88	-98	23	21.5	-0.07	-0.19	0.15	0.00
84220	Zion	1,191	1,017	908	109	174	56.1	0.01	0.00	-0.04	0.01

NA = Data Not Available.

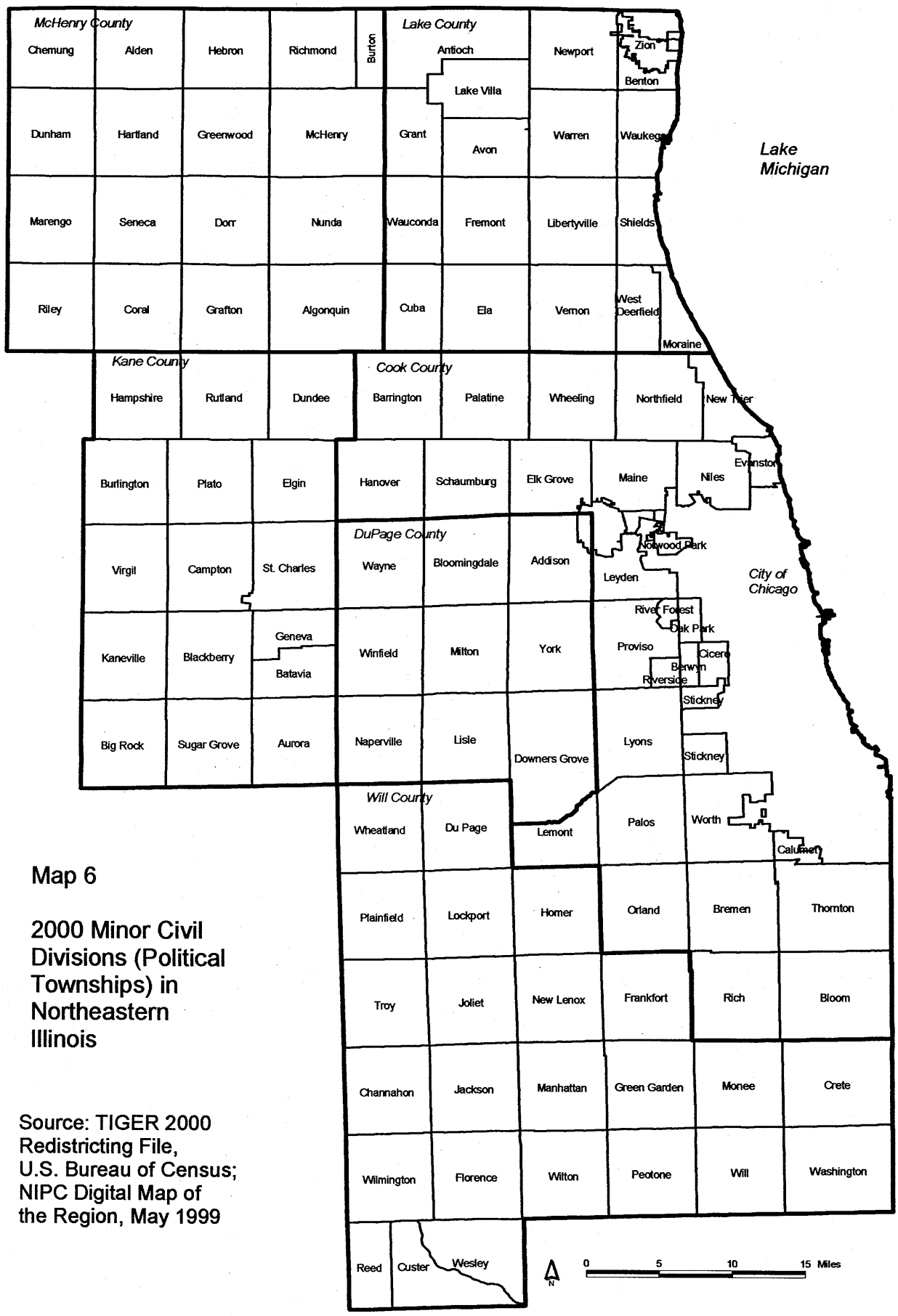

Map 6

2000 Minor Civil Divisions (Political Townships) in Northeastern Illinois

Source: TIGER 2000 Redistricting File, U.S. Bureau of Census; NIPC Digital Map of the Region, May 1999