1972 TRAFFIC MAP
MC HENRY COUNTY
ILLINOIS

PREPARED BY THE
DEPARTMENT OF TRANSPORTATION
OFFICE OF PLANNING, PROGRAMMING, & ENVIRONMENTAL SCIENCE
IN COOPERATION WITH THE
U.S. DEPARTMENT OF TRANSPORTATION
FEDERAL HIGHWAY ADMINISTRATION

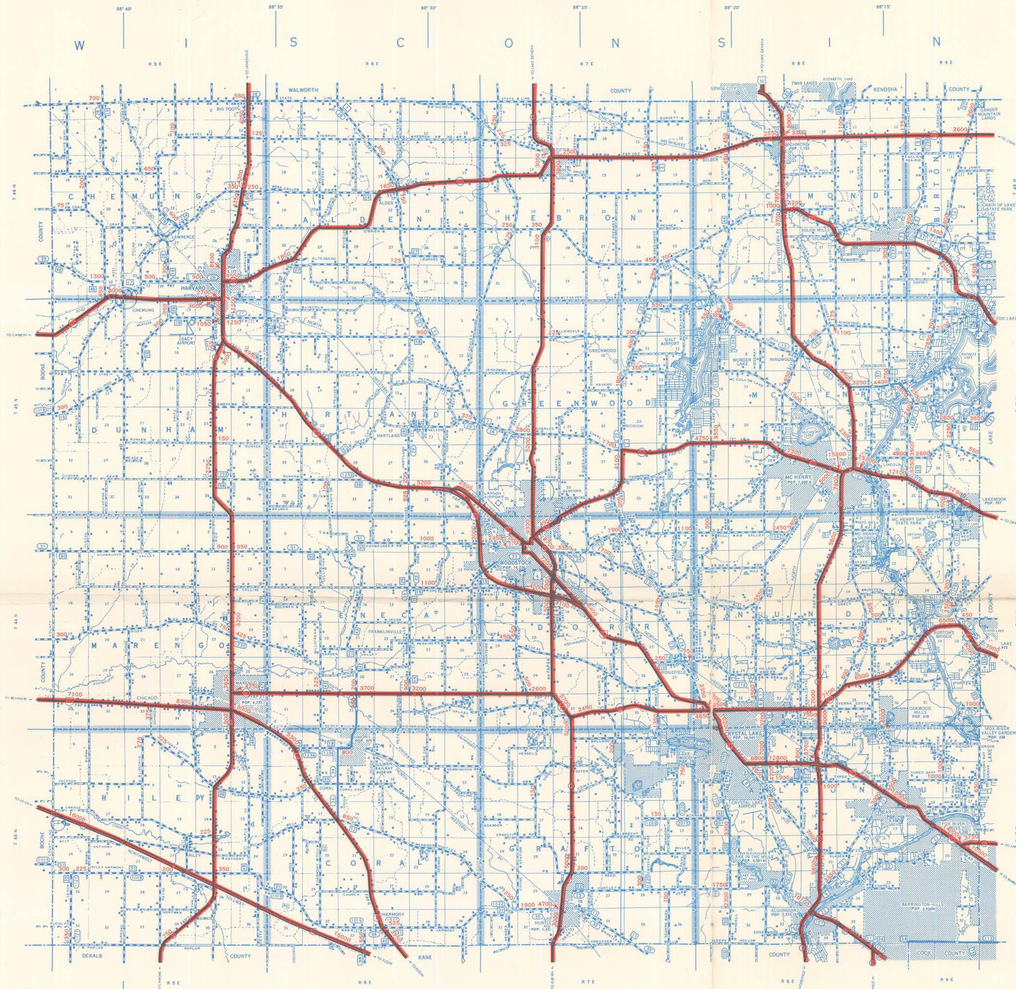

TRAFFIC LEGEND

ANNUAL AVERAGE 24 HOUR TRAFFIC VOLUME

PRIMARY HIGHWAYS

2000

NOTE: RED BANDS NOT SHOWN ON NON-PRIMARY ROADS

SCALE

0 1 2 3 4 MILES

SCALE OF ENLARGEMENTS

0 ¼ ½ 1 MILE

*POLYCONIC PROJECTION

LEGEND

BOUNDARY LINES AND SCREENS

STATE LINE
COUNTY LINE
CIVIL TOWNSHIP OR ROAD DISTRICT LINE
SURVEYED TOWNSHIP LINE
NATIONAL FOREST BOUNDARY LINE
NATIONAL FOREST PURCHASED AREA
BOUNDARY OF STATE PARK, MINE OR MINE INDEX AREA
FOREST PRESERVE OR PARK AREA
MILITARY RESERVATION

ROADS AND ROADWAY FEATURES

MARKED ROUTE, US, ILL, OR INTERSTATE
TOLL PLAZA
HIGHWAY WITH CONTROL OF ACCESS
(CASING INDICATES FRONTAGE ROAD)
FEDERAL-AID PRIMARY ROUTE
FEDERAL-AID SECONDARY OR COUNTY HIG-WAY
ROAD UNDER CONSTRUCTION
GRADED AND DRAINED ROAD
SOIL SURFACED ROAD
GRAVEL OR STONE ROAD
BITUMINOUS SURFACED ROAD
PAVED ROAD
DIVIDED HIGHWAY
MUNICIPAL EXTENSION OR RAMP
HIGHWAY SEPARATION WITHOUT INTERCHANGE
HIGHWAY SEPARATION WITH INTERCHANGE

NAVIGATION, DRAINAGE AND STRUCTURES

HIGHWAY BRIDGES OVER LARGE RIVERS
TRUSS
MOVABLE
ARCH
SUSPENSION
CANTILEVER
OTHER HIGHWAY BRIDGES OVER 20 FT. SPAN
FOOT BRIDGE OVER 20 FT. LENGTH
FREE FERRY
TOLL FERRY
NAVIGABLE STREAM
NARROW STREAM
INTERMITTENT STREAM
DRAINAGE DITCH
CANAL
DAM
DAM WITH LOCK
LEVEE
DOCK, PIER, OR LANDING

AIRPORTS AND RAILROADS

AIRPORTS
SCHEDULE SERVICE
MILITARY
OTHER
SEAPLANE BASE
RAILWAY OPERATED BY SINGLE COMPANY
ON OTHER CARRIER ON SAME TRACKS
RAILROAD (TWO OR MORE TRACKS OF SEPARATELY OPERATED COMPANIES)
RAILROAD STATION (PASSENGER)
RAILROAD STATION (REGULAR STOP)
RAILROAD GRADE CROSSING
RAILROAD ABOVE ROAD — BELOW ROAD

CITIES AND VILLAGES

MUNICIPAL CENTER, COUNTY SEAT
OTHER
INCORPORATED AREA
INSET OF CONGESTED AREA

CULTURAL FEATURES

FARM UNIT (FIGURE INDICATES NUMBER OF UNITS)
BUSINESS ESTABLISHMENT
SCHOOL
MOTEL OR HOTEL
HOSPITAL OR NURSING HOME
CEMETERY
CHURCH WITH CEMETERY ALONGSIDE
MINE SHAFT
SAWMILL (STATIONARY)
OIL OR GAS WELLS
SEWAGE DISPOSAL
GARBAGE, RUBBISH AND OTHER DUMP
AUTO OR SCRAP METAL JUNKYARD
SEASONAL DWELLING, TRAILER
CAMP OR LODGE
REST AREA
PICNIC GROUND OR RACE COURSE
ATHLETIC FIELD OR AMUSEMENT PARK
GOLF COURSE OR COUNTRY CLUB
COUNTY FARM (ORPHANAGE)
CORRECTIONAL INSTITUTION
GAUGING OR PUMPING STATION (GENERAL)
COMPUTED HIGHWAY MEASURE STATION
STATE OR TOLLS STATION
RADIO RANGE FIX, MICROWAVE TWO STATION
STATE HIGHWAY POLICE STATION
FISH HATCHERY
DWELLING
INDUSTRIAL PLANT
SCHOOL
POST OFFICE
PUBLIC BUILDING
GRAVEL PIT OR QUARRY
GRAIN STORAGE BIN
STORAGE TANK
WATER TOWER
HIGHWAY GARAGE
INCINERATOR
RIFLE CLUB
LOOKOUT TOWER
DRIVE IN THEATRE
SMALL PARK
SCENIC SITE

WISCONSIN



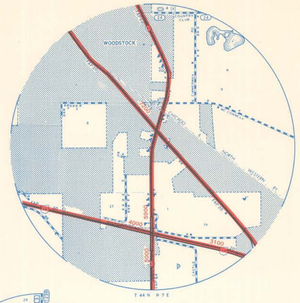

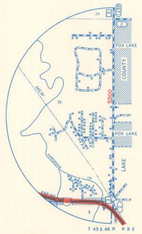

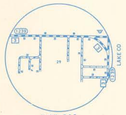

POPULATION 111,555 1970 CENSUS
TOTAL AREA 611 SQUARE MILES
* SPECIAL CENSUS POPULATION FIGURE

*THIS MAP ALSO INDICATES AT EVERY 25,000 FEET THE STATE PLANE COORDINATES IN THOUSANDS OF FEET WHICH HAVE BEEN ESTABLISHED BY THE UNITED STATES COAST AND GEODETIC SURVEY (EAST ZONE).

FOR DETAILED INFORMATION OF CONGESTED AREAS SEE SUPPLEMENTAL SHEETS 1 2 AND 3 AND CITY MAP

CONTROL: U.S. COAST AND GEODETIC SURVEY, U.S. GEOLOGICAL SURVEY, U.S. PUBLIC LANDS SURVEY, RAILROAD ALIGNMENTS, AERIAL PHOTOGRAPHS, AND DIVISION OF HIGHWAYS ROAD INVENTORY.

MAP SHEET OF ONE MAP SHEET AND THREE SUPPLEMENTAL SHEETS

ORIGINAL DATA 1967			
REVISIONS			
ROUTE NO.	LENGTH	ROUTE NO.	LENGTH
DATE	BY	DATE	BY
12-31-68	BTC		
12-31-70	TCR		
04-01-70	RDC		
12-01-71	RDC		
12-31-72	RDC		