northeastern illinois planning commission

summary of 2000 census public law 94-171 redistricting data

data bulletin 1-2001

march 2001

222 South Riverside Plaza
Suite 1800
Chicago, Illinois 60606

(312) 454-0400 **phone**
(312) 454-0411 **fax**
www.nipc.cog.il.us

revised 3/21/2001

northeastern illinois planning commission
222 South Riverside Plaza
Suite 1800
Chicago, IL 60606

(312) 454-0400 **phone**
(312) 454-0411 **fax**

www.nipc.cog.il.us

Executive Committee

Herbert T. Schumann Jr.
President

Rita R. Athas
Vice President

Michael K. Smith
Secretary

Edward W. Paesel
Treasurer

Alan L. Bennett
Vice President for Planning

James C. Berg
Vice President for Water Resources

Jerry Butler
Past Commission President

Charlie A. Thurston
Past Commission President

Ronald L. Thomas
Executive Director

Commissioners

Appointed by the Governor of Illinois

James C. Berg

Joseph F. Ligas

Hugh R. Murphy

Edward W. Paesel

Charlie A. Thurston

Appointed by the Mayor of Chicago

William F. Abolt, Commissioner
Department of Environment

Rita R. Athas, Director of
Regional Programs

Patrick J. Levar, Alderman
45th Ward, Chicago

Ed H. Smith, Alderman
28th Ward, Chicago

Mary Ann Smith, Alderman
48th Ward, Chicago

Elected by the
Assembly of Mayors

Alan L. Bennett, Trustee
Village of Elmwood Park

Richard A. Clark, Trustee
Village of Lakewood

Thomas G. Coughlin, Mayor
City of Geneva

Kyle R. Hastings, President
Village of Orland Hills

Al Larson, President
Village of Schaumburg

Rae Rupp Srch, President
Village of Villa Park

Peter M. Sexton, Clerk
Village of Lake Bluff

Michael K. Smith, President
Village of New Lenox

Appointed by the
County Board Chairmen

Jerry Butler, Member
Cook County Board of Commissioners

Herbert T. Schumann Jr, Member
Cook County Board of Commissioners

Bobbie L. Steele, Member
Cook County Board of Commissioners

Olivia G. Gow, Member
DuPage County Board

Mary D. Richards, Member
Kane County Board

Pamela O. Newton, Member
Lake County Board

Ann Gilman, Member
McHenry County Board

Terri A. Wintermute, Member
Will County Board

Appointed by the Board of the
Regional Transportation Authority

Dwight A. Magalis

Appointed by the Board of the
Chicago Transit Authority

Karen Dichiser

Appointed by the Board of Metra

Lowell Anderson

Appointed by the Board of Pace

Thomas D. Marcucci

Appointed by the Board of the
Metropolitan Water Reclamation
District of Greater Chicago

Patricia Young

Appointed by the Board of the
Illinois Association of Park Districts

Judy Beck

Appointed by the
Chicago Park District

Gerald Sullivan

Appointed by the Board of the Illinois
Association of Wastewater Agencies

Wallace D. VanBuren

northeastern illinois planning commission

summary of 2000 census public law 94-171 redistricting data

for northeastern illinois municipalities, counties, townships, Chicago community areas and wards, with selected 1990 statistics

data bulletin 1-2001

march 2001

222 South Riverside Plaza
Suite 1800
Chicago, Illinois 60606

(312) 454-0400 **phone**
(312) 454-0411 **fax**
www.nipc.cog.il.us

Introduction

Public Law 94-171 (PL94-171), originally passed by Congress in 1975, requires that the Census Bureau send each state the data that could be used to redraw federal, state and local legislative districts within one year of Census Day. This data bulletin presents data derived from the 2000 Census PL94-171 Redistricting file for municipalities, Chicago community areas and wards, townships, counties, and northeastern Illinois as a whole. Northeastern Illinois is the six county area including Cook, DuPage, Kane, Lake, McHenry and Will counties. The data are drawn from the "short form" of the Census questionnaire and include total resident population, population by race and Hispanic origin and population aged 18 and older. Selected data from the 1990 Census are included also. Adjustments resulting from analyses of under or over-counts are not included in this report.

Summary of Findings

Between 1990 and 2000, the population of the six county northeastern Illinois region grew to 8,091,720 - a gain of 830,544, or 11.4%. Illustration 1 summarizes the region's population totals on a decade by decade basis for the last century. The amount of change for the 1990s is only surpassed by growth observed in the 1920s and 1950s, and is equal to nearly 3 times the population growth experienced in the twenty year period from 1970 to 1990.

Illustration 1 - Population Growth in Northeastern Illinois, 1900-2000

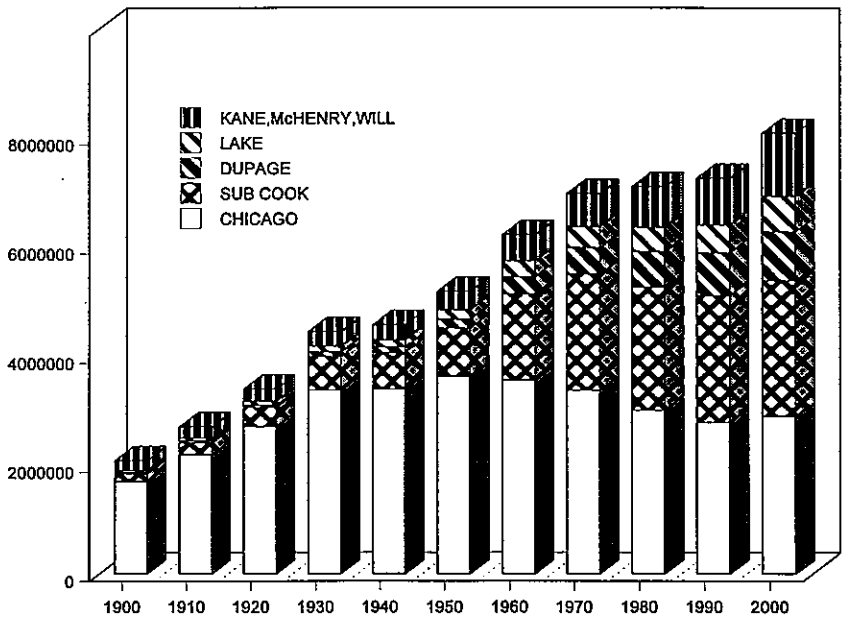

The distribution of this population is also showing a difference from earlier periods. In contrast to the steady decline of Chicago's population from 1950 to 1990, the city of Chicago grew by 112,290 people during the decade of the 1990s. In the 1980s, 95 suburbs also lost population. Since 1990, only 31 suburban communities show a loss in their population base. While this is in large part due to a pause in the decline of the average number of people residing in each household, it does reveal a stabilization of the population for many of the older suburban communities. Maps 1 and 2 demonstrate these changes in the patterns of growth. The maps also show that the areas experiencing the largest amounts of

population change are being found further from the region's urban center. The list of communities with the largest amount of population change is topped by Chicago (which was last in the 1980s), Aurora, Naperville, Joliet, Palatine, Waukegan, Cicero, Elgin, Bartlett and Lake in the Hills. The list in 1990 included, in order, Naperville, Aurora, Carol Stream, Schaumburg, Buffalo Grove, Elgin, Orland Park, Tinley Park, Arlington Heights, and Hoffman Estates. A comparison of these two lists provides a simple summary of the change in the urban growth pattern that has happened.

In the 1980s, only 19 of the 77 community areas within Chicago gained population. In large part, these growing areas reflected the substantial growth of Chicago's Hispanic and Asian population during that time period as well a redistribution of the African American population. In contrast, in the 1990s, 41 community areas show a gain. This growth has been fueled by a continuing increase in the Hispanic and Asian populations.

Of the total amount of regional population change, those who responded that they were non-Hispanic Black or African-American alone accounted for 16%, those who said they were non-Hispanic Asian alone accounted for 16%, and those who identified themselves as Hispanic or Latino accounted for 68%. Illustration 2 indicates the amount of change by race and Hispanic origin for the 1970s, the 1980s and the 1990s. Because, in 2000, respondents could, for the first time, indicate more than one race, the information for the 1990s for race (but not for Hispanic or Latino) is not strictly comparable to the earlier decades. As a result, two versions of the 1990 to 2000 growth are provided. The first shows the growth based on the difference between those who said they were solely of one race in 2000 (labeled as "race alone" by the Census Bureau) and the number who indicated their primary race on the 1990 questionnaire. The second calculates growth based on the respondents in 2000 who indicated they were of a particular race either alone or in combination with other races. It is reasonable to assume that the truly comparable total for any particular racial group falls somewhere within this range. This complication does not substantially alter any conclusions for the region as a whole because the size of the range is relatively small, particularly when examining only the non-Hispanic groupings.

In general, the region's non-Hispanic white population continues to decline. The Black population is growing again, posting gains ranging from 9.1% to 12.1%. And the Asian/Pacific Islander population is continuing its substantial growth of prior decades growing by an impressive 53% to 70%. The most significant increases are observed for the Hispanic population. In both the 1970s and 1980s, the Hispanic, or Latino, population gained nearly 1/4 million people. For the 1990s the amount of change was equal to 568,211. Illustration 3 shows the share that various sub-populations are of the region's year 2000 total. Non-Hispanic white alone (i.e., not in combination with any other racial group) accounted for 57% of the total northeastern Illinois population. The next largest group is non-Hispanic Black (19%) followed by Hispanic (17%) and then Asian (5%). Also shown is the distribution for 1990. Note there is no multi-racial category since that was not a category tabulated from the 1990 questionnaire. The race categories in the 1990 distribution were based on self-identification of the primary race.

Maps 3 and 4 indicate the proportional distribution of the non-Hispanic white population in 1990 and the non-Hispanic white alone population in 2000. Of the 262 suburban communities that existed in northeastern Illinois in 1990, 98 or 37% had non-Hispanic white populations that were 95% or more of their total population. By 2000, these numbers were 31and 11.5% (of 269 suburbs), respectively.

In 1990, 23 suburbs accounted for 75% of the suburban region's African American population. The comparable number of suburbs for Asian/Pacific Islanders and Hispanics were 46 and 47, respectively. By 2000, the number of suburbs with 75% of the suburban region's total for an indicated group was 28 for African Americans alone, 42 for Asians alone, and 42 for Hispanics.

Illustration 2 - Population Change by Race and Hispanic Origin

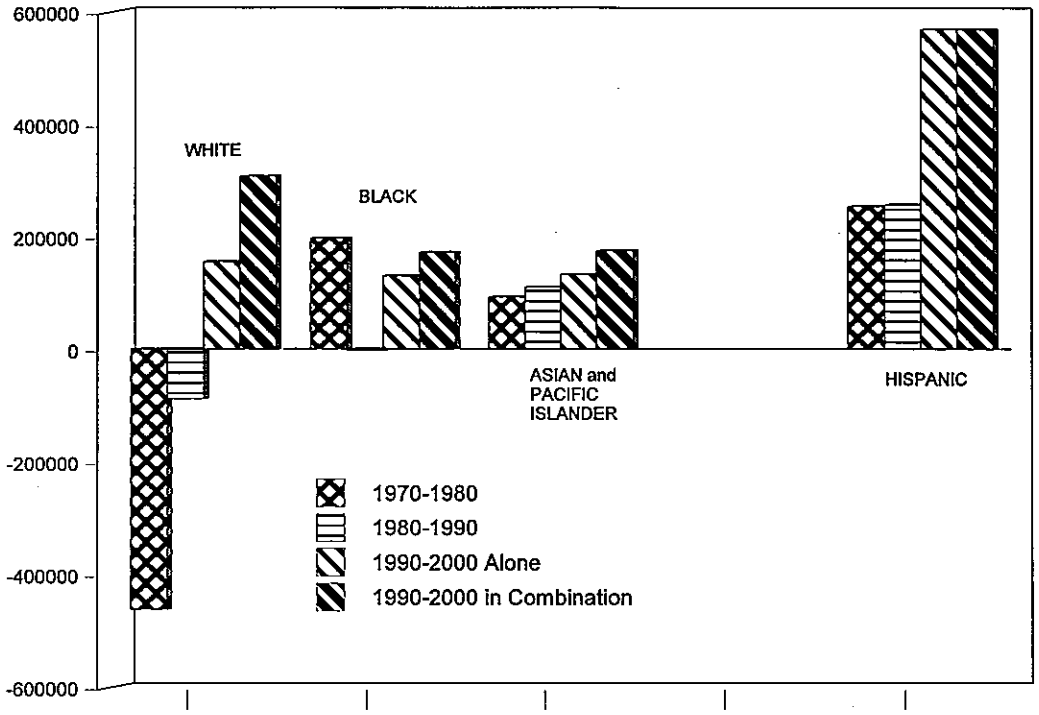

Illustration 3 - Distribution of Population by Race and Hispanic Origin, 1990 and 2000

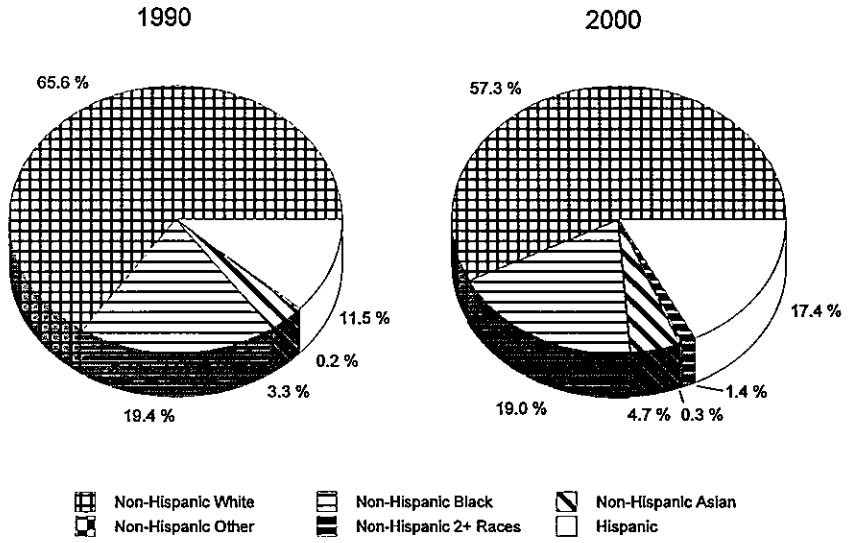

1990 race categories indicate primary race; there is no multi-racial category in 1990. Except for "Non-Hispanic 2+ Races, 2000 race categories are for "Race Alone". Hispanic is not considered a race in either year.

Chicago's share of the total 1990 population was 38.3%. Shares of the major non-Hispanic non-white population sub-groupings were larger, although in the case of the Asian/Pacific Islander population, not by much. 76.3% of the region's non-Hispanic Black population resided in Chicago in 1990. For Asian/Pacific Islanders and Hispanics the shares were 40.7% and 65.2%, respectively. By 2000; Chicago's share of the total population, in spite of the renewed growth in Chicago, had fallen to 35.8%. For the major sub-population groups the shares were 67.8% for African Americans alone, 33.2% for Asians and Pacific Islanders, and 53.6% for Hispanics.

Another way to assess the relative concentrations of Black, Asian/Pacific Islander and Hispanic populations in Chicago is to compare the proportional distributions of the race and Hispanic origin groupings within Chicago and within the suburban region. This is shown in Illustration 4. The African American population accounts of 36.4% of Chicago's total population. The comparable shares for Asian/Pacific Islanders and Hispanics are 4.4% and 26%. For the suburbs, on the other hand, the African American, Asian/Pacific Islander and Hispanic shares are 9.3%, 4.9%, and 12.5%, respectively.

Illustration 4 - Distribution of Chicago and Suburban Population by Race and Hispanic Origin

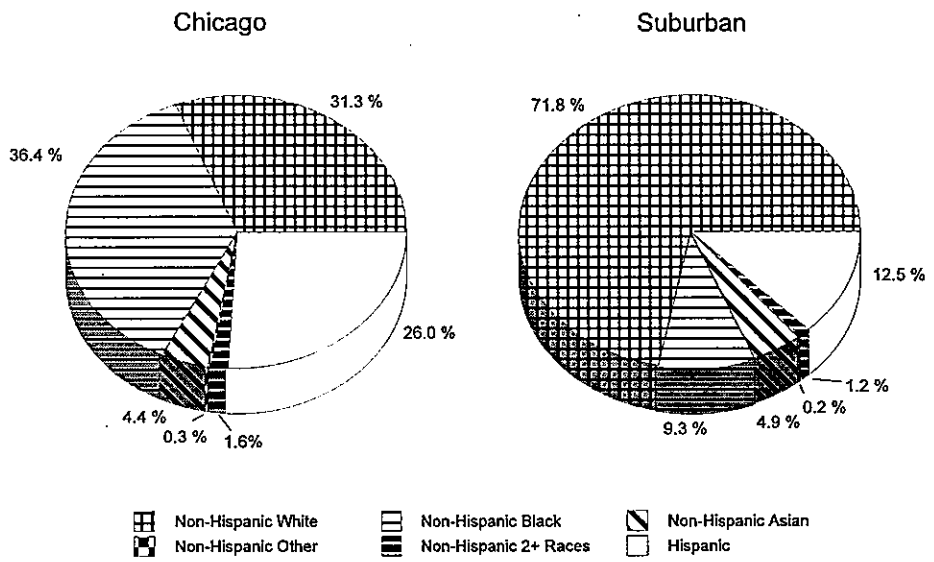

Tables 1 and 2 present 2000 PL94-171 data for the six northeastern Illinois counties, minor civil divisions (i.e., political townships), municipalities, Chicago community areas and Chicago wards. Table 1 shows total population, total Hispanic and non-Hispanic populations, and, for the non-Hispanic population, totals for respondents categorizing themselves by race alone or as bi-racial or of 3 or more races. Table 2 shows the race alone categories, the race in combination categories and total bi-racial and 3 or more race populations summed across both Hispanic and non-Hispanic populations. Table 3 presents the 1990 results for race and Hispanic origin categories for counties, political townships, municipalities and Chicago community areas. Table 4 compares the 1990 race and Hispanic origin levels with 2000 for counties and the region as a whole. Table 5 summarizes the changes in total population between 1990 and 2000 and 1980 and 2000 for counties, political townships, municipalities and Chicago community areas.

Data Issues and Definitions

Differences from 1990 The most significant change from the 1990 Census for the purposes of the racial tabulations, is that respondents to the 2000 questionnaire were asked to mark one or more races to indicate their racial identity. In 1990, only one race could be indicated. For 2000, respondents had 15 check box response categories and 3 write-in areas. These included white, Black or African-American or Negro, American Indian or Alaska Native, Asian Indian, Chinese, Filipino, Japanese, Korean, Vietnamese, Other Asian with an area to write-in, Native Hawaiian, Guamanian or Chamorro, Samoan, Other Pacific Islander with an area to write-in, and Some Other Race with an area to write-in. For the purposes of the PL94-171 tabulations these have been grouped into 6 categories for people indicating only one race (see definitions below) and 57 categories for those who report more than one race. Strictly speaking, the race data for 1990 and 2000 are not comparable. In making such comparisons or calculating change from 1990 to 2000 users must be careful to qualify their findings.

Total Population The PL94-171 data only include resident population. Population overseas including those assigned to the military are not included in the redistricting data files. Because military population was allocated to states for the sake of reapportionment, state totals in the redistricting files will be different from totals reported for apportionment purposes.

Hispanic Population According to the Office of Management and Budget's (OMB) revised standards for federal data on race and ethnicity, a "Spanish/Hispanic/Latino" is a person of Mexican, Puerto Rican, Cuban, Central or South American or other Spanish culture, regardless of race. Note that persons of Hispanic origin may be of any race. These standards are summarized in OMB's December 2000 report, "Provisional Guidance on the Implementation of the 1997 Standards for Federal Data on Race and Ethnicity." Two questions from the Census questionnaire, shown in Illustration 5 in the order as asked on the questionnaire, were the sources for the tabulations on Hispanic population and Hispanic population by race.

Definitions of Race Groupings The race groupings used for the PL94-171 tabulations are based on the OMB standards cited above.

> American Indian or Alaska Native: A person having origins in any of the original peoples of North and South America (including Central American), and who maintains tribal affiliation or community attachment.
>
> Asian: A person having origins in any of the original peoples of the Far East, Southeast Asia, or the Indian subcontinent including, for example, Cambodia, China, India, Japan, Korea, Malaysia, Pakistan, the Philippine Islands, Thailand, and Vietnam.
>
> Black or African American: A person having origins in any of the black racial groups of Africa.
>
> Native Hawaiian or Other Pacific Islander: A person having origins in any of the original peoples of Hawaii, Guam, Samoa, or other Pacific Islands.
>
> White: A person having origins in any of the original peoples of Europe, the Middle East, or North Africa.
>
> Some Other Race: The OMB standards do not include an "other race" category. For Census 2000, OMB granted an exception to the Census Bureau to use a category called "some other race."

In the tabulations prepared by NIPC, "bi-racial" identifies population of two races, "multi-racial" indicates population of 3 or more races, "race alone" identifies population of only one indicated race, "race in combination" identifies population of an indicated race in combination with 1 or more races. The "true" population total for any specific race should be somewhere in the range of the "race alone" total and the sum of "race alone" and "race in combination" for that indicated race. For example, the "correct" total for the Black population should fall somewhere between the count of those who indicated they were only

Black and those who said they were partially Black and partially one or more other races. Users should note that because of double-counting the sum across all race categories for "race in combination" is meaningless. Additionally, NIPC staff believes there is no reasonable method for allocating the totals for biracial and multiracial individuals to the specific race categories based on the information collected in the 2000 Census. For example, if 100 individuals reported that they were both Asian and Black, there is no information provided that suggests one could allocate 50 to the Asian category and 50 to the Black category. Users are cautioned to avoid making such assumptions.

Two questions from the Census questionnaire, shown in Illustration 5 in the order as asked on the questionnaire, were the sources for the tabulations on Hispanic population and Hispanic population by race.

Geographic Areas

Municipal data for 2000 reflect boundaries as of January 1, 2000. Municipal data for 1990 reflect January 1, 1990 boundaries and only include those municipalities that existed at the time of the 1990 Census. The incorporated community of Sunnyside changed its name to Johnsburg after the date of the 1990 Census. The tables in this report label this place as Johnsburg for both 1990 and 2000. The municipalities of Aurora, Channahon, Coal City, Diamond, Godley, Joliet, Maple Park, Montgomery, and Minooka are partly inside and partly outside of the six county northeastern Illinois region; the data herein includes all parts of these communities. Map 5 provides a guide to the January 2000 boundaries.

Minor Civil Divisions (MCDs) are essentially equivalent, in northeastern Illinois, to political townships. Some MCD's are co-extensive with municipalities of the same name, such as Evanston and Oak Park. However, others cover areas quite different from their namesake municipalities; for example, Niles Township includes only part of the Village of Niles, but does include all or part of several other municipalities, as well as unincorporated areas. There are changes in the MCDs since 1990. First, Deerfield Township in Lake County has changed its name to Moraine Township. 1990 Deerfield Township data in this report will be labeled as Moraine Township. Second, Zion has annexed into Newport Township in Lake County thus increasing Zion Township and reducing Newport Township. 1990 data and the comparison of 1990 to 2000 will be done for the aggregate of Newport, Benton and Zion townships in this report for the sake of comparability. Map 6 provides a guide to these boundaries.

Chicago Community Areas are 77 areas within the City of Chicago which are commonly used for statistical purposes. They comprise groups of census tracts, consecutively-numbered in most cases. Map 7 provides a guide to these boundaries.

Chicago Wards are the 50 legislative districts of the City Council in Chicago. Boundaries used to tabulate this data are based on the Census Redistricting Tiger File and have only been used to tabulate 2000 data. States participated in the Census 2000 Redistricting Data Program as part of PL94-171 and provided boundaries, codes, and names for voting districts (VTDs) to the Census Bureau. Because the Bureau requires that VTDs follow boundaries of census blocks, actual Chicago wards may not be completely coincident with the boundaries here. Map 8 provides a guide to these boundaries.

Geocodes are shown primarily on electronic data products, such as database files, CD-ROMS, and the Internet. Since they are central to making reference and thematic maps, NIPC will now include them with all 2000 Census products. The geocodes assigned to many geographic entities by the Census Bureau are called Federal Information Processing Standards (FIPS) codes. In this

report, FIPS codes are used with the names of counties and municipalities. In the case of political townships (minor civil divisions), the county FIPS code has been added as a prefix to the township FIPS code. Since FIPS codes are not assigned to Chicago community areas or wards, NIPC uses 2-digit codes that correspond to the community area or ward number.

Additional Information

Users requiring additional information should contact NIPC at 312-454-0401, extension 610. This is NIPC's Census 2000 Hotline. You could also email to tomasso@nipc.org. Other sources of information include the NIPC website (www.nipc.cog.il.us, see Census 2000 Update)or the Census Bureau website (www.census.gov). The Census website is particularly useful for links to definitions and discussions of census issues.

Acknowledgments

This Bulletin was prepared by Marc Thomas, Nina Savar, and Max Dieber of the Northeastern Illinois Planning Commission's Research Services Department with substantial assistance from Jim Bash of the Chicago Area Geographic Information Study, University of Illinois at Chicago.

Illustration 5 - Person 1's Page on the "Short Form" of the 2000 Census Questionnaire

United States Census 2000

U.S. Department of Commerce • Bureau of the Census

DC

This is the official form for all the people at this address. It is quick and easy, and your answers are protected by law. Complete the Census and help your community get what it needs -- today and in the future!

Start Here

Please use a black or blue pen.

1. How many people were living or staying in this house, apartment, or mobile home on April 1, 2000?

Number of people

INCLUDE in this number:

- foster children, roomers, or housemates
- people staying here on April 1, 2000 who have no other permanent place to stay
- people living here most of the time while working, even if they have another place to live

DO NOT INCLUDE in this number:

- college students living away while attending college
- people in a correctional facility, nursing home, or mental hospital on April 1, 2000
- Armed Forces personnel living somewhere else
- people who live or stay at another place most of the time

2. Is this house, apartment, or mobile home -- *Mark ☒ ONE box.*

☐ Owned by you or someone in this household with a mortgage or loan?
☐ Owned by you or someone in this household free and clear (without a mortgage or loan)?
☐ Rented for cash rent?
☐ Occupied without payment of cash rent?

3. Please answer the following questions for each person living in this house, apartment, or mobile home. Start with the name of one of the people living here who owns, is buying, or rents this house, apartment, or mobile home. If there is no such person, start with any adult living or staying here. We will refer to this person as Person 1.

What is this person's name? *Print name below.*

Last Name

First Name MI

4. What is Person 1's telephone number? *We may call this person if we don't understand an answer.*

Area Code + Number

5. What is Person 1's sex? *Mark ☒ ONE box.*

☐ Male ☐ Female

6. What is Person 1's age and what is Person 1's date of birth?

Age on April 1, 2000

Print numbers in boxes.

Month Day Year of birth

➔ **NOTE: Please answer BOTH Questions 7 and 8.**

7. Is Person 1 Spanish/Hispanic/Latino? *Mark ☒ the "No" box if not Spanish /Hispanic /Latino.*

☐ No, not Spanish / Hispanic / Latino ☐ Yes, Puerto Rican
☐ Yes, Mexican, Mexican Am., Chicano ☐ Yes, Cuban
☐ Yes, other Spanish / Hispanic / Latino--*Print group.*

8. What is Person 1's race? ***Mark ☒ one or more races*** *to indicate what this person considers himself/herself to be.*

☐ White
☐ Black, African Am., or Negro
☐ American Indian or Alaska Native -- *Print name of enrolled or principal tribe.*

☐ Asian Indian ☐ Japanese ☐ Native Hawaiian
☐ Chinese ☐ Korean ☐ Guamanian or Chamorro
☐ Filipino ☐ Vietnamese ☐ Samoan
☐ Other Asian -- *Print race.* ☐ Other Pacific Islander -- *Print race.*

☐ Some other race -- *Print race.*

OMB No. 0607-0856: Approval Expires 12/31/2000

➔ **If more people live here, continue with Person 2.**

Map 1: Population Change, 1980-1990 by Suburban Municipality and Chicago Community Area

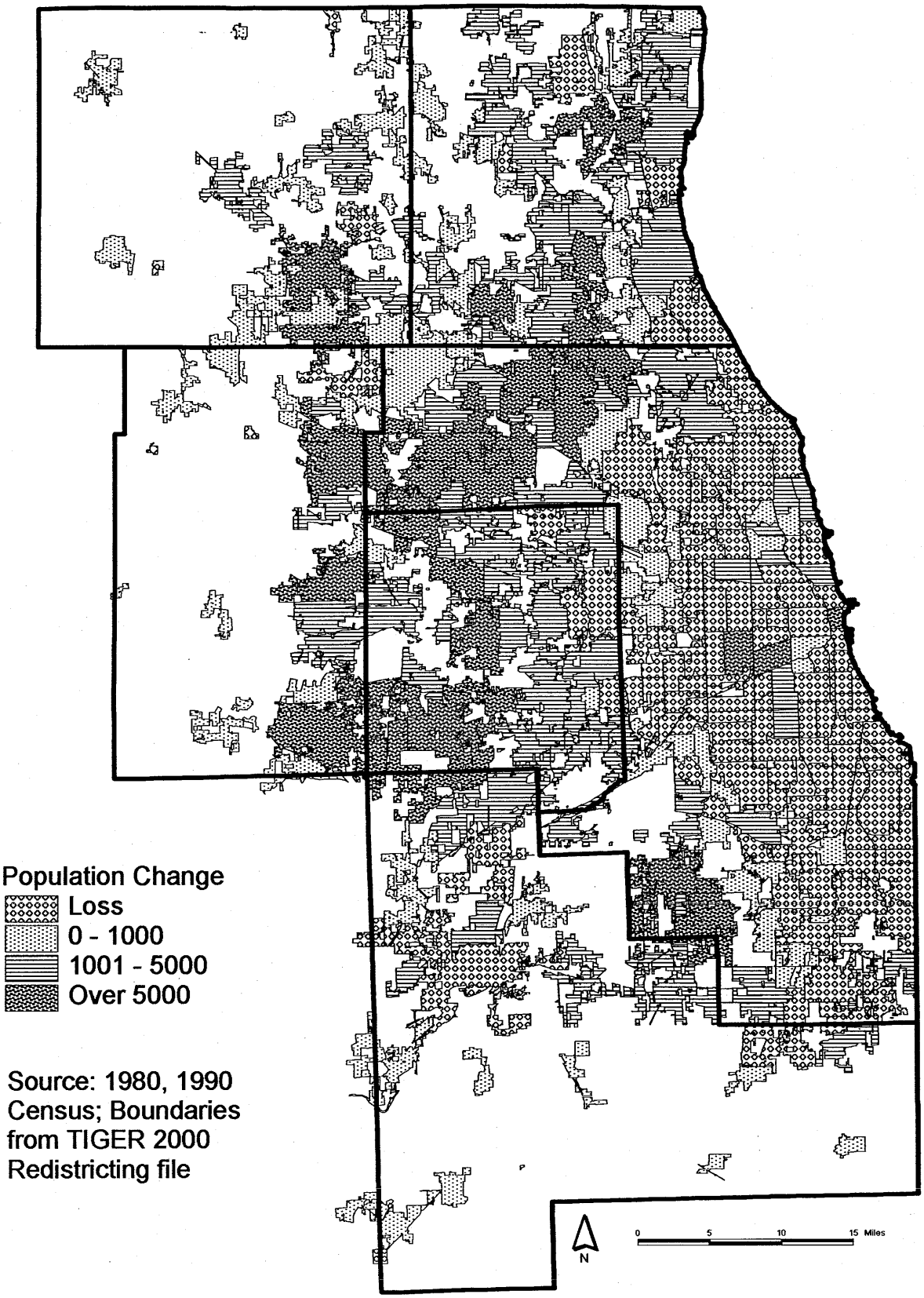

Map 2: Population Change, 1990-2000 by Suburban Municipality and Chicago Community Area

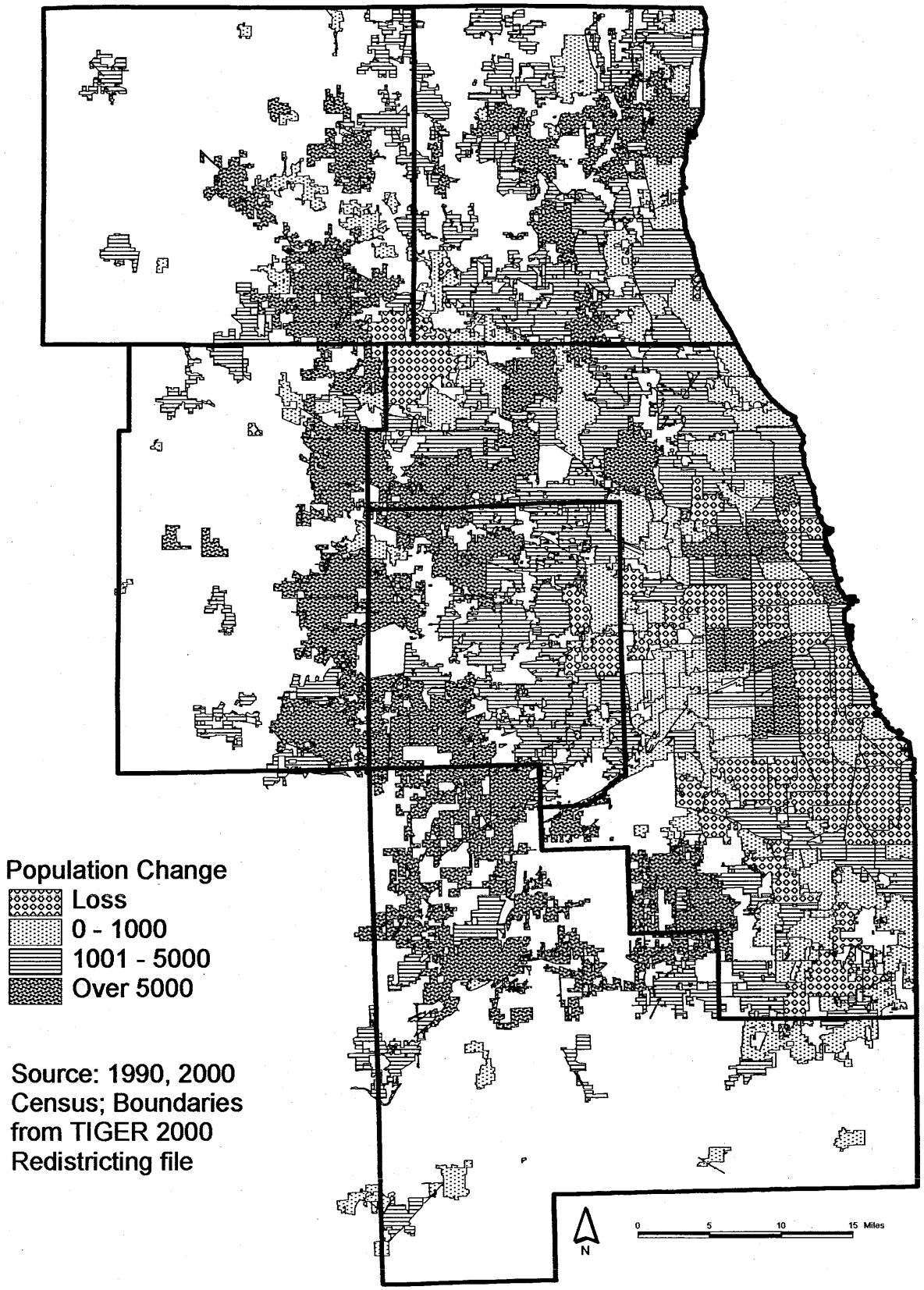

Map 3: 1990 Non-Hispanic White as % of Total by Suburban Municipality and Chicago Community Area

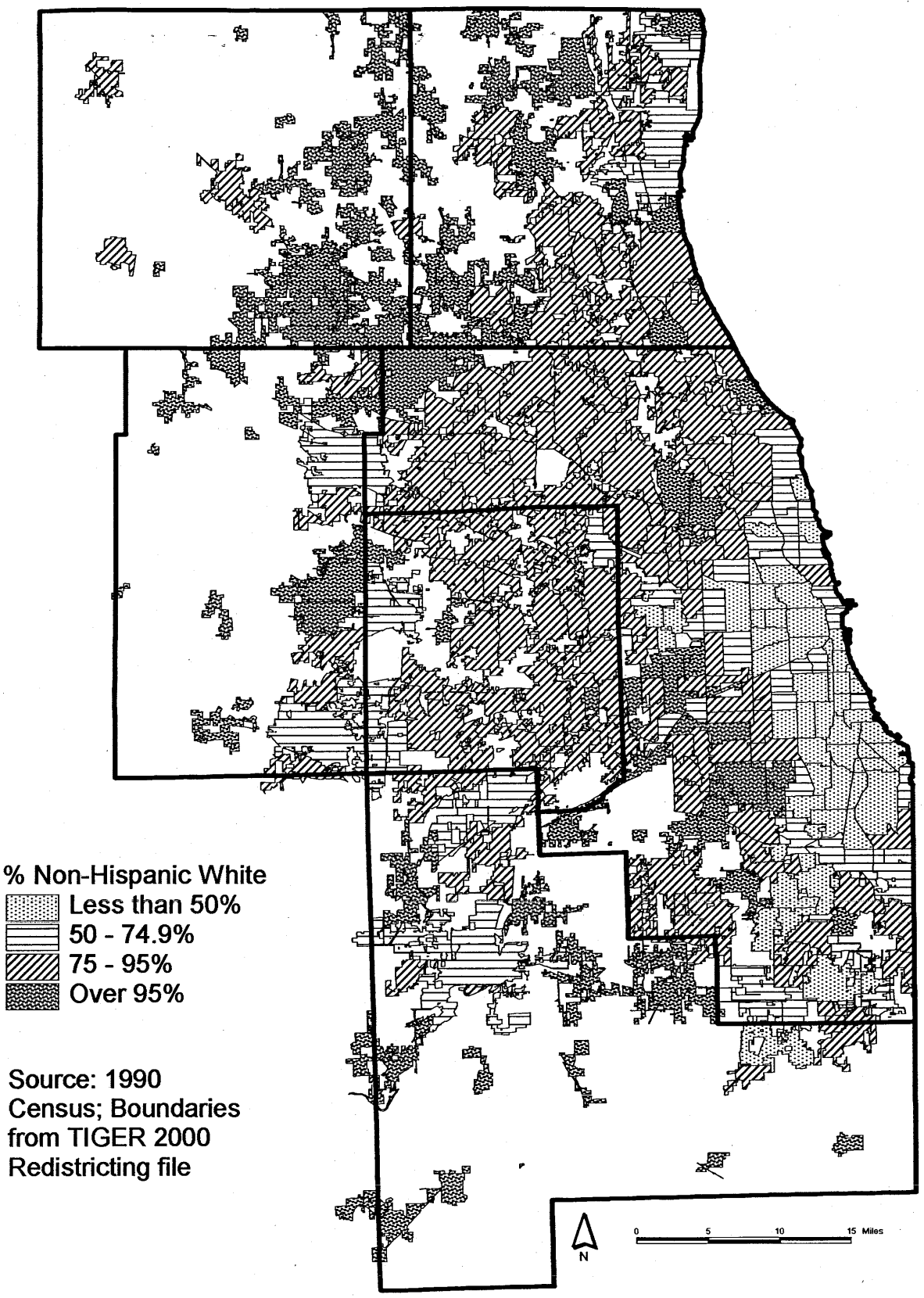

Map 4: 2000 Non-Hispanic White as % of Total by Suburban Municipality and Chicago Community Area

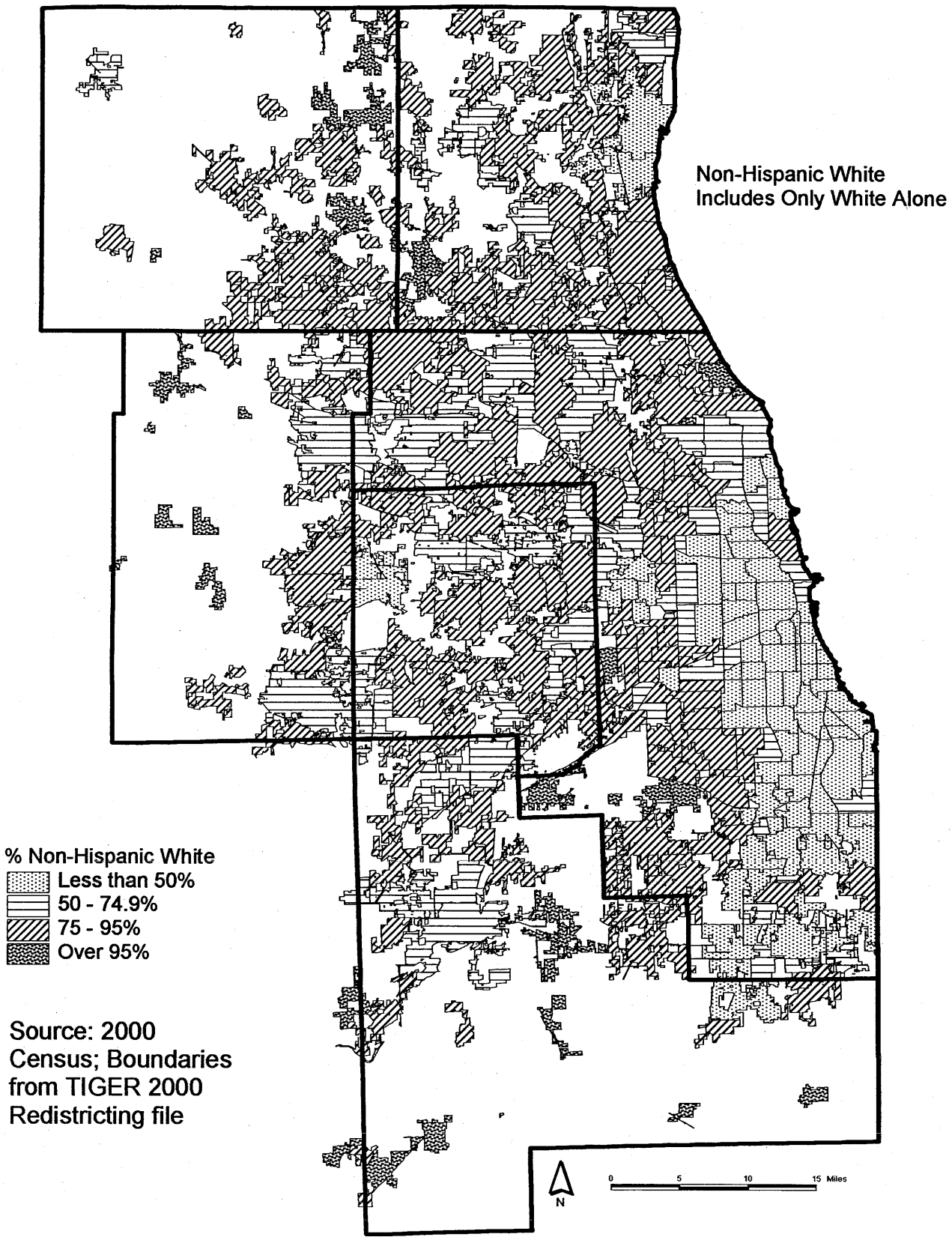

DATA FROM 2000 CENSUS -- PL94-171 FILE (AS COUNTED), APRIL 2000

REGIONAL SUMMARY REPORT EXTRACTED AND PRINTED BY NORTHEASTERN ILLINOIS PLANNING COMMISSION AND CHICAGO AREA GEOGRAPHIC INFORMATION STUDY, UIC

Consult User Notes for Definitions and Limitations

GEOGRAPHY:

REGION, COUNTY, MCD (Political Township), MUNICIPALITY, CHICAGO COMMUNITY AREA, and CHICAGO WARD

Table 1. Population by Race and Hispanic Origin, for All Ages

Source: U.S. Census Bureau, Census 2000, Redistricting Data Summary File, Tables PL1 and PL2, March 2001.

				Non-Hispanic Population									
					One Race Only							Two or More Races	
Geocode	Areaname	Total Population	Total Hispanic Population	Total Non-Hispanic Population	Total One Race Only	White	Black or African American	American Indian & Alaska Native	Asian	Native Hawaiian & Oth. Pacific Islander	Other Race	Total Bi-Racial	Total Three or More Races
1600	Total, Northeastern Illinois	8,091,720	1,405,116	6,686,604	6,573,647	4,638,582	1,536,841	10,274	375,514	2,166	10,270	107,041	5,916
	Counties												
031	Cook County	5,376,741	1,071,740	4,305,001	4,222,588	2,558,709	1,390,448	6,754	257,843	1,543	7,291	78,186	4,227
043	DuPage County	904,161	81,366	822,795	811,813	711,966	26,977	912	70,908	180	870	10,506	476
089	Kane County	404,119	95,924	308,195	303,940	273,390	22,477	536	7,142	57	338	4,017	238
097	Lake County	644,356	92,716	551,640	543,771	472,968	43,580	1,048	24,866	224	1,085	7,392	477
111	McHenry County	260,077	19,602	240,475	238,683	233,026	1,379	352	3,734	42	150	1,684	108
197	Will County	502,266	43,768	458,498	452,852	388,523	51,980	672	11,021	120	536	5,256	390
	Political Townships												
	Cook County (MCD)												
03103831	Barrington	14,026	359	13,667	13,511	12,121	95	6	1,271	2	16	146	10
03105586	Berwyn	54,016	20,543	33,473	32,577	30,476	588	88	1,351	4	70	866	30
03106561	Bloom	93,901	11,968	81,933	80,735	49,347	30,430	115	724	19	100	1,099	99
03107939	Bremen	109,575	6,785	102,790	101,542	67,674	32,051	115	1,590	13	99	1,163	85
03110474	Calumet	22,374	5,182	17,192	16,940	4,008	12,822	36	43	4	27	230	22
03114000	Chicago-Cook	2,896,014	753,644	2,142,370	2,094,896	907,166	1,053,739	4,253	124,435	972	4,331	44,919	2,555
03114364	Cicero	85,616	66,299	19,317	18,448	16,787	674	139	771	13	64	851	18
03123243	Elk Grove	94,969	14,426	80,543	79,328	67,159	1,992	85	9,956	47	89	1,174	41
03124595	Evanston	74,239	4,539	69,700	67,824	46,444	16,449	92	4,505	52	282	1,711	165
03132694	Hanover	83,471	18,880	64,591	63,410	53,479	3,255	108	6,485	17	66	1,137	44
03142808	Lemont	18,002	510	17,492	17,399	17,142	54	14	175	4	10	85	8
03143120	Leyden	94,685	21,520	73,165	71,988	67,754	1,224	112	2,817	20	61	1,136	41
03145447	Lyons	109,264	12,721	96,543	94,935	87,690	5,250	108	1,792	8	87	1,564	44
03146162	Maine	135,623	12,869	122,754	120,798	102,366	1,886	126	16,259	28	133	1,906	50
03152909	New Trier	56,716	990	55,726	55,230	51,516	374	15	3,253	9	63	456	40
03153013	Niles	102,638	5,187	97,451	94,956	71,300	2,966	80	20,415	18	177	2,419	76
03153676	Northfield	82,880	3,412	79,468	78,613	68,851	1,032	39	8,583	14	94	833	22
03154430	Norwood Park	26,176	1,157	25,019	24,819	23,950	33	21	798	4	13	195	5
03154898	Oak Park	52,524	2,374	50,150	48,885	34,767	11,685	61	2,171	16	185	1,162	103
03156614	Orland	91,418	3,482	87,936	86,937	82,669	1,172	65	2,911	17	103	983	16
03157238	Palatine	112,740	12,943	99,797	98,552	86,493	2,308	110	9,477	42	122	1,185	60
03157355	Palos	53,419	2,464	50,955	49,561	46,888	1,183	42	1,327	3	118	1,374	20
03162133	Proviso	155,831	26,959	128,872	127,111	66,561	56,620	153	3,601	23	153	1,639	122
03163498	Rich	67,623	2,340	65,283	64,200	29,577	33,306	84	1,082	27	124	957	126
03164317	River Forest	11,635	466	11,169	11,033	10,084	553	9	362	5	20	132	4
03164434	Riverside	15,704	1,018	14,686	14,573	14,115	184	13	255	1	5	106	7

DATA FROM 2000 CENSUS -- PL94-171 FILE (AS COUNTED), APRIL 2000

REGIONAL SUMMARY REPORT EXTRACTED AND PRINTED BY NORTHEASTERN ILLINOIS PLANNING COMMISSION AND CHICAGO AREA GEOGRAPHIC INFORMATION STUDY, UIC

Consult User Notes for Definitions and Limitations

GEOGRAPHY:

REGION, COUNTY, MCD (Political Township), MUNICIPALITY, CHICAGO COMMUNITY AREA, and CHICAGO WARD

Table 1. Population by Race and Hispanic Origin, for All Ages

Source: U.S. Census Bureau, Census 2000, Redistricting Data Summary File, Tables PL1 and PL2, March 2001.

				Non-Hispanic Population									
					One Race Only							Two or More Races	
Geocode	Areaname	Total Population	Total Hispanic Population	Total Non-Hispanic Population	Total One Race Only	White	Black or African American	American Indian & Alaska Native	Asian	Native Hawaiian & Oth. Pacific Islander	Other Race	Total Bi-Racial	Total Three or More Races
03168016	Schaumburg	134,114	11,360	122,754	120,701	97,389	5,225	145	17,707	38	197	1,978	75
03172689	Stickney	38,673	5,246	33,427	32,614	31,840	93	36	606	7	32	801	12
03175198	Thornton	180,802	12,898	167,904	165,827	60,828	103,545	210	1,010	50	184	1,853	224
03181100	Wheeling	155,834	17,365	138,469	136,903	124,745	1,863	101	10,002	49	143	1,522	44
03183531	Worth	152,239	11,834	140,405	137,742	127,523	7,797	173	2,109	17	123	2,604	59
	DuPage County (MCD)												
04300250	Addison	88,900	20,585	68,315	67,218	60,871	1,164	88	4,983	21	91	1,075	22
04306600	Bloomingdale	111,709	12,150	99,559	97,930	80,236	3,981	150	13,418	29	116	1,571	58
04314000	Chicago-DuPage	2	0	2	2	0	0	0	2	0	0	0	0
04320604	Downers Grove	148,110	5,933	142,177	140,517	123,696	3,846	119	12,719	20	117	1,601	59
04343952	Lisle	117,604	6,105	111,499	110,154	94,514	4,575	129	10,798	13	125	1,255	90
04349451	Milton	118,616	6,157	112,459	111,002	100,286	3,913	109	6,554	27	113	1,380	77
04351635	Naperville	85,736	4,575	81,161	79,963	67,555	4,653	106	7,525	15	109	1,129	69
04379410	Wayne	63,776	5,745	58,031	57,227	49,414	1,419	56	6,246	11	81	773	31
04382413	Winfield	45,155	12,002	33,153	32,795	31,043	681	60	961	14	36	348	10
04383947	York	124,553	8,114	116,439	115,005	104,351	2,745	95	7,702	30	82	1,374	60
	Kane County (MCD)												
08903025	Aurora	115,553	48,147	67,406	66,082	51,681	12,953	167	1,147	29	105	1,239	85
08904091	Batavia	30,137	1,826	28,311	28,018	26,583	813	30	568	3	21	263	30
08905989	Big Rock	1,938	52	1,886	1,869	1,850	8	3	4	0	4	17	0
08906262	Blackberry	6,071	164	5,907	5,835	5,775	12	6	38	0	4	66	6
08909772	Burlington	1,834	39	1,795	1,789	1,779	1	1	8	0	0	6	0
08910903	Campton	14,072	246	13,826	13,759	13,553	84	15	103	1	3	63	4
08921046	Dundee	53,207	13,681	39,526	38,788	35,610	1,943	106	1,047	7	75	696	42
08923087	Elgin	90,384	27,970	62,414	61,218	52,720	5,392	119	2,908	11	68	1,148	48
08928885	Geneva	23,268	702	22,566	22,451	21,845	310	10	272	4	10	111	4
08932538	Hampshire	4,793	163	4,630	4,604	4,576	3	6	14	0	5	22	4
08938908	Kaneville	1,292	30	1,262	1,261	1,248	0	3	9	0	1	1	0
08960365	Plato	4,018	113	3,905	3,879	3,838	16	4	20	0	1	26	0
08966430	Rutland	3,959	112	3,847	3,821	3,762	3	9	45	0	2	26	0
08966716	St. Charles	42,051	2,160	39,891	39,617	37,965	719	48	861	2	22	259	15
08973404	Sugar Grove	9,595	484	9,111	9,049	8,726	214	5	92	0	12	62	0
08978188	Virgil	1,947	35	1,912	1,900	1,879	6	4	6	0	5	12	0

DATA FROM 2000 CENSUS -- PL94-171 FILE (AS COUNTED), APRIL 2000

REGIONAL SUMMARY REPORT EXTRACTED AND PRINTED BY NORTHEASTERN ILLINOIS PLANNING COMMISSION AND CHICAGO AREA GEOGRAPHIC INFORMATION STUDY, UIC

Consult User Notes for Definitions and Limitations

GEOGRAPHY:

REGION, COUNTY, MCD (Political Township), MUNICIPALITY, CHICAGO COMMUNITY AREA, and CHICAGO WARD

Table 1. Population by Race and Hispanic Origin, for All Ages

Source: U.S. Census Bureau, Census 2000, Redistricting Data Summary File, Tables PL1 and PL2, March 2001.

				Non-Hispanic Population									
					One Race Only							Two or More Races	
Geocode	Areaname	Total Population	Total Hispanic Population	Total Non-Hispanic Population	Total One Race Only	White	Black or African American	American Indian & Alaska Native	Asian	Native Hawaiian & Oth. Pacific Islander	Other Race	Total Bi-Racial	Total Three or More Races
	Lake County (MCD)												
09701608	Antioch	21,879	651	21,228	21,060	20,689	133	60	153	3	22	156	12
09703220	Avon	54,957	12,058	42,899	42,244	39,790	1,071	123	1,211	9	40	629	26
09705326	Benton	17,413	1,677	15,736	15,482	14,200	882	46	320	3	31	245	9
09718004	Cuba	15,749	308	15,441	15,344	15,006	82	18	218	8	12	88	9
09722853	Ela	39,688	1,537	38,151	37,857	36,161	281	23	1,366	6	20	274	20
09727923	Fremont	23,955	2,341	21,614	21,347	19,500	293	10	1,526	4	14	253	14
09730952	Grant	17,397	930	16,467	16,303	16,019	85	37	149	5	8	157	7
09741599	Lake Villa	33,721	1,573	32,148	31,703	30,089	680	49	823	7	55	411	34
09743263	Libertyville	48,904	5,731	43,173	42,684	39,332	699	41	2,560	13	39	471	18
09750364	Moraine (formerly Deerfield)	34,538	4,336	30,202	29,954	28,613	569	18	719	4	31	227	21
09752753	Newport	4,142	147	3,995	3,951	3,831	51	9	55	1	4	44	0
09769485	Shields	43,382	3,555	39,827	38,977	28,666	8,308	233	1,622	75	73	778	72
09777668	Vernon	65,355	3,823	61,532	60,896	54,381	687	27	5,722	10	69	622	14
09778877	Warren	59,424	4,989	54,435	53,423	45,678	3,151	94	4,366	19	115	951	61
09779280	Wauconda	16,387	1,681	14,706	14,624	14,278	84	20	218	6	18	75	7
09779306	Waukegan	92,805	43,278	49,527	48,244	25,097	20,268	173	2,248	38	420	1,200	83
09780112	West Deerfield	31,794	614	31,180	30,956	29,518	205	9	1,182	6	36	217	7
09784233	Zion	22,866	3,487	19,379	18,722	12,120	6,051	58	408	7	78	594	63
	McHenry County (MCD)												
11100607	Alden	1,534	44	1,490	1,485	1,469	2	1	13	0	0	5	0
11100698	Algonquin	86,219	4,623	81,596	81,005	78,687	522	105	1,638	11	42	557	34
11110032	Burton	3,997	93	3,904	3,861	3,824	8	2	20	4	3	40	3
11112892	Chemung	8,761	2,384	6,377	6,324	6,127	45	22	122	0	8	50	3
11116314	Coral	3,020	129	2,891	2,877	2,847	7	5	13	1	4	14	0
11120396	Dorr	18,157	2,878	15,279	15,141	14,700	124	31	270	2	14	135	3
11121111	Dunham	2,375	921	1,454	1,444	1,424	7	1	12	0	0	8	2
11130666	Grafton	27,547	1,607	25,940	25,688	24,626	268	27	748	6	13	223	29
11131680	Greenwood	10,677	1,316	9,361	9,267	8,984	92	10	174	0	7	91	3
11133305	Hartland	2,063	55	2,008	2,001	1,974	4	6	11	3	3	7	0
11133864	Hebron	2,166	76	2,090	2,085	2,073	5	1	1	0	5	4	1
11145707	McHenry	41,740	2,298	39,442	39,173	38,737	97	69	232	10	28	253	16
11146799	Marengo	7,239	821	6,418	6,371	6,315	16	16	24	0	0	47	0
11154495	Nunda	35,104	2,033	33,071	32,844	32,226	156	40	400	5	17	220	7
11163654	Richmond	4,934	120	4,814	4,784	4,741	9	3	29	0	2	23	7
11164096	Riley	1,811	101	1,710	1,708	1,691	13	2	2	0	0	2	0
11168653	Seneca	2,733	103	2,630	2,625	2,581	4	11	25	0	4	5	0

DATA FROM 2000 CENSUS -- PL94-171 FILE (AS COUNTED), APRIL 2000

REGIONAL SUMMARY REPORT EXTRACTED AND PRINTED BY NORTHEASTERN ILLINOIS PLANNING COMMISSION AND CHICAGO AREA GEOGRAPHIC INFORMATION STUDY, UIC

Consult User Notes for Definitions and Limitations

GEOGRAPHY:

REGION, COUNTY, MCD (Political Township), MUNICIPALITY, CHICAGO COMMUNITY AREA, and CHICAGO WARD

Table 1. Population by Race and Hispanic Origin, for All Ages

Source: U.S. Census Bureau, Census 2000, Redistricting Data Summary File, Tables PL1 and PL2, March 2001.

				Non-Hispanic Population									
					One Race Only							Two or More Races	
Geocode	Areaname	Total Population	Total Hispanic Population	Total Non-Hispanic Population	Total One Race Only	White	Black or African American	American Indian & Alaska Native	Asian	Native Hawaiian & Oth. Pacific Islander	Other Race	Total Bi-Racial	Total Three or More Races
	Will County (MCD)												
19712483	Channahon	8,339	274	8,065	8,014	7,946	24	9	27	0	8	50	1
19717536	Crete	23,589	1,095	22,494	22,208	19,012	2,973	40	141	13	29	257	29
19718199	Custer	1,463	14	1,449	1,440	1,435	1	2	2	0	0	9	0
19721241	Du Page	71,745	8,242	63,503	62,167	46,685	11,187	112	3,991	30	162	1,244	92
19726519	Florence	642	12	630	626	622	2	2	0	0	0	4	0
19727631	Frankfort	41,292	1,280	40,012	39,759	38,527	506	38	660	5	23	248	5
19731394	Green Garden	2,556	59	2,497	2,486	2,478	1	4	3	0	0	11	0
19735827	Homer	28,992	1,007	27,985	27,776	27,233	100	10	419	8	6	205	4
19738076	Jackson	3,541	123	3,418	3,400	3,328	43	11	14	3	1	18	0
19738583	Joliet	86,468	19,395	67,073	65,956	43,665	21,394	142	635	13	107	1,021	96
19744238	Lockport	42,048	3,674	38,374	37,901	32,489	4,735	72	554	14	37	440	33
19746370	Manhattan	5,615	132	5,483	5,440	5,413	13	4	10	0	0	40	3
19749958	Monee	13,294	423	12,871	12,597	6,266	6,206	8	78	1	38	239	35
19752597	New Lenox	29,730	946	28,784	28,636	28,371	118	22	121	0	4	146	2
19759065	Peotone	3,938	68	3,870	3,852	3,794	41	1	16	0	0	16	2
19760300	Plainfield	45,691	3,295	42,396	41,924	39,927	996	69	878	9	45	450	22
19763108	Reed	6,051	184	5,867	5,831	5,791	10	4	18	0	8	32	4
19776212	Troy	27,970	1,555	26,415	26,135	24,041	1,614	33	425	6	16	261	19
19779059	Washington	3,948	85	3,863	3,832	3,815	4	4	9	0	0	31	0
19779865	Wesley	2,568	65	2,503	2,495	2,327	143	17	4	0	4	8	0
19781035	Wheatland	44,349	1,677	42,672	42,183	37,262	1,816	46	2,999	16	44	447	42
19781711	Will	1,568	33	1,535	1,514	1,501	8	1	4	0	0	21	0
19782114	Wilmington	6,050	116	5,934	5,885	5,806	40	20	13	2	4	48	1
19782244	Wilton	819	14	805	795	789	5	1	0	0	0	10	0
	Municipalities												
00243	Addison	35,914	10,198	25,716	25,334	21,540	874	44	2,836	5	35	366	16
00685	Algonquin	23,276	948	22,328	22,126	21,327	194	20	542	2	41	196	6
01010	Alsip	19,725	1,727	17,998	17,578	15,122	1,982	25	411	5	33	406	14
01595	Antioch	8,788	388	8,400	8,325	8,098	91	29	102	1	4	68	7
02154	Arlington Heights	76,031	3,393	72,638	71,977	66,612	706	35	4,534	22	68	635	26
03012	Aurora	142,990	46,557	96,433	94,526	74,457	15,389	186	4,313	28	153	1,786	121
03610	Bannockburn	1,429	50	1,379	1,350	1,229	47	1	72	1	0	29	0
03844	Barrington	10,168	237	9,931	9,857	9,570	63	10	203	0	11	73	1
03883	Barrington Hills	3,915	75	3,840	3,818	3,647	18	0	153	0	0	22	0
04013	Bartlett	36,706	2,024	34,682	34,304	30,673	706	30	2,854	8	33	365	13

DATA FROM 2000 CENSUS -- PL94-171 FILE (AS COUNTED), APRIL 2000

REGIONAL SUMMARY REPORT EXTRACTED AND PRINTED BY NORTHEASTERN ILLINOIS PLANNING COMMISSION AND CHICAGO AREA GEOGRAPHIC INFORMATION STUDY, UIC

Consult User Notes for Definitions and Limitations

GEOGRAPHY:

REGION, COUNTY, MCD (Political Township), MUNICIPALITY, CHICAGO COMMUNITY AREA, and CHICAGO WARD

Table 1. Population by Race and Hispanic Origin, for All Ages

Source: U.S. Census Bureau, Census 2000, Redistricting Data Summary File, Tables PL1 and PL2, March 2001.

				Non-Hispanic Population									
					One Race Only							Two or More Races	
Geocode	Areaname	Total Population	Total Hispanic Population	Total Non-Hispanic Population	Total One Race Only	White	Black or African American	American Indian & Alaska Native	Asian	Native Hawaiian & Oth. Pacific Islander	Other Race	Total Bi-Racial	Total Three or More Races
04078	Batavia	23,866	1,257	22,609	22,396	21,504	540	16	319	1	16	192	21
04303	Beach Park	10,072	1,368	8,704	8,560	7,922	450	20	146	3	19	135	9
04572	Bedford Park	574	38	536	530	522	6	1	1	0	0	6	0
04585	Beecher	2,033	36	1,997	1,979	1,969	0	1	9	0	0	18	0
04975	Bellwood	20,535	1,631	18,904	18,693	1,803	16,673	20	189	3	5	197	14
05248	Bensenville	20,703	7,690	13,013	12,685	10,779	537	21	1,307	5	36	322	6
05404	Berkeley	5,245	814	4,431	4,371	2,712	1,447	4	198	0	10	57	3
05573	Berwyn	54,016	20,543	33,473	32,577	30,476	588	88	1,351	4	70	866	30
06587	Bloomingdale	21,675	1,074	20,601	20,350	17,854	551	21	1,906	1	17	241	10
06704	Blue Island	23,463	8,899	14,564	14,246	8,498	5,599	40	78	6	25	304	14
07133	Bolingbrook	56,321	7,371	48,950	47,791	32,618	11,324	83	3,570	26	170	1,071	88
07770	Braidwood	5,203	147	5,056	5,023	4,985	9	4	17	0	8	29	4
08225	Bridgeview	15,335	1,445	13,890	13,163	12,589	126	25	340	0	83	718	9
08446	Broadview	8,264	325	7,939	7,814	1,676	6,012	9	108	0	9	113	12
08576	Brookfield	19,085	1,537	17,548	17,383	16,961	165	16	235	2	4	160	5
09447	Buffalo Grove	42,909	1,425	41,484	41,116	37,121	317	16	3,613	5	44	364	4
09531	Bull Valley	726	16	710	704	687	4	0	8	1	4	6	0
09642	Burbank	27,902	3,095	24,807	24,118	23,515	67	23	481	6	26	681	8
09759	Burlington	452	3	449	444	438	0	0	6	0	0	5	0
09798	Burnham	4,170	635	3,535	3,473	1,172	2,248	6	42	1	4	57	5
09980	Burr Ridge	10,408	304	10,104	9,948	8,698	102	1	1,136	3	8	156	0
10487	Calumet City	39,071	4,242	34,829	34,250	13,421	20,530	47	205	16	31	518	61
10513	Calumet Park	8,516	659	7,857	7,785	720	7,036	13	6	1	9	59	13
11332	Carol Stream	40,438	4,055	36,383	35,809	29,524	1,689	38	4,496	3	59	550	24
11358	Carpentersville	30,586	12,410	18,176	17,780	15,862	1,234	83	568	6	27	380	16
11592	Cary	15,531	843	14,688	14,606	14,311	60	18	210	4	3	82	0
12476	Channahon	7,344	267	7,077	7,027	6,962	31	7	17	0	10	49	1
14000	Chicago	2,896,016	753,644	2,142,372	2,094,898	907,166	1,053,739	4,253	124,437	972	4,331	44,919	2,555
14026	Chicago Heights	32,776	7,790	24,986	24,596	12,062	12,305	48	138	4	39	376	14
14065	Chicago Ridge	14,127	883	13,244	12,624	12,052	337	22	203	0	10	612	8
14351	Cicero	85,616	66,299	19,317	18,448	16,787	674	139	771	13	64	851	18
14572	Clarendon Hills	7,610	180	7,430	7,356	7,019	64	1	268	0	4	72	2
15170	Coal City	4,797	91	4,706	4,681	4,662	6	11	1	1	0	25	0
16691	Country Club Hills	16,169	280	15,889	15,617	2,248	13,167	19	164	0	19	236	36
16873	Countryside	5,991	410	5,581	5,507	5,285	124	3	90	0	5	72	2
17458	Crest Hill	13,329	1,174	12,155	12,027	9,246	2,591	19	150	10	11	121	7
17497	Crestwood	11,251	414	10,837	10,735	10,139	498	12	82	0	4	98	4
17523	Crete	7,346	267	7,079	7,011	6,192	759	2	55	1	2	61	7

DATA FROM 2000 CENSUS -- PL94-171 FILE (AS COUNTED), APRIL 2000

REGIONAL SUMMARY REPORT EXTRACTED AND PRINTED BY NORTHEASTERN ILLINOIS PLANNING COMMISSION AND CHICAGO AREA GEOGRAPHIC INFORMATION STUDY, UIC

Consult User Notes for Definitions and Limitations

GEOGRAPHY:

REGION, COUNTY, MCD (Political Township), MUNICIPALITY, CHICAGO COMMUNITY AREA, and CHICAGO WARD

Table 1. Population by Race and Hispanic Origin, for All Ages

Source: U.S. Census Bureau, Census 2000, Redistricting Data Summary File, Tables PL1 and PL2, March 2001.

				Non-Hispanic Population									
					One Race Only							Two or More Races	
Geocode	Areaname	Total Population	Total Hispanic Population	Total Non-Hispanic Population	Total One Race Only	White	Black or African American	American Indian & Alaska Native	Asian	Native Hawaiian & Oth. Pacific Islander	Other Race	Total Bi-Racial	Total Three or More Races
17887	Crystal Lake	38,000	2,662	35,338	35,071	34,067	193	53	735	4	19	249	18
18628	Darien	22,860	831	22,029	21,793	18,673	437	25	2,631	6	21	226	10
18992	Deerfield	18,420	312	18,108	17,988	17,434	58	7	465	3	21	117	3
19083	Deer Park	3,102	47	3,055	3,035	2,935	18	1	75	1	5	17	3
19642	Des Plaines	58,720	8,229	50,491	49,797	44,635	558	73	4,459	9	63	674	20
19837	Diamond	1,393	49	1,344	1,330	1,320	0	9	1	0	0	14	0
20149	Dixmoor	3,934	716	3,218	3,169	933	2,224	7	5	0	0	45	4
20292	Dolton	25,614	791	24,823	24,573	3,390	20,973	28	144	4	34	219	31
20591	Downers Grove	48,724	1,747	46,977	46,557	42,777	911	43	2,773	5	48	399	21
21696	East Dundee	2,955	116	2,839	2,809	2,725	29	3	51	0	1	28	2
21904	East Hazel Crest	1,607	116	1,491	1,450	842	597	0	10	0	1	40	1
22931	Elburn	2,756	59	2,697	2,681	2,664	3	4	9	0	1	16	0
23074	Elgin	94,487	32,430	62,057	60,752	50,831	6,100	135	3,600	14	72	1,248	57
23256	Elk Grove Village	34,727	2,165	32,562	32,192	28,599	481	24	3,034	15	39	357	13
23620	Elmhurst	42,762	1,717	41,045	40,706	38,706	388	17	1,562	7	26	334	5
23724	Elmwood Park	25,405	2,798	22,607	22,176	21,490	129	20	522	6	9	426	5
23945	Elwood	1,620	65	1,555	1,546	1,536	0	5	5	0	0	9	0
24582	Evanston	74,239	4,539	69,700	67,824	46,444	16,449	92	4,505	52	282	1,711	165
24634	Evergreen Park	20,821	831	19,990	19,814	17,895	1,627	16	254	3	19	170	6
26571	Flossmoor	9,301	223	9,078	8,939	6,041	2,490	2	393	0	13	125	14
26710	Ford Heights	3,456	87	3,369	3,348	47	3,296	1	3	0	1	20	1
26935	Forest Park	15,688	1,230	14,458	14,124	8,169	4,824	21	1,059	11	40	302	32
26987	Forest View	778	81	697	688	685	3	0	0	0	0	9	0
27442	Fox Lake	9,178	533	8,645	8,562	8,405	69	20	60	5	3	78	5
27533	Fox River Grove	4,862	186	4,676	4,635	4,542	24	6	62	0	1	41	0
27572	Fox River Valley Gardens	788	22	766	762	749	4	0	8	1	0	3	1
27624	Frankfort	10,391	240	10,151	10,098	9,592	257	11	221	0	17	50	3
27702	Franklin Park	19,434	7,399	12,035	11,867	11,251	112	13	478	1	12	166	2
28872	Geneva	19,515	541	18,974	18,895	18,436	196	8	244	4	7	76	3
29171	Gilberts	1,279	43	1,236	1,230	1,204	2	3	21	0	0	6	0
29652	Glencoe	8,762	108	8,654	8,575	8,239	176	4	147	0	9	68	11
29730	Glendale Heights	31,765	5,842	25,923	25,318	17,409	1,494	48	6,303	24	40	592	13
29756	Glen Ellyn	26,999	1,275	25,724	25,377	23,476	570	26	1,276	2	27	339	8
29938	Glenview	41,847	1,702	40,145	39,676	34,778	646	23	4,183	7	39	454	15
30029	Glenwood	9,000	452	8,548	8,463	4,399	3,983	5	56	9	11	77	8
30120	Godley	594	36	558	556	555	1	0	0	0	0	2	0
30328	Golf	451	3	448	448	444	0	0	4	0	0	0	0
31121	Grayslake	18,506	920	17,586	17,410	16,293	288	29	781	4	15	173	3

DATA FROM 2000 CENSUS -- PL94-171 FILE (AS COUNTED), APRIL 2000

REGIONAL SUMMARY REPORT EXTRACTED AND PRINTED BY NORTHEASTERN ILLINOIS PLANNING COMMISSION AND CHICAGO AREA GEOGRAPHIC INFORMATION STUDY, UIC

Consult User Notes for Definitions and Limitations

GEOGRAPHY:

REGION, COUNTY, MCD (Political Township), MUNICIPALITY, CHICAGO COMMUNITY AREA, and CHICAGO WARD

Table 1. Population by Race and Hispanic Origin, for All Ages

Source: U.S. Census Bureau, Census 2000, Redistricting Data Summary File, Tables PL1 and PL2, March 2001.

				Non-Hispanic Population									
					One Race Only							Two or More Races	
Geocode	Areaname	Total Population	Total Hispanic Population	Total Non-Hispanic Population	Total One Race Only	White	Black or African American	American Indian & Alaska Native	Asian	Native Hawaiian & Oth. Pacific Islander	Other Race	Total Bi-Racial	Total Three or More Races
31446	Green Oaks	3,572	94	3,478	3,431	3,167	61	5	194	0	4	47	0
31667	Greenwood	244	16	228	225	219	0	0	6	0	0	3	0
32018	Gurnee	28,834	1,738	27,096	26,594	22,705	1,442	39	2,345	9	54	481	21
32200	Hainesville	2,129	198	1,931	1,901	1,751	31	2	116	0	1	30	0
32525	Hampshire	2,900	70	2,830	2,815	2,802	3	6	4	0	0	14	1
32746	Hanover Park	38,278	10,233	28,045	27,357	20,474	2,243	61	4,520	5	54	644	44
33331	Harvard	7,996	3,023	4,973	4,919	4,741	46	23	109	0	0	51	3
33383	Harvey	30,000	3,834	26,166	25,813	1,903	23,732	37	103	5	33	318	35
33435	Harwood Heights	8,297	484	7,813	7,743	7,339	22	15	364	2	1	70	0
33630	Hawthorn Woods	6,002	124	5,878	5,826	5,592	41	1	185	4	3	50	2
33695	Hazel Crest	14,816	494	14,322	14,107	2,708	11,227	16	138	3	15	185	30
33851	Hebron	1,038	55	983	983	973	4	0	1	0	5	0	0
34514	Hickory Hills	13,926	1,129	12,797	12,439	11,949	161	20	288	1	20	355	3
34722	Highland Park	31,365	2,792	28,573	28,346	27,112	488	8	707	2	29	208	19
34865	Highwood	4,143	1,584	2,559	2,532	2,347	79	9	86	2	9	27	0
35086	Hillside	8,155	1,068	7,087	6,945	3,533	2,975	9	418	1	9	137	5
35307	Hinsdale	17,349	414	16,935	16,815	15,884	136	9	775	0	11	116	4
35385	Hodgkins	2,134	933	1,201	1,190	1,187	0	2	1	0	0	11	0
35411	Hoffman Estates	49,495	5,198	44,297	43,496	33,789	2,141	54	7,429	10	73	754	47
35515	Holiday Hills	831	43	788	787	770	10	3	3	1	0	1	0
35866	Hometown	4,467	171	4,296	4,257	4,234	0	7	13	0	3	38	1
35879	Homewood	19,543	597	18,946	18,707	14,936	3,403	15	305	10	38	225	14
36750	Huntley	5,730	245	5,485	5,439	5,293	22	3	120	0	1	45	1
37218	Indian Creek	194	8	186	185	180	0	0	1	0	4	1	0
37257	Indian Head Park	3,685	72	3,613	3,595	3,486	31	1	73	1	3	15	3
37608	Inverness	6,749	128	6,621	6,594	6,110	45	6	420	6	7	25	2
37894	Island Lake	8,153	679	7,474	7,420	7,233	40	7	132	1	7	52	2
37907	Itasca	8,302	581	7,721	7,538	6,890	140	16	484	2	6	182	1
38479	Johnsburg	5,391	82	5,309	5,284	5,264	7	3	9	0	1	22	3
38570	Joliet	106,221	19,552	86,669	85,402	64,811	19,125	159	1,190	14	103	1,171	96
38830	Justice	12,193	928	11,265	10,790	8,127	2,420	12	207	2	22	468	7
39519	Kenilworth	2,494	34	2,460	2,459	2,398	4	1	56	0	0	1	0
39883	Kildeer	3,460	80	3,380	3,363	3,188	27	0	148	0	0	17	0
40767	La Grange	15,608	572	15,036	14,933	13,816	935	13	156	1	12	102	1
40793	La Grange Park	13,295	472	12,823	12,711	12,061	399	12	217	3	19	108	4
40884	Lake Barrington	4,757	47	4,710	4,678	4,589	20	9	51	3	6	26	6
40910	Lake Bluff	6,056	72	5,984	5,952	5,710	31	1	198	2	10	31	1
41105	Lake Forest	20,059	376	19,683	19,539	18,537	263	8	691	26	14	138	6

DATA FROM 2000 CENSUS -- PL94-171 FILE (AS COUNTED), APRIL 2000

REGIONAL SUMMARY REPORT EXTRACTED AND PRINTED BY NORTHEASTERN ILLINOIS PLANNING COMMISSION AND CHICAGO AREA GEOGRAPHIC INFORMATION STUDY, UIC

Consult User Notes for Definitions and Limitations

GEOGRAPHY:

REGION, COUNTY, MCD (Political Township), MUNICIPALITY, CHICAGO COMMUNITY AREA, and CHICAGO WARD

Table 1. Population by Race and Hispanic Origin, for All Ages

Source: U.S. Census Bureau, Census 2000, Redistricting Data Summary File, Tables PL1 and PL2, March 2001.

				Non-Hispanic Population									
					One Race Only							Two or More Races	
Geocode	Areaname	Total Population	Total Hispanic Population	Total Non-Hispanic Population	Total One Race Only	White	Black or African American	American Indian & Alaska Native	Asian	Native Hawaiian & Oth. Pacific Islander	Other Race	Total Bi-Racial	Total Three or More Races
41183	Lake in the Hills	23,152	1,462	21,690	21,459	20,324	337	27	757	4	10	200	31
41326	Lakemoor	2,788	196	2,592	2,554	2,479	18	2	51	0	4	38	0
41586	Lake Villa	5,864	181	5,683	5,604	5,335	145	7	96	5	16	69	10
41651	Lakewood	2,337	55	2,282	2,268	2,210	18	4	36	0	0	14	0
41742	Lake Zurich	18,104	1,005	17,099	16,972	16,115	142	18	689	2	6	119	8
42028	Lansing	28,332	1,624	26,708	26,477	23,238	2,983	22	201	12	21	217	14
42795	Lemont	13,098	393	12,705	12,637	12,469	39	12	107	3	7	60	8
43250	Libertyville	20,742	566	20,176	20,006	18,812	209	18	948	6	13	166	4
43406	Lily Lake	825	17	808	806	797	7	0	2	0	0	2	0
43666	Lincolnshire	6,108	153	5,955	5,902	5,630	31	2	227	4	8	52	1
43744	Lincolnwood	12,359	517	11,842	11,536	8,866	46	3	2,599	3	19	292	14
43770	Lindenhurst	12,539	508	12,031	11,893	11,320	169	17	369	1	17	129	9
43939	Lisle	21,182	1,163	20,019	19,773	16,954	727	31	2,052	3	6	232	14
44225	Lockport	15,191	660	14,531	14,399	14,080	164	33	114	1	7	117	15
44407	Lombard	42,322	2,012	40,310	39,751	35,591	1,125	40	2,970	6	19	538	21
44524	Long Grove	6,735	202	6,533	6,477	5,960	61	0	456	0	0	54	2
45421	Lynwood	7,377	337	7,040	6,936	3,516	3,337	11	67	0	5	85	19
45434	Lyons	10,255	1,668	8,587	8,345	8,079	98	12	143	4	9	235	7
45564	McCook	254	20	234	234	229	0	0	0	0	5	0	0
45616	McCullom Lake	1,038	44	994	991	975	9	3	3	1	0	3	0
45694	McHenry	21,501	1,527	19,974	19,853	19,536	62	43	191	8	13	110	11
46357	Manhattan	3,330	101	3,229	3,200	3,185	7	1	7	0	0	26	3
46604	Maple Park	765	19	746	741	733	0	3	1	0	4	5	0
46786	Marengo	6,355	826	5,529	5,487	5,441	16	12	18	0	0	42	0
47007	Markham	12,620	396	12,224	12,062	2,062	9,903	13	75	2	7	137	25
47540	Matteson	12,928	436	12,492	12,295	4,031	8,033	11	198	0	22	179	18
47774	Maywood	26,987	2,843	24,144	23,840	1,488	22,208	31	80	1	32	263	41
48242	Melrose Park	23,171	12,485	10,686	10,497	9,380	634	18	455	0	10	186	3
48554	Merrionette Park	1,999	83	1,916	1,896	1,753	132	0	10	0	1	20	0
48671	Mettawa	367	15	352	349	340	0	0	9	0	0	3	0
48892	Midlothian	14,315	976	13,339	13,181	12,037	869	16	233	3	23	151	7
49607	Minooka	3,971	113	3,858	3,838	3,815	6	5	12	0	0	18	2
49854	Mokena	14,583	421	14,162	14,084	13,812	71	8	183	5	5	78	0
49945	Monee	2,924	118	2,806	2,766	2,684	62	2	13	0	5	39	1
50218	Montgomery	5,471	741	4,730	4,681	4,452	162	19	44	2	2	48	1
50647	Morton Grove	22,451	988	21,463	21,085	15,938	135	13	4,958	1	40	368	10
51089	Mount Prospect	56,265	6,620	49,645	48,911	41,548	979	41	6,276	24	43	711	23
51349	Mundelein	30,935	7,487	23,448	23,110	20,566	464	20	2,025	10	25	325	13

DATA FROM 2000 CENSUS -- PL94-171 FILE (AS COUNTED), APRIL 2000

REGIONAL SUMMARY REPORT EXTRACTED AND PRINTED BY NORTHEASTERN ILLINOIS PLANNING COMMISSION AND CHICAGO AREA GEOGRAPHIC INFORMATION STUDY, UIC

Consult User Notes for Definitions and Limitations

GEOGRAPHY:

REGION, COUNTY, MCD (Political Township), MUNICIPALITY, CHICAGO COMMUNITY AREA, and CHICAGO WARD

Table 1. Population by Race and Hispanic Origin, for All Ages

Source: U.S. Census Bureau, Census 2000, Redistricting Data Summary File, Tables PL1 and PL2, March 2001.

				Non-Hispanic Population									
					One Race Only							Two or More Races	
Geocode	Areaname	Total Population	Total Hispanic Population	Total Non-Hispanic Population	Total One Race Only	White	Black or African American	American Indian & Alaska Native	Asian	Native Hawaiian & Oth. Pacific Islander	Other Race	Total Bi-Racial	Total Three or More Races
51622	Naperville	128,358	4,160	124,198	122,852	106,386	3,828	134	12,351	23	130	1,273	73
52584	New Lenox	17,771	563	17,208	17,120	16,991	53	10	64	0	2	86	2
53000	Niles	30,068	1,512	28,556	28,074	24,133	123	8	3,792	3	15	473	9
53377	Norridge	14,582	553	14,029	13,920	13,492	13	8	396	1	10	106	3
53442	North Aurora	10,585	1,025	9,560	9,438	8,671	464	16	269	2	16	110	12
53455	North Barrington	2,918	71	2,847	2,834	2,769	14	0	46	1	4	12	1
53481	Northbrook	33,435	616	32,819	32,529	29,346	190	8	2,952	3	30	274	16
53559	North Chicago	35,918	6,552	29,366	28,519	14,028	12,853	230	1,268	49	91	758	89
53663	Northfield	5,389	90	5,299	5,252	4,917	27	2	300	0	6	43	4
53871	Northlake	11,878	4,133	7,745	7,644	6,913	277	20	425	1	8	94	7
54144	North Riverside	6,688	544	6,144	6,096	5,715	197	7	173	0	4	46	2
54534	Oak Brook	8,702	208	8,494	8,356	6,480	119	0	1,750	1	6	129	9
54560	Oakbrook Terrace	2,300	95	2,205	2,165	1,791	90	0	281	1	2	40	0
54638	Oak Forest	28,051	1,645	26,406	26,086	24,297	1,006	30	736	4	13	308	12
54820	Oak Lawn	55,245	2,942	52,303	51,391	49,689	666	59	941	5	31	899	13
54885	Oak Park	52,524	2,374	50,150	48,885	34,767	11,685	61	2,171	16	185	1,162	103
55041	Oakwood Hills	2,194	74	2,120	2,103	2,083	8	5	7	0	0	16	1
55639	Old Mill Creek	251	6	245	241	218	6	0	16	0	1	4	0
55938	Olympia Fields	4,732	86	4,646	4,600	1,980	2,446	2	160	1	11	43	3
56627	Orland Hills	6,779	409	6,370	6,234	5,649	345	10	224	0	6	133	3
56640	Orland Park	51,077	1,874	49,203	48,712	46,478	367	29	1,763	12	63	481	10
57225	Palatine	65,479	9,247	56,232	55,445	49,029	1,343	68	4,928	22	55	750	37
57381	Palos Heights	11,260	161	11,099	11,021	10,727	47	9	232	0	6	70	8
57394	Palos Hills	17,665	854	16,811	16,358	14,897	960	12	468	2	19	443	10
57407	Palos Park	4,689	99	4,590	4,566	4,466	12	2	81	0	5	23	1
57654	Park City	6,637	2,506	4,131	3,967	2,865	493	10	583	4	12	158	6
57732	Park Forest	23,462	1,169	22,293	21,841	12,412	9,144	34	188	16	47	391	61
57875	Park Ridge	37,775	1,113	36,662	36,451	35,307	85	20	996	16	27	197	14
59052	Peotone	3,385	46	3,339	3,311	3,285	9	2	15	0	0	26	2
59572	Phoenix	2,157	87	2,070	2,048	29	2,009	5	1	0	4	17	5
59988	Pingree Grove	124	5	119	119	119	0	0	0	0	0	0	0
60287	Plainfield	13,038	504	12,534	12,440	12,144	109	7	163	1	16	90	4
61314	Posen	4,730	1,087	3,643	3,564	3,141	396	9	11	0	7	78	1
61678	Prairie Grove	960	12	948	941	923	6	2	10	0	0	7	0
62016	Prospect Heights	17,081	4,711	12,370	12,187	11,139	272	18	746	6	6	178	5
63641	Richmond	1,091	44	1,047	1,046	1,036	1	2	7	0	0	1	0
63706	Richton Park	12,533	484	12,049	11,849	4,232	7,374	26	188	4	25	176	24
64135	Ringwood	471	2	469	468	464	1	0	3	0	0	1	0

DATA FROM 2000 CENSUS -- PL94-171 FILE (AS COUNTED), APRIL 2000

REGIONAL SUMMARY REPORT EXTRACTED AND PRINTED BY NORTHEASTERN ILLINOIS PLANNING COMMISSION AND CHICAGO AREA GEOGRAPHIC INFORMATION STUDY, UIC

Consult User Notes for Definitions and Limitations

GEOGRAPHY:

REGION, COUNTY, MCD (Political Township), MUNICIPALITY, CHICAGO COMMUNITY AREA, and CHICAGO WARD

Table 1. Population by Race and Hispanic Origin, for All Ages

Source: U.S. Census Bureau, Census 2000, Redistricting Data Summary File, Tables PL1 and PL2, March 2001.

				Non-Hispanic Population									
					One Race Only							Two or More Races	
Geocode	Areaname	Total Population	Total Hispanic Population	Total Non-Hispanic Population	Total One Race Only	White	Black or African American	American Indian & Alaska Native	Asian	Native Hawaiian & Oth. Pacific Islander	Other Race	Total Bi-Racial	Total Three or More Races
64278	Riverdale	15,055	366	14,689	14,552	1,539	12,942	24	29	0	18	128	9
64304	River Forest	11,635	466	11,169	11,033	10,084	553	9	362	5	20	132	4
64343	River Grove	10,668	1,043	9,625	9,534	9,258	34	16	217	4	5	89	2
64421	Riverside	8,895	489	8,406	8,344	8,168	23	7	140	1	5	57	5
64538	Riverwoods	3,843	76	3,767	3,749	3,560	14	0	170	1	4	18	0
64616	Robbins	6,635	129	6,506	6,467	156	6,288	8	4	0	11	38	1
64902	Rockdale	1,888	415	1,473	1,447	1,413	13	8	7	0	6	26	0
65338	Rolling Meadows	24,604	4,725	19,879	19,629	17,282	662	28	1,623	7	27	240	10
65442	Romeoville	21,153	2,781	18,372	18,047	16,336	1,121	49	504	4	33	316	9
65806	Roselle	23,115	1,197	21,918	21,687	19,578	377	37	1,679	5	11	223	8
65819	Rosemont	4,224	1,493	2,731	2,684	2,445	50	1	186	1	1	47	0
66027	Round Lake	5,842	1,292	4,550	4,461	4,217	116	12	112	2	2	84	5
66040	Round Lake Beach	25,859	8,084	17,775	17,416	16,057	740	72	518	4	25	336	23
66053	Round Lake Heights	1,347	288	1,059	1,028	982	26	2	15	1	2	30	1
66066	Round Lake Park	6,038	1,584	4,454	4,387	4,245	91	15	32	1	3	64	3
66703	St. Charles	27,896	1,535	26,361	26,188	25,212	450	20	494	1	11	158	15
67769	Sauk Village	10,411	1,224	9,187	8,981	5,540	3,338	17	68	4	14	190	16
68003	Schaumburg	75,386	3,988	71,398	70,298	56,953	2,479	66	10,661	42	97	1,072	28
68081	Schiller Park	11,850	2,598	9,252	9,017	8,169	211	15	598	2	22	223	12
69758	Shorewood	7,686	341	7,345	7,276	6,979	180	11	102	1	3	63	6
70122	Skokie	63,348	3,620	59,728	57,971	41,549	2,798	65	13,425	15	119	1,707	50
70161	Sleepy Hollow	3,553	134	3,419	3,352	3,252	22	0	77	1	0	59	8
70564	South Barrington	3,760	69	3,691	3,631	3,043	33	2	541	1	11	56	4
70629	South Chicago Heights	3,970	718	3,252	3,180	2,857	274	6	38	1	4	64	8
70720	South Elgin	16,100	1,664	14,436	14,215	12,894	412	21	873	1	14	215	6
70850	South Holland	22,147	836	21,311	21,095	9,664	11,195	24	190	2	20	188	28
72052	Spring Grove	3,880	69	3,811	3,776	3,728	5	3	35	4	1	31	4
72520	Steger	9,682	781	8,901	8,755	8,053	606	28	46	6	16	126	20
72676	Stickney	6,148	1,323	4,825	4,782	4,689	17	11	65	0	0	40	3
72923	Stone Park	5,127	4,057	1,070	1,033	829	86	13	104	1	0	34	3
73157	Streamwood	36,407	6,108	30,299	29,709	25,130	1,352	47	3,135	2	43	569	21
73391	Sugar Grove	3,909	173	3,736	3,706	3,626	54	1	20	0	5	30	0
73638	Summit	10,637	5,156	5,481	5,346	3,912	1,261	17	150	0	6	128	7
74275	Symerton	106	0	106	106	105	1	0	0	0	0	0	0
75081	Third Lake	1,355	45	1,310	1,295	1,267	5	0	23	0	0	12	3
75185	Thornton	2,582	107	2,475	2,454	2,425	21	2	6	0	0	20	1
75484	Tinley Park	48,401	1,998	46,403	45,936	43,787	923	34	1,143	8	41	456	11
75874	Tower Lakes	1,310	18	1,292	1,281	1,266	4	1	10	0	0	11	0

DATA FROM 2000 CENSUS -- PL94-171 FILE (AS COUNTED), APRIL 2000

REGIONAL SUMMARY REPORT EXTRACTED AND PRINTED BY NORTHEASTERN ILLINOIS PLANNING COMMISSION AND CHICAGO AREA GEOGRAPHIC INFORMATION STUDY, UIC

Consult User Notes for Definitions and Limitations

GEOGRAPHY:

REGION, COUNTY, MCD (Political Township), MUNICIPALITY, CHICAGO COMMUNITY AREA, and CHICAGO WARD

Table 1. Population by Race and Hispanic Origin, for All Ages

Source: U.S. Census Bureau, Census 2000, Redistricting Data Summary File, Tables PL1 and PL2, March 2001.

				Non-Hispanic Population									
					One Race Only							Two or More Races	
Geocode	Areaname	Total Population	Total Hispanic Population	Total Non-Hispanic Population	Total One Race Only	White	Black or African American	American Indian & Alaska Native	Asian	Native Hawaiian & Oth. Pacific Islander	Other Race	Total Bi-Racial	Total Three or More Races
76160	Trout Valley	599	25	574	566	559	1	0	6	0	0	7	1
76706	Union	576	23	553	551	550	0	1	0	0	0	2	0
76935	University Park	6,662	120	6,542	6,370	765	5,566	5	21	1	12	141	31
77694	Vernon Hills	20,120	1,446	18,674	18,406	15,691	336	10	2,337	2	30	253	15
77993	Villa Park	22,075	2,770	19,305	19,037	17,820	368	25	804	3	17	260	8
78175	Virgil	266	5	261	259	255	3	0	1	0	0	2	0
78227	Volo	180	42	138	135	133	0	0	2	0	0	3	0
78370	Wadsworth	3,083	109	2,974	2,935	2,842	53	4	32	0	4	39	0
78929	Warrenville	13,363	1,349	12,014	11,899	11,106	304	17	458	5	9	115	0
79267	Wauconda	9,448	1,125	8,323	8,273	8,047	38	8	169	0	11	45	5
79293	Waukegan	87,901	39,396	48,505	47,235	27,186	16,354	168	3,092	37	398	1,195	75
79397	Wayne	2,137	80	2,057	2,035	1,966	8	1	60	0	0	22	0
80047	Westchester	16,824	956	15,868	15,719	13,919	1,207	4	576	1	12	147	2
80060	West Chicago	23,469	11,405	12,064	11,876	11,052	326	26	448	7	17	183	5
80125	West Dundee	5,428	231	5,197	5,122	4,951	33	13	120	0	5	67	8
80242	Western Springs	12,493	212	12,281	12,238	12,118	23	4	90	0	3	36	7
80645	Westmont	24,554	1,714	22,840	22,473	18,193	1,309	25	2,921	0	25	349	18
81048	Wheaton	55,416	2,023	53,393	52,805	48,494	1,525	50	2,680	11	45	550	38
81087	Wheeling	34,496	7,135	27,361	26,970	22,892	799	35	3,183	18	43	376	15
81919	Willowbrook	8,967	382	8,585	8,462	7,348	213	3	890	3	5	119	4
82049	Willow Springs	5,027	254	4,773	4,676	4,542	36	5	93	0	0	95	2
82075	Wilmette	27,651	574	27,077	26,798	24,343	147	6	2,254	4	44	266	13
82101	Wilmington	5,134	100	5,034	4,997	4,929	38	17	11	1	1	37	0
82400	Winfield	8,718	233	8,485	8,405	8,029	108	7	255	2	4	72	8
82530	Winnetka	12,419	156	12,263	12,191	11,848	31	2	302	0	8	69	3
82686	Winthrop Harbor	6,670	303	6,367	6,291	6,088	37	25	124	1	16	76	0
82855	Wonder Lake	1,345	60	1,285	1,277	1,266	5	1	4	0	1	8	0
82985	Wood Dale	13,535	1,768	11,767	11,587	11,048	71	10	439	7	12	180	0
83245	Woodridge	30,934	2,839	28,095	27,652	21,671	2,440	30	3,472	3	36	408	35
83349	Woodstock	20,151	3,830	16,321	16,156	15,511	195	30	400	0	20	160	5
83518	Worth	11,047	669	10,378	10,187	9,850	175	11	133	1	17	190	1
84220	Zion	22,866	3,487	19,379	18,722	12,120	6,051	58	408	7	78	594	63
	Chicago Community Area												
01	Rogers Park	63,484	17,639	45,845	43,554	20,170	18,767	194	4,063	47	313	2,142	149
02	West Ridge	73,199	11,353	61,846	58,291	36,403	4,962	170	16,347	36	373	3,468	87
03	Uptown	63,551	12,674	50,877	48,905	26,784	13,415	255	8,206	49	196	1,853	119
04	Lincoln Square	44,574	11,831	32,743	31,262	23,716	1,342	116	5,921	20	147	1,429	52

DATA FROM 2000 CENSUS -- PL94-171 FILE (AS COUNTED), APRIL 2000

REGIONAL SUMMARY REPORT EXTRACTED AND PRINTED BY NORTHEASTERN ILLINOIS PLANNING COMMISSION AND CHICAGO AREA GEOGRAPHIC INFORMATION STUDY, UIC

Consult User Notes for Definitions and Limitations

GEOGRAPHY:

REGION, COUNTY, MCD (Political Township), MUNICIPALITY, CHICAGO COMMUNITY AREA, and CHICAGO WARD

Table 1. Population by Race and Hispanic Origin, for All Ages

Source: U.S. Census Bureau, Census 2000, Redistricting Data Summary File, Tables PL1 and PL2, March 2001.

				Non-Hispanic Population									
					One Race Only							Two or More Races	
Geocode	Areaname	Total Population	Total Hispanic Population	Total Non-Hispanic Population	Total One Race Only	White	Black or African American	American Indian & Alaska Native	Asian	Native Hawaiian & Oth. Pacific Islander	Other Race	Total Bi-Racial	Total Three or More Races
05	North Center	31,895	6,496	25,399	24,789	21,938	1,333	110	1,324	12	72	576	34
06	Lake View	94,817	8,268	86,549	85,057	75,363	4,193	139	5,143	53	166	1,414	78
07	Lincoln Park	64,320	3,254	61,066	60,231	54,341	3,323	86	2,325	22	134	783	52
08	Near North	72,811	2,805	70,006	68,923	50,397	13,884	68	4,434	43	97	996	87
09	Edison Park	11,259	463	10,796	10,733	10,503	19	6	200	0	5	61	2
10	Norwood Park	37,669	2,409	35,260	34,898	33,288	332	43	1,216	13	6	340	22
11	Jefferson Park	25,859	2,881	22,978	22,498	21,101	81	42	1,237	10	27	471	9
12	Forest Glen	18,165	1,389	16,776	16,486	14,793	71	25	1,586	3	8	274	16
13	North Park	18,514	2,652	15,862	15,283	10,336	452	37	4,415	14	29	556	23
14	Albany Park	57,655	26,741	30,914	28,361	15,866	1,907	133	10,178	19	258	2,503	50
15	Portage Park	65,340	15,022	50,318	48,439	45,418	336	106	2,467	21	91	1,848	31
16	Irving Park	58,643	25,401	33,242	31,688	25,912	1,121	139	4,362	29	125	1,508	46
17	Dunning	42,164	5,441	36,723	36,017	34,394	234	29	1,315	13	32	681	25
18	Montclare	12,646	4,865	7,781	7,518	6,892	264	16	337	3	6	254	9
19	Belmont Cragin	78,144	50,881	27,263	26,034	21,881	2,000	73	1,989	14	77	1,214	15
20	Hermosa	26,908	22,574	4,334	4,119	3,086	649	25	319	2	38	212	3
21	Avondale	43,083	26,700	16,383	14,548	12,757	669	83	953	22	64	1,812	23
22	Logan Square	82,715	53,833	28,882	27,516	21,742	4,290	164	1,087	23	210	1,283	83
23	Humboldt Park	65,836	31,607	34,229	33,802	2,184	31,207	85	239	23	64	408	19
24	West Town	87,435	40,966	46,469	44,303	34,445	7,979	159	1,510	58	152	2,075	91
25	Austin	117,527	4,841	112,686	111,857	5,662	105,369	100	642	16	68	711	118
26	West Garfield Park	23,019	201	22,818	22,758	133	22,564	20	18	1	22	58	2
27	East Garfield Park	20,881	207	20,674	20,581	235	20,296	7	25	4	14	88	5
28	Near West Side	46,419	4,415	42,004	41,356	11,731	24,546	52	4,861	85	81	608	40
29	North Lawndale	41,768	1,896	39,872	39,661	383	39,164	46	54	4	10	196	15
30	South Lawndale	91,071	75,613	15,458	15,182	3,210	11,759	61	116	2	34	252	24
31	Lower West Side	44,031	39,144	4,887	4,586	3,587	774	66	121	5	33	282	19
32	Loop	16,388	975	15,413	15,092	10,169	3,221	37	1,625	14	26	301	20
33	Near South Side	9,509	377	9,132	9,003	2,393	6,052	10	516	5	27	124	5
34	Armour Square	12,032	448	11,584	11,430	2,062	2,046	9	7,305	2	6	141	13
35	Douglas	26,470	295	26,175	25,872	1,745	22,635	61	1,390	9	32	263	40
36	Oakland	6,110	58	6,052	6,010	40	5,957	2	8	1	2	36	6
37	Fuller Park	3,420	116	3,304	3,269	18	3,225	10	6	3	7	33	2
38	Grand Boulevard	28,006	236	27,770	27,617	173	27,370	26	21	1	26	127	26
39	Kenwood	18,363	301	18,062	17,698	2,915	13,900	35	785	7	56	319	45
40	Washington Park	14,146	134	14,012	13,910	74	13,798	21	5	4	8	85	17
41	Hyde Park	29,920	1,230	28,690	27,854	13,020	11,290	31	3,366	16	131	762	74
42	Woodlawn	27,086	288	26,798	26,547	761	25,518	35	207	5	21	207	44

DATA FROM 2000 CENSUS -- PL94-171 FILE (AS COUNTED), APRIL 2000

REGIONAL SUMMARY REPORT EXTRACTED AND PRINTED BY NORTHEASTERN ILLINOIS PLANNING COMMISSION AND CHICAGO AREA GEOGRAPHIC INFORMATION STUDY, UIC

Consult User Notes for Definitions and Limitations

GEOGRAPHY:

REGION, COUNTY, MCD (Political Township), MUNICIPALITY, CHICAGO COMMUNITY AREA, and CHICAGO WARD

Table 1. Population by Race and Hispanic Origin, for All Ages

Source: U.S. Census Bureau, Census 2000, Redistricting Data Summary File, Tables PL1 and PL2, March 2001.

				Non-Hispanic Population									
					One Race Only							Two or More Races	
Geocode	Areaname	Total Population	Total Hispanic Population	Total Non-Hispanic Population	Total One Race Only	White	Black or African American	American Indian & Alaska Native	Asian	Native Hawaiian & Oth. Pacific Islander	Other Race	Total Bi-Racial	Total Three or More Races
43	South Shore	61,556	636	60,920	60,339	703	59,405	71	85	12	63	518	63
44	Chatham	37,275	220	37,055	36,760	121	36,538	32	24	20	25	240	55
45	Avalon Park	11,147	85	11,062	10,960	96	10,816	16	19	1	12	95	7
46	South Chicago	38,596	10,565	28,031	27,539	1,135	26,253	62	49	8	32	431	61
47	Burnside	3,294	34	3,260	3,228	40	3,180	1	7	0	0	31	1
48	Calumet Heights	15,974	747	15,227	15,080	206	14,817	15	33	5	4	127	20
49	Roseland	52,723	363	52,360	51,970	276	51,568	51	31	4	40	310	80
50	Pullman	8,921	795	8,126	8,045	757	7,262	7	15	0	4	61	20
51	South Deering	16,990	5,176	11,814	11,662	1,287	10,335	22	8	1	9	136	16
52	East Side	23,653	16,113	7,540	7,316	6,951	242	51	57	3	12	219	5
53	West Pullman	36,649	1,699	34,950	34,700	328	34,277	47	16	3	29	223	27
54	Riverdale	9,809	160	9,649	9,579	66	9,479	11	7	3	13	59	11
55	Hegewisch	9,781	2,820	6,961	6,760	6,553	130	26	32	2	17	191	10
56	Garfield Ridge	36,101	5,948	30,153	29,681	24,878	4,419	27	328	13	16	470	2
57	Archer Heights	12,644	5,485	7,159	6,901	6,752	74	6	48	7	14	257	1
58	Brighton Park	44,912	34,409	10,503	9,907	8,300	221	59	1,288	5	34	588	8
59	McKinley Park	15,962	9,819	6,143	5,962	4,607	116	22	1,212	0	5	174	7
60	Bridgeport	33,694	10,165	23,529	23,082	13,819	354	69	8,808	6	26	426	21
61	New City	51,721	25,948	25,773	25,292	6,789	18,252	48	146	9	48	451	30
62	West Elsdon	15,921	7,875	8,046	7,689	7,461	74	12	136	1	5	357	0
63	Gage Park	39,193	31,079	8,114	7,801	4,811	2,743	61	161	4	21	299	14
64	Clearing	22,331	4,688	17,643	17,376	17,047	137	19	152	3	18	264	3
65	West Lawn	29,235	15,179	14,056	13,626	12,540	760	30	272	4	20	423	7
66	Chicago Lawn	61,412	21,534	39,878	38,976	6,190	32,240	58	393	9	86	848	54
67	West Englewood	45,282	459	44,823	44,535	164	44,271	40	29	2	29	240	48
68	Englewood	40,222	347	39,875	39,625	178	39,352	37	27	6	25	223	27
69	Greater Grand Crossing	38,619	276	38,343	38,051	146	37,779	46	26	6	48	254	38
70	Ashburn	39,584	6,674	32,910	32,070	14,546	17,045	34	408	0	37	815	25
71	Auburn Gresham	55,928	347	55,581	55,239	237	54,862	72	45	1	22	307	35
72	Beverly	21,992	643	21,349	21,005	13,814	7,006	29	121	4	31	310	34
73	Washington Heights	29,843	231	29,612	29,364	193	29,108	33	9	9	12	212	36
74	Mt. Greenwood	18,820	723	18,097	17,891	17,127	672	12	61	7	12	194	12
75	Morgan Park	25,226	533	24,693	24,460	7,510	16,816	13	83	4	34	201	32
76	O'Hare Area	11,956	773	11,183	10,915	9,735	258	15	885	6	16	260	8
77	Edgewater	62,198	12,176	50,022	47,974	29,782	10,564	167	7,172	71	218	1,951	97
14000	Total, City of Chicago	2,896,016	753,644	2,142,372	2,094,898	907,166	1,053,739	4,253	124,437	972	4,331	44,919	2,555

DATA FROM 2000 CENSUS -- PL94-171 FILE (AS COUNTED), APRIL 2000

REGIONAL SUMMARY REPORT EXTRACTED AND PRINTED BY NORTHEASTERN ILLINOIS PLANNING COMMISSION AND CHICAGO AREA GEOGRAPHIC INFORMATION STUDY, UIC

Consult User Notes for Definitions and Limitations

GEOGRAPHY:

REGION, COUNTY, MCD (Political Township), MUNICIPALITY, CHICAGO COMMUNITY AREA, and CHICAGO WARD

Table 1. Population by Race and Hispanic Origin, for All Ages

Source: U.S. Census Bureau, Census 2000, Redistricting Data Summary File, Tables PL1 and PL2, March 2001.

				Non-Hispanic Population									
					One Race Only							Two or More Races	
Geocode	Areaname	Total Population	Total Hispanic Population	Total Non-Hispanic Population	Total One Race Only	White	Black or African American	American Indian & Alaska Native	Asian	Native Hawaiian & Oth. Pacific Islander	Other Race	Total Bi-Racial	Total Three or More Races
	Chicago Ward												
01	1st	52,951	28,104	24,847	23,753	17,804	5,060	85	679	36	89	1,052	42
02	2nd	54,361	1,987	52,374	51,619	10,220	36,920	106	4,192	95	86	682	73
03	3rd	40,385	3,004	37,381	37,191	500	36,519	47	75	4	46	174	16
04	4th	51,953	1,126	50,827	49,896	8,223	39,223	63	2,231	20	136	827	104
05	5th	55,302	931	54,371	53,609	8,231	43,190	77	1,997	15	99	688	74
06	6th	54,989	331	54,658	54,158	173	53,831	57	34	15	48	421	79
07	7th	54,593	4,124	50,469	49,795	1,147	48,447	56	70	17	58	592	82
08	8th	54,039	458	53,581	53,111	379	52,567	51	79	8	27	414	56
09	9th	52,008	2,352	49,656	49,244	1,020	48,066	58	37	11	52	346	66
10	10th	56,613	31,658	24,955	24,338	15,312	8,740	124	115	7	40	582	35
11	11th	64,228	26,444	37,784	37,002	24,507	2,209	117	10,115	10	44	750	32
12	12th	68,922	52,134	16,788	16,369	5,856	9,599	58	812	6	38	398	21
13	13th	64,382	27,275	37,107	35,751	32,855	2,161	53	617	9	56	1,339	17
14	14th	80,143	57,764	22,379	21,104	13,976	6,013	102	937	10	66	1,246	29
15	15th	56,057	6,005	50,052	49,603	2,892	46,365	52	240	4	50	394	55
16	16th	50,205	15,829	34,376	34,037	1,619	32,257	52	54	4	51	301	38
17	17th	49,264	332	48,932	48,614	152	48,322	58	48	6	28	254	64
18	18th	55,043	2,534	52,509	51,978	5,161	46,519	62	195	2	39	499	32
19	19th	54,546	1,764	52,782	52,071	38,364	13,326	48	252	15	66	652	59
20	20th	51,854	490	51,364	50,951	890	49,717	58	230	10	46	343	70
21	21st	51,751	386	51,365	51,013	279	50,636	38	31	6	23	296	56
22	22nd	59,734	48,358	11,376	11,180	1,521	9,560	31	44	1	23	188	8
23	23rd	63,691	16,949	46,742	45,875	43,515	1,703	54	550	20	33	865	2
24	24th	50,879	1,219	49,660	49,436	478	48,810	57	58	5	28	208	16
25	25th	55,954	40,176	15,778	15,293	5,263	2,230	71	7,686	5	38	448	37
26	26th	56,841	38,488	18,353	17,640	11,151	5,475	118	771	27	98	675	38
27	27th	61,287	5,960	55,327	54,604	16,835	35,942	70	1,637	23	97	664	59
28	28th	49,423	1,655	47,768	47,533	478	46,894	47	85	6	23	204	31
29	29th	61,949	12,482	49,467	49,042	3,716	44,562	65	643	14	42	393	32
30	30th	72,698	36,953	35,745	33,217	29,958	803	74	2,247	27	108	2,510	18
31	31st	65,045	54,038	11,007	10,471	6,847	2,776	72	656	11	109	525	11
32	32nd	57,204	10,736	46,468	45,165	41,659	1,571	137	1,689	27	82	1,252	51
33	33rd	63,695	34,070	29,625	27,632	19,855	1,718	162	5,685	27	185	1,955	38
34	34th	49,922	435	49,487	49,125	313	48,704	55	20	2	31	303	59
35	35th	57,588	40,066	17,522	16,203	11,792	3,351	109	822	10	119	1,239	80
36	36th	63,376	15,207	48,169	47,202	39,562	5,564	51	1,967	18	40	928	39
37	37th	56,120	5,480	50,640	50,260	998	49,002	35	172	8	45	330	50

DATA FROM 2000 CENSUS -- PL94-171 FILE (AS COUNTED), APRIL 2000

REGIONAL SUMMARY REPORT EXTRACTED AND PRINTED BY NORTHEASTERN ILLINOIS PLANNING COMMISSION AND CHICAGO AREA GEOGRAPHIC INFORMATION STUDY, UIC

Consult User Notes for Definitions and Limitations

GEOGRAPHY:

REGION, COUNTY, MCD (Political Township), MUNICIPALITY, CHICAGO COMMUNITY AREA, and CHICAGO WARD

Table 1. Population by Race and Hispanic Origin, for All Ages

Source: U.S. Census Bureau, Census 2000, Redistricting Data Summary File, Tables PL1 and PL2, March 2001.

				Non-Hispanic Population									
					One Race Only							Two or More Races	
Geocode	Areaname	Total Population	Total Hispanic Population	Total Non-Hispanic Population	Total One Race Only	White	Black or African American	American Indian & Alaska Native	Asian	Native Hawaiian & Oth. Pacific Islander	Other Race	Total Bi-Racial	Total Three or More Races
38	38th	66,011	14,412	51,599	49,845	46,562	477	96	2,626	13	71	1,714	40
39	39th	64,291	20,244	44,047	41,602	26,882	1,635	126	12,711	28	220	2,375	70
40	40th	58,652	14,757	43,895	41,545	26,660	4,326	164	10,132	29	234	2,252	98
41	41st	56,127	3,305	52,822	52,183	49,387	582	61	2,112	18	23	612	27
42	42nd	68,102	3,530	64,572	63,417	49,846	6,699	84	6,626	44	118	1,097	58
43	43rd	57,668	2,231	55,437	54,721	49,743	2,565	76	2,194	23	120	665	51
44	44th	58,758	3,787	54,971	54,132	48,848	1,909	64	3,174	37	100	796	43
45	45th	60,653	8,518	52,135	50,954	47,452	252	105	3,053	26	66	1,133	48
46	46th	56,587	9,763	46,824	45,240	28,324	11,380	207	5,145	49	135	1,502	82
47	47th	52,108	12,145	39,963	38,784	33,419	1,713	160	3,311	30	151	1,119	60
48	48th	56,246	8,497	47,749	45,884	25,966	11,508	166	7,974	55	215	1,760	105
49	49th	59,435	15,843	43,592	41,401	18,833	18,146	165	3,915	50	292	2,060	131
50	50th	62,383	9,308	53,075	50,105	31,743	4,195	149	13,692	29	297	2,897	73
14000	Total, City of Chicago	2,896,016	753,644	2,142,372	2,094,898	907,166	1,053,739	4,253	124,437	972	4,331	44,919	2,555

DATA FROM 2000 CENSUS -- PL94-171 FILE (AS COUNTED), APRIL 2000

REGIONAL SUMMARY REPORT EXTRACTED AND PRINTED BY NORTHEASTERN ILLINOIS PLANNING COMMISSION AND CHICAGO AREA GEOGRAPHIC INFORMATION STUDY, UIC

Consult User Notes for Definitions and Limitations

GEOGRAPHY:

REGION, COUNTY, MCD (Political Township), MUNICIPALITY, CHICAGO COMMUNITY AREA, and CHICAGO WARD

Table 2. Population by Race Alone or in Combination, for All Ages

Source: U.S. Census Bureau, Census 2000, Redistricting Data Summary File, Table PL1 , March 2001.

			Population by Race Alone						Race in Combination Only							
Geocode	Areaname	Total Population	White	Black or African American	American Indian & Alaska Native	Asian	Native Hawaiian & Oth. Pacific Islander	Other Race	White	Black or African American	American Indian & Alaska Native	Asian	Native Hawaiian & Oth. Pacific Islander	Other Race	Total Bi-Racial	Total Three or More Races
1600	Total, Northeastern Illinois	8,091,720	5,277,480	1,555,013	21,555	378,730	3,447	670,919	152,008	41,776	26,894	40,680	5,693	111,215	176,351	8,225
	Counties															
031	Cook County	5,376,741	3,025,760	1,405,361	15,496	260,170	2,561	531,170	110,720	30,420	18,445	27,381	4,139	88,069	130,183	6,040
043	DuPage County	904,161	759,924	27,600	1,520	71,252	217	28,166	12,908	2,790	2,469	5,689	518	7,276	14,855	627
089	Kane County	404,119	320,340	23,279	1,255	7,296	144	42,870	7,813	2,224	1,225	1,449	188	5,323	8,604	331
097	Lake County	644,356	516,189	44,741	1,801	25,105	308	43,283	10,923	3,274	2,307	3,510	540	5,992	12,298	631
111	McHenry County	260,077	244,240	1,523	445	3,782	55	7,211	2,597	517	674	768	90	1,137	2,690	131
197	Will County	502,266	411,027	52,509	1,038	11,125	162	18,219	7,047	2,551	1,774	1,883	218	3,418	7,721	465
	Political Townships															
	Cook County (MCD)															
03103831	Barrington	14,026	12,358	95	9	1,279	2	109	151	24	24	96	17	50	164	10
03105586	Berwyn	54,016	39,667	702	239	1,400	14	10,040	1,832	170	233	249	29	1,477	1,885	69
03106561	Bloom	93,901	54,192	30,689	262	743	31	5,916	1,693	886	427	231	42	1,008	1,933	135
03107939	Bremen	109,575	71,253	32,271	173	1,612	21	2,598	1,352	586	421	313	22	716	1,544	103
03110474	Calumet	22,374	6,277	12,887	107	45	7	2,498	421	185	114	46	20	355	524	29
03114000	Chicago-Cook	2,896,014	1,215,315	1,065,009	10,290	125,972	1,788	393,203	67,005	19,212	10,608	14,543	2,827	59,052	80,542	3,895
03114364	Cicero	85,616	41,327	956	759	828	38	38,277	3,102	157	358	212	47	3,032	3,387	44
03123243	Elk Grove	94,969	75,766	2,064	194	9,979	57	4,877	1,652	300	291	637	64	1,177	1,976	56
03124595	Evanston	74,239	48,429	16,704	140	4,524	64	2,116	1,616	1,179	333	637	86	884	2,066	196
03132694	Hanover	83,471	63,306	3,443	261	6,529	37	7,726	1,807	365	319	580	102	1,254	2,092	77
03142808	Lemont	18,002	17,512	55	21	175	5	116	110	24	33	29	0	48	110	8
03143120	Leyden	94,685	80,095	1,297	281	2,855	33	7,812	2,155	194	297	358	28	1,652	2,258	54
03145447	Lyons	109,264	94,888	5,328	190	1,805	13	4,760	2,118	245	304	507	45	1,406	2,221	59
03146162	Maine	135,623	109,907	1,956	284	16,345	32	4,407	2,122	280	381	1,087	78	1,511	2,625	67
03152909	New Trier	56,716	52,260	386	18	3,256	9	219	526	80	80	382	19	98	528	40
03153013	Niles	102,638	74,435	3,030	143	20,502	19	1,631	2,332	384	222	1,295	107	1,531	2,777	101
03153676	Northfield	82,880	71,092	1,059	64	8,618	18	960	954	156	110	500	46	406	1,040	29
03154430	Norwood Park	26,176	24,713	41	29	803	4	301	275	16	44	89	10	144	277	8
03154898	Oak Park	52,524	36,124	11,788	81	2,178	16	857	1,210	764	278	425	40	390	1,345	135
03156614	Orland	91,418	85,027	1,188	95	2,926	24	927	1,122	92	151	348	47	726	1,210	21
03157238	Palatine	112,740	93,958	2,391	236	9,507	47	4,731	1,633	328	258	702	56	840	1,799	71
03157355	Palos	53,419	48,503	1,205	61	1,333	4	742	1,508	63	130	233	15	1,225	1,545	26
03162133	Proviso	155,831	80,281	57,038	310	3,643	38	11,578	2,256	1,143	535	484	71	1,560	2,794	149
03163498	Rich	67,623	30,742	33,561	118	1,095	29	740	955	890	363	235	21	375	1,190	148
03164317	River Forest	11,635	10,396	560	11	364	5	114	158	42	30	71	1	76	178	7
03164434	Riverside	15,704	14,765	185	16	257	2	305	147	12	36	62	7	91	167	7
03168016	Schaumburg	134,114	104,085	5,319	193	17,789	42	3,978	2,150	497	442	1,115	98	1,206	2,621	87
03172689	Stickney	38,673	35,017	108	63	617	7	1,784	1,045	42	129	130	13	810	1,062	15
03175198	Thornton	180,802	66,083	104,183	352	1,020	70	6,295	1,912	1,507	724	384	66	1,264	2,555	244
03181100	Wheeling	155,834	133,876	1,987	211	10,030	65	7,185	2,186	293	320	786	66	1,377	2,414	66
03183531	Worth	152,239	134,111	7,876	285	2,141	20	4,368	3,215	304	450	615	49	2,328	3,354	84

Northeastern Illinois Planning Commission
222 S. Riverside Plaza, Suite 1800, Chicago IL 60606
(312) 454-0400 x610

DATA FROM 2000 CENSUS -- PL94-171 FILE (AS COUNTED), APRIL 2000

REGIONAL SUMMARY REPORT EXTRACTED AND PRINTED BY NORTHEASTERN ILLINOIS PLANNING COMMISSION AND CHICAGO AREA GEOGRAPHIC INFORMATION STUDY, UIC

Consult User Notes for Definitions and Limitations

GEOGRAPHY:

REGION, COUNTY, MCD (Political Township), MUNICIPALITY, CHICAGO COMMUNITY AREA, and CHICAGO WARD

Table 2. Population by Race Alone or in Combination, for All Ages

Source: U.S. Census Bureau, Census 2000, Redistricting Data Summary File, Table PL1 , March 2001.

			Population by Race Alone						Race in Combination Only							
Geocode	Areaname	Total Population	White	Black or African American	American Indian & Alaska Native	Asian	Native Hawaiian & Oth. Pacific Islander	Other Race	White	Black or African American	American Indian & Alaska Native	Asian	Native Hawaiian & Oth. Pacific Islander	Other Race	Total Bi-Racial	Total Three or More Races
	DuPage County (MCD)															
04300250	Addison	88,900	71,940	1,243	263	5,011	29	8,421	1,697	159	266	465	56	1,381	1,955	38
04306600	Bloomingdale	111,709	86,930	4,065	258	13,509	38	4,523	1,895	408	347	882	88	1,243	2,308	78
04314000	Chicago-DuPage	2	0	0	0	2	0	0	0	0	0	0	0	0	0	0
04320604	Downers Grove	148,110	127,487	3,903	157	12,762	27	1,710	1,740	337	350	929	73	777	1,991	73
04343952	Lisle	117,604	98,271	4,660	156	10,844	18	1,935	1,418	413	338	724	75	612	1,598	122
04349451	Milton	118,616	103,731	3,973	153	6,582	27	2,286	1,603	436	263	725	55	747	1,771	93
04351635	Naperville	85,736	70,395	4,744	153	7,561	17	1,381	1,210	418	276	617	62	476	1,402	83
04379410	Wayne	63,776	53,194	1,468	71	6,289	12	1,586	939	172	145	485	35	582	1,113	43
04382413	Winfield	45,155	38,196	754	144	967	14	4,150	846	144	133	136	12	610	911	19
04383947	York	124,553	109,780	2,790	165	7,725	35	2,174	1,560	303	351	726	62	848	1,806	78
	Kane County (MCD)															
08903025	Aurora	115,553	75,292	13,360	497	1,184	46	21,586	3,097	1,031	383	324	59	2,404	3,472	116
08904091	Batavia	30,137	27,670	853	42	570	4	555	403	164	72	94	13	185	406	37
08905989	Big Rock	1,938	1,873	13	6	4	0	19	23	2	15	1	0	5	23	0
08906262	Blackberry	6,071	5,900	12	6	38	0	27	78	12	22	49	4	17	82	6
08909772	Burlington	1,834	1,802	1	1	8	0	13	8	0	3	0	1	6	9	0
08910903	Campton	14,072	13,728	85	15	103	1	49	80	16	20	39	3	33	86	5
08921046	Dundee	53,207	41,437	2,000	234	1,091	31	6,935	1,341	231	179	268	28	960	1,431	48
08923087	Elgin	90,384	66,352	5,659	318	2,974	46	12,569	2,116	622	331	437	57	1,450	2,386	80
08928885	Geneva	23,268	22,373	314	13	272	6	136	146	30	39	61	4	38	145	9
08932538	Hampshire	4,793	4,702	3	11	14	1	30	31	0	14	9	4	10	28	4
08938908	Kaneville	1,292	1,270	0	3	9	0	9	1	0	0	0	0	1	1	0
08960365	Plato	4,018	3,915	16	4	20	0	32	31	4	3	10	0	14	31	0
08966430	Rutland	3,959	3,816	4	10	45	0	49	35	4	13	1	0	17	35	0
08966716	St. Charles	42,051	39,264	732	80	866	4	711	333	76	107	132	14	148	372	22
08973404	Sugar Grove	9,595	9,037	221	11	92	5	141	79	31	20	18	0	32	84	4
08978188	Virgil	1,947	1,909	6	4	6	0	9	11	1	4	6	1	3	13	0
	Lake County (MCD)															
09701608	Antioch	21,879	21,125	138	65	161	5	180	197	31	77	63	9	47	191	14
09703220	Avon	54,957	44,753	1,144	225	1,230	18	6,309	1,185	211	249	251	26	678	1,235	43
09705326	Benton	17,413	15,101	898	62	330	3	652	333	93	102	82	9	133	357	10
09718004	Cuba	15,749	15,238	82	19	218	9	65	100	13	39	56	6	33	109	9
09722853	Ela	39,688	37,152	294	38	1,369	6	469	314	49	81	177	21	110	337	23
09727923	Fremont	23,955	20,736	306	25	1,540	5	930	375	51	55	180	15	169	394	19
09730952	Grant	17,397	16,651	87	41	150	6	237	206	25	83	46	8	89	218	7
09741599	Lake Villa	33,721	31,046	707	65	836	7	514	491	146	120	189	16	170	506	40
09743263	Libertyville	48,904	42,119	722	102	2,582	26	2,624	628	130	96	248	19	356	710	19
09750364	Moraine (formerly Deerfield)	34,538	30,766	649	49	730	6	1,785	478	112	85	123	30	305	528	25
09752753	Newport	4,142	3,905	51	9	55	1	49	67	11	22	18	3	26	69	3

Northeastern Illinois Planning Commission
222 S. Riverside Plaza, Suite 1800, Chicago IL 60606
(312) 454-0400 x610

DATA FROM 2000 CENSUS -- PL94-171 FILE (AS COUNTED), APRIL 2000

REGIONAL SUMMARY REPORT EXTRACTED AND PRINTED BY NORTHEASTERN ILLINOIS PLANNING COMMISSION AND CHICAGO AREA GEOGRAPHIC INFORMATION STUDY, UIC

Consult User Notes for Definitions and Limitations

GEOGRAPHY:

REGION, COUNTY, MCD (Political Township), MUNICIPALITY, CHICAGO COMMUNITY AREA, and CHICAGO WARD

Table 2. Population by Race Alone or in Combination, for All Ages

Source: U.S. Census Bureau, Census 2000, Redistricting Data Summary File, Table PL1 , March 2001.

			Population by Race Alone						Race in Combination Only							
Geocode	Areaname	Total Population	White	Black or African American	American Indian & Alaska Native	Asian	Native Hawaiian & Oth. Pacific Islander	Other Race	White	Black or African American	American Indian & Alaska Native	Asian	Native Hawaiian & Oth. Pacific Islander	Other Race	Total Bi-Racial	Total Three or More Races
09769485	Shields	43,382	30,590	8,440	283	1,644	79	1,111	950	420	289	410	154	364	1,129	106
09777668	Vernon	65,355	56,735	698	52	5,735	14	1,307	693	102	69	433	50	300	795	19
09778877	Warren	59,424	48,167	3,193	131	4,402	33	2,075	1,177	415	252	456	53	569	1,355	68
09779280	Wauconda	16,387	15,082	86	42	218	10	810	123	20	32	37	5	71	129	10
09779306	Waukegan	92,805	43,633	20,836	495	2,294	57	22,223	2,638	1,008	407	402	64	2,160	3,130	137
09780112	West Deerfield	31,794	29,955	214	10	1,183	7	160	211	42	25	166	38	57	256	9
09784233	Zion	22,866	13,435	6,196	88	428	16	1,783	757	395	224	173	14	355	850	70
	McHenry County (MCD)															
11100607	Alden	1,534	1,502	2	1	14	0	8	7	0	2	0	0	5	7	0
11100698	Algonquin	86,219	81,659	567	132	1,648	15	1,352	786	161	185	293	20	287	808	38
11110032	Burton	3,997	3,889	8	3	20	4	21	51	15	14	16	4	7	49	3
11112892	Chemung	8,761	7,376	66	30	122	1	986	171	40	28	8	2	115	176	4
11116314	Coral	3,020	2,945	7	6	13	1	30	18	3	12	1	0	2	18	0
11120396	Dorr	18,157	16,250	143	46	275	2	1,203	206	41	55	48	3	128	233	5
11121111	Dunham	2,375	1,712	8	2	21	1	593	33	19	4	7	5	13	33	5
11130666	Grafton	27,547	25,588	287	38	761	6	516	296	90	74	144	15	120	314	37
11131680	Greenwood	10,677	9,772	93	13	176	0	465	148	20	41	33	6	73	153	5
11133305	Hartland	2,063	2,014	5	12	11	3	10	8	0	1	3	0	4	8	0
11133864	Hebron	2,166	2,121	5	1	1	0	25	12	3	5	3	0	4	12	1
11145707	McHenry	41,740	39,973	114	76	235	14	916	392	58	131	87	19	162	395	17
11146799	Marengo	7,239	6,720	18	21	24	1	359	95	6	16	16	2	57	96	0
11154495	Nunda	35,104	33,491	171	45	405	7	635	322	51	82	100	13	139	343	7
11163654	Richmond	4,934	4,840	11	6	29	0	14	33	9	22	5	1	7	25	9
11164096	Riley	1,811	1,742	14	2	2	0	43	8	0	0	1	0	7	8	0
11168653	Seneca	2,733	2,646	4	11	25	0	35	11	1	2	3	0	7	12	0
	Will County (MCD)															
19712483	Channahon	8,339	8,117	24	11	30	0	80	77	12	27	7	1	31	76	1
19717536	Crete	23,589	19,641	2,997	49	145	21	363	313	137	86	70	11	165	339	34
19718199	Custer	1,463	1,446	1	3	2	0	2	9	0	8	0	0	1	9	0
19721241	Du Page	71,745	50,954	11,359	175	4,019	40	3,393	1,488	716	319	507	50	655	1,698	107
19726519	Florence	642	630	2	2	0	0	2	6	1	3	0	0	2	6	0
19727631	Frankfort	41,292	39,401	508	52	664	8	338	302	62	90	79	2	116	312	9
19731394	Green Garden	2,556	2,508	1	6	3	0	24	14	5	1	2	0	6	14	0
19735827	Homer	28,992	27,987	100	15	423	8	198	243	21	50	110	5	98	256	5
19738076	Jackson	3,541	3,420	45	15	14	4	13	26	9	12	2	1	12	28	2
19738583	Joliet	86,468	52,228	21,589	309	650	18	9,611	1,766	746	353	242	43	1,105	1,952	111
19744238	Lockport	42,048	34,541	4,773	90	563	22	1,355	618	200	195	128	18	290	664	40
19746370	Manhattan	5,615	5,484	14	7	10	0	49	50	6	12	11	0	28	48	3
19749958	Monee	13,294	6,441	6,260	10	79	1	187	241	215	105	41	5	72	271	45
19752597	New Lenox	29,730	28,992	121	30	122	2	242	208	25	58	53	12	88	219	2
19759065	Peotone	3,938	3,830	41	2	17	0	19	24	3	14	2	1	16	27	2

Northeastern Illinois Planning Commission
222 S. Riverside Plaza, Suite 1800, Chicago IL 60606
(312) 454-0400 x610

DATA FROM 2000 CENSUS -- PL94-171 FILE (AS COUNTED), APRIL 2000

REGIONAL SUMMARY REPORT EXTRACTED AND PRINTED BY NORTHEASTERN ILLINOIS PLANNING COMMISSION AND CHICAGO AREA GEOGRAPHIC INFORMATION STUDY, UIC

Consult User Notes for Definitions and Limitations

GEOGRAPHY:

REGION, COUNTY, MCD (Political Township), MUNICIPALITY, CHICAGO COMMUNITY AREA, and CHICAGO WARD

Table 2. Population by Race Alone or in Combination, for All Ages

Source: U.S. Census Bureau, Census 2000, Redistricting Data Summary File, Table PL1 , March 2001.

			Population by Race Alone						Race in Combination Only							
Geocode	Areaname	Total Population	White	Black or African American	American Indian & Alaska Native	Asian	Native Hawaiian & Oth. Pacific Islander	Other Race	White	Black or African American	American Indian & Alaska Native	Asian	Native Hawaiian & Oth. Pacific Islander	Other Race	Total Bi-Racial	Total Three or More Races
19760300	Plainfield	45,691	41,872	1,006	97	893	10	1,122	624	141	147	206	33	271	657	34
19763108	Reed	6,051	5,897	15	5	18	0	59	51	4	34	9	5	15	53	4
19776212	Troy	27,970	24,832	1,627	46	432	10	602	357	85	69	111	16	223	402	19
19779059	Washington	3,948	3,871	4	6	10	0	19	36	2	28	2	0	8	38	0
19779865	Wesley	2,568	2,355	143	22	4	0	29	15	2	8	2	0	7	11	4
19781035	Wheatland	44,349	38,389	1,826	63	3,006	16	454	491	145	116	286	15	183	553	42
19781711	Will	1,568	1,521	8	1	4	0	11	23	1	4	2	0	16	23	0
19782114	Wilmington	6,050	5,872	40	21	17	2	42	55	13	25	11	0	10	55	1
19782244	Wilton	819	798	5	1	0	0	5	10	0	10	0	0	0	10	0
	Municipalities															
00243	Addison	35,914	27,076	902	127	2,850	5	4,091	747	69	94	185	27	629	838	25
00685	Algonquin	23,276	21,939	214	24	546	3	280	250	50	48	101	4	95	262	8
01010	Alsip	19,725	16,104	1,991	29	415	6	635	496	61	83	128	10	329	528	17
01595	Antioch	8,788	8,365	94	31	102	1	95	96	12	29	37	5	29	92	8
02154	Arlington Heights	76,031	68,854	728	58	4,548	30	907	791	140	128	383	34	373	870	36
03012	Aurora	142,990	97,340	15,817	511	4,370	47	20,762	3,514	1,241	512	648	79	2,458	3,986	157
03610	Bannockburn	1,429	1,251	48	1	73	1	24	4	4	2	26	25	1	31	0
03844	Barrington	10,168	9,778	63	13	203	1	32	76	5	26	35	1	14	77	1
03883	Barrington Hills	3,915	3,692	18	0	153	0	29	22	6	6	9	0	3	23	0
04013	Bartlett	36,706	32,020	725	52	2,871	8	497	423	118	91	206	19	231	517	16
04078	Batavia	23,866	22,245	577	26	321	1	364	310	127	54	66	12	132	303	29
04303	Beach Park	10,072	8,592	457	28	150	3	616	203	65	76	50	6	74	212	14
04572	Bedford Park	574	556	6	3	1	0	1	7	0	0	0	0	7	7	0
04585	Beecher	2,033	1,993	0	3	9	0	7	21	0	19	1	0	1	21	0
04975	Bellwood	20,535	2,412	16,783	49	197	4	779	221	212	86	25	11	94	289	22
05248	Bensenville	20,703	14,615	579	94	1,318	5	3,438	543	76	78	122	11	492	640	14
05404	Berkeley	5,245	3,114	1,455	6	202	1	354	91	35	15	21	2	65	110	3
05573	Berwyn	54,016	39,667	702	239	1,400	14	10,040	1,832	170	233	249	29	1,477	1,885	69
06587	Bloomingdale	21,675	18,505	557	26	1,916	3	325	266	38	54	154	20	168	331	12
06704	Blue Island	23,463	12,596	5,655	135	87	8	4,149	725	153	128	70	15	604	804	29
07133	Bolingbrook	56,321	36,330	11,494	130	3,591	36	3,182	1,259	665	261	444	39	568	1,456	102
07770	Braidwood	5,203	5,072	14	5	17	0	41	48	3	32	9	5	15	50	4
08225	Bridgeview	15,335	13,406	126	46	341	0	609	778	6	38	103	13	685	798	9
08446	Broadview	8,264	1,815	6,043	13	110	0	126	93	114	30	23	1	66	144	13
08576	Brookfield	19,085	17,850	169	27	237	2	550	227	33	55	70	10	113	243	7
09447	Buffalo Grove	42,909	38,059	325	24	3,618	6	389	419	60	31	256	16	200	482	6
09531	Bull Valley	726	702	4	0	8	1	5	4	1	2	3	2	0	6	0
09642	Burbank	27,902	25,299	73	47	490	6	1,102	863	33	96	100	8	681	874	11
09759	Burlington	452	438	0	0	6	0	1	7	0	2	0	0	5	7	0
09798	Burnham	4,170	1,451	2,259	9	42	1	316	70	34	22	15	0	48	87	5
09980	Burr Ridge	10,408	8,919	102	3	1,138	3	78	148	18	10	103	0	51	165	0
10487	Calumet City	39,071	15,137	20,673	97	207	21	2,097	616	370	165	80	11	507	775	64

DATA FROM 2000 CENSUS -- PL94-171 FILE (AS COUNTED), APRIL 2000

REGIONAL SUMMARY REPORT EXTRACTED AND PRINTED BY NORTHEASTERN ILLINOIS PLANNING COMMISSION AND CHICAGO AREA GEOGRAPHIC INFORMATION STUDY, UIC

Consult User Notes for Definitions and Limitations

GEOGRAPHY:

REGION, COUNTY, MCD (Political Township), MUNICIPALITY, CHICAGO COMMUNITY AREA, and CHICAGO WARD

Table 2. Population by Race Alone or in Combination, for All Ages

Source: U.S. Census Bureau, Census 2000, Redistricting Data Summary File, Table PL1 , March 2001.

			Population by Race Alone						Race in Combination Only							
Geocode	Areaname	Total Population	White	Black or African American	American Indian & Alaska Native	Asian	Native Hawaiian & Oth. Pacific Islander	Other Race	White	Black or African American	American Indian & Alaska Native	Asian	Native Hawaiian & Oth. Pacific Islander	Other Race	Total Bi-Racial	Total Three or More Races
10513	Calumet Park	8,516	1,034	7,058	26	6	1	262	88	66	37	9	7	71	115	14
11332	Carol Stream	40,438	31,749	1,716	71	4,531	4	1,534	663	185	123	290	31	401	806	27
11358	Carpentersville	30,586	21,031	1,279	197	606	30	6,372	978	158	118	118	18	773	1,051	20
11592	Cary	15,531	14,837	61	24	210	4	285	109	17	24	37	1	32	110	0
12476	Channahon	7,344	7,140	31	8	20	0	70	75	10	21	11	1	33	74	1
14000	Chicago	2,896,016	1,215,315	1,065,009	10,290	125,974	1,788	393,203	67,005	19,212	10,608	14,543	2,827	59,052	80,542	3,895
14026	Chicago Heights	32,776	14,756	12,421	146	144	12	4,411	730	326	123	58	13	549	860	26
14065	Chicago Ridge	14,127	12,592	345	32	207	0	277	659	20	40	90	4	543	666	8
14351	Cicero	85,616	41,327	956	759	828	38	38,277	3,102	157	358	212	47	3,032	3,387	44
14572	Clarendon Hills	7,610	7,159	64	1	268	0	32	66	6	11	37	11	43	84	2
15170	Coal City	4,797	4,723	6	12	1	1	26	26	7	12	8	0	3	28	0
16691	Country Club Hills	16,169	2,346	13,243	24	164	0	88	179	225	108	48	4	81	267	37
16873	Countryside	5,991	5,529	129	6	93	0	131	98	19	10	28	2	51	101	2
17458	Crest Hill	13,329	9,912	2,606	26	150	17	425	168	65	44	35	9	78	181	12
17497	Crestwood	11,251	10,403	508	14	82	0	117	121	14	19	25	5	78	123	4
17523	Crete	7,346	6,351	769	5	55	1	68	78	23	22	22	3	53	90	7
17887	Crystal Lake	38,000	35,746	212	62	747	8	826	347	71	86	148	19	147	381	18
18628	Darien	22,860	19,225	451	26	2,635	6	222	229	29	44	174	27	102	284	11
18992	Deerfield	18,420	17,662	61	7	465	4	79	128	20	22	71	4	42	139	3
19083	Deer Park	3,102	2,977	18	2	75	1	8	19	3	7	7	0	9	18	3
19642	Des Plaines	58,720	49,586	594	151	4,492	13	2,726	977	92	200	349	29	699	1,133	25
19837	Diamond	1,393	1,353	0	9	1	0	12	18	1	9	2	0	6	18	0
20149	Dixmoor	3,934	1,212	2,247	10	6	0	373	76	21	22	5	0	52	82	4
20292	Dolton	25,614	3,671	21,098	44	144	4	365	166	195	83	54	7	104	256	32
20591	Downers Grove	48,724	43,924	936	55	2,782	6	488	473	107	102	227	11	176	503	30
21696	East Dundee	2,955	2,782	29	3	51	0	51	34	8	7	17	0	14	37	2
21904	East Hazel Crest	1,607	904	600	0	10	0	45	41	29	8	9	0	10	47	1
22931	Elburn	2,756	2,703	3	4	9	0	13	22	2	7	9	0	8	24	0
23074	Elgin	94,487	66,600	6,427	382	3,668	58	14,537	2,392	681	342	491	75	1,748	2,719	96
23256	Elk Grove Village	34,727	29,874	490	33	3,051	15	797	390	69	80	216	11	183	452	15
23620	Elmhurst	42,762	39,940	400	24	1,568	8	416	334	44	86	203	17	135	399	7
23724	Elmwood Park	25,405	23,255	132	45	530	7	842	566	34	63	72	6	454	587	7
23945	Elwood	1,620	1,581	0	9	5	1	5	15	8	6	2	0	9	17	2
24582	Evanston	74,239	48,429	16,704	140	4,524	64	2,116	1,616	1,179	333	637	86	884	2,066	196
24634	Evergreen Park	20,821	18,388	1,644	29	257	3	258	221	58	40	63	4	111	230	12
26571	Flossmoor	9,301	6,167	2,522	8	393	0	51	123	89	43	44	2	33	146	14
26710	Ford Heights	3,456	61	3,314	2	4	0	40	19	18	9	8	6	18	30	5
26935	Forest Park	15,688	8,808	4,892	23	1,071	11	440	295	236	111	104	13	175	402	41
26987	Forest View	778	723	3	0	0	0	37	15	1	0	1	0	13	15	0
27442	Fox Lake	9,178	8,764	70	22	60	5	141	100	20	43	21	6	47	111	5
27533	Fox River Grove	4,862	4,663	33	6	62	0	55	42	12	6	22	1	3	43	0
27572	Fox River Valley Gardens	788	769	4	0	8	1	2	4	0	1	2	1	1	3	1
27624	Frankfort	10,391	9,753	258	18	221	0	64	71	26	24	21	0	15	74	3

DATA FROM 2000 CENSUS -- PL94-171 FILE (AS COUNTED), APRIL 2000
REGIONAL SUMMARY REPORT EXTRACTED AND PRINTED BY NORTHEASTERN ILLINOIS PLANNING COMMISSION AND CHICAGO AREA GEOGRAPHIC INFORMATION STUDY, UIC
Consult User Notes for Definitions and Limitations
GEOGRAPHY:
REGION, COUNTY, MCD (Political Township), MUNICIPALITY, CHICAGO COMMUNITY AREA, and CHICAGO WARD

Table 2. Population by Race Alone or in Combination, for All Ages

Source: U.S. Census Bureau, Census 2000, Redistricting Data Summary File, Table PL1 , March 2001.

			Population by Race Alone						Race in Combination Only							
Geocode	Areaname	Total Population	White	Black or African American	American Indian & Alaska Native	Asian	Native Hawaiian & Oth. Pacific Islander	Other Race	White	Black or African American	American Indian & Alaska Native	Asian	Native Hawaiian & Oth. Pacific Islander	Other Race	Total Bi-Racial	Total Three or More Races
27702	Franklin Park	19,434	15,401	147	57	481	9	2,840	466	44	52	56	6	383	491	8
28872	Geneva	19,515	18,832	199	11	244	5	114	102	19	29	38	4	33	106	4
29171	Gilberts	1,279	1,226	2	4	21	0	20	6	3	1	0	0	2	6	0
29652	Glencoe	8,762	8,330	176	4	147	0	23	72	28	18	48	3	7	71	11
29730	Glendale Heights	31,765	20,263	1,537	95	6,345	25	2,576	718	181	94	331	24	522	904	20
29756	Glen Ellyn	26,999	24,163	575	39	1,280	2	493	373	68	42	181	16	226	436	11
29938	Glenview	41,847	35,817	665	41	4,207	7	532	512	56	74	293	19	228	557	21
30029	Glenwood	9,000	4,615	4,008	9	56	9	203	85	49	24	22	3	26	91	9
30120	Godley	594	573	1	0	0	0	18	2	1	1	0	0	0	2	0
30328	Golf	451	446	0	0	4	0	1	0	0	0	0	0	0	0	0
31121	Grayslake	18,506	16,840	293	35	783	6	314	209	43	41	85	8	89	230	5
31446	Green Oaks	3,572	3,245	62	5	195	0	15	37	9	4	34	3	13	50	0
31667	Greenwood	244	227	0	0	6	0	2	9	0	3	0	0	6	9	0
32018	Gurnee	28,834	23,679	1,459	52	2,364	15	621	525	166	114	236	26	251	618	26
32200	Hainesville	2,129	1,833	37	2	120	1	98	38	4	7	13	0	14	38	0
32525	Hampshire	2,900	2,848	3	11	4	0	18	16	0	11	2	0	4	15	1
32746	Hanover Park	38,278	26,077	2,348	109	4,574	6	3,967	978	181	173	371	39	702	1,151	46
33331	Harvard	7,996	6,097	68	30	114	1	1,500	173	56	23	9	3	111	183	3
33383	Harvey	30,000	3,005	23,871	79	114	16	2,382	324	361	134	67	17	218	484	49
33435	Harwood Heights	8,297	7,644	26	20	367	2	128	106	4	20	31	4	58	107	3
33630	Hawthorn Woods	6,002	5,675	42	1	186	4	34	52	6	7	37	1	19	58	2
33695	Hazel Crest	14,816	2,885	11,308	18	138	3	220	159	174	81	37	1	68	213	31
33851	Hebron	1,038	1,015	4	0	1	0	12	5	1	0	2	0	4	6	0
34514	Hickory Hills	13,926	12,657	172	32	290	1	331	426	16	37	75	2	333	440	3
34722	Highland Park	31,365	28,606	559	24	716	4	1,086	306	94	74	133	24	136	345	25
34865	Highwood	4,143	3,030	89	24	88	2	712	186	19	8	9	2	172	198	0
35086	Hillside	8,155	4,020	3,008	14	418	5	472	152	86	26	59	7	111	213	5
35307	Hinsdale	17,349	16,187	136	12	777	4	86	127	22	37	84	8	20	143	4
35385	Hodgkins	2,134	1,746	3	10	1	0	347	27	0	8	0	0	19	27	0
35411	Hoffman Estates	49,495	36,837	2,166	86	7,461	12	1,857	835	207	175	486	41	470	1,020	56
35515	Holiday Hills	831	785	10	3	3	1	25	4	0	1	0	0	3	4	0
35866	Hometown	4,467	4,346	0	8	13	0	45	50	6	29	6	1	19	54	1
35879	Homewood	19,543	15,270	3,422	20	307	13	207	254	139	55	65	13	97	290	14
36750	Huntley	5,730	5,440	25	10	122	0	72	52	14	13	14	1	29	60	1
37218	Indian Creek	194	188	0	0	1	0	4	1	0	0	1	0	0	1	0
37257	Indian Head Park	3,685	3,535	32	2	73	1	19	21	7	11	5	0	5	20	3
37608	Inverness	6,749	6,207	45	6	421	6	28	34	2	3	20	3	12	34	2
37894	Island Lake	8,153	7,647	40	13	132	1	222	91	16	25	20	1	45	96	2
37907	Itasca	8,302	7,309	140	22	484	2	143	170	17	29	63	3	123	201	1
38479	Johnsburg	5,391	5,328	7	3	10	0	9	34	3	13	9	3	9	31	3
38570	Joliet	106,221	73,633	19,294	301	1,215	22	9,532	1,904	718	390	360	65	1,154	2,105	119
38830	Justice	12,193	8,639	2,456	23	213	3	336	494	72	54	104	8	327	513	10
39519	Kenilworth	2,494	2,426	4	1	56	0	0	7	0	0	1	0	6	7	0

Northeastern Illinois Planning Commission
222 S. Riverside Plaza, Suite 1800, Chicago IL 60606
(312) 454-0400 x610

DATA FROM 2000 CENSUS -- PL94-171 FILE (AS COUNTED), APRIL 2000

REGIONAL SUMMARY REPORT EXTRACTED AND PRINTED BY NORTHEASTERN ILLINOIS PLANNING COMMISSION AND CHICAGO AREA GEOGRAPHIC INFORMATION STUDY, UIC

Consult User Notes for Definitions and Limitations

GEOGRAPHY:

REGION, COUNTY, MCD (Political Township), MUNICIPALITY, CHICAGO COMMUNITY AREA, and CHICAGO WARD

Table 2. Population by Race Alone or in Combination, for All Ages

Source: U.S. Census Bureau, Census 2000, Redistricting Data Summary File, Table PL1 , March 2001.

			Population by Race Alone						Race in Combination Only							
Geocode	Areaname	Total Population	White	Black or African American	American Indian & Alaska Native	Asian	Native Hawaiian & Oth. Pacific Islander	Other Race	White	Black or African American	American Indian & Alaska Native	Asian	Native Hawaiian & Oth. Pacific Islander	Other Race	Total Bi-Racial	Total Three or More Races
39883	Kildeer	3,460	3,246	32	0	148	0	13	15	1	2	13	3	8	21	0
40767	La Grange	15,608	14,206	939	14	156	3	155	124	28	32	50	4	34	133	2
40793	La Grange Park	13,295	12,394	409	14	218	5	121	116	31	15	55	8	47	130	4
40884	Lake Barrington	4,757	4,634	20	9	51	3	7	27	4	20	13	3	7	27	6
40910	Lake Bluff	6,056	5,771	31	2	200	2	14	34	8	11	15	0	5	35	1
41105	Lake Forest	20,059	18,815	271	12	692	26	89	100	24	17	110	49	14	148	6
41183	Lake in the Hills	23,152	21,206	347	33	770	4	430	320	80	72	138	13	142	321	41
41326	Lakemoor	2,788	2,585	18	4	51	5	80	41	7	21	11	0	10	45	0
41586	Lake Villa	5,864	5,450	145	7	96	5	52	109	36	23	30	3	33	93	16
41651	Lakewood	2,337	2,246	18	4	36	0	16	15	3	2	4	0	10	17	0
41742	Lake Zurich	18,104	16,711	146	30	691	2	357	150	33	37	71	9	52	156	11
42028	Lansing	28,332	24,295	3,029	36	203	13	437	274	85	103	43	1	149	302	17
42795	Lemont	13,098	12,757	40	19	107	4	87	77	18	20	22	0	39	76	8
43250	Libertyville	20,742	19,121	211	18	949	6	231	174	48	23	90	7	74	202	4
43406	Lily Lake	825	811	7	0	2	0	0	2	3	2	0	0	3	5	0
43666	Lincolnshire	6,108	5,748	31	2	227	4	30	51	12	10	36	3	22	64	2
43744	Lincolnwood	12,359	9,211	47	4	2,605	3	152	299	24	16	174	11	164	323	14
43770	Lindenhurst	12,539	11,640	184	19	377	1	165	136	37	29	66	7	40	144	9
43939	Lisle	21,182	17,661	736	40	2,073	6	355	272	59	62	137	13	102	294	17
44225	Lockport	15,191	14,556	168	34	114	1	143	159	34	69	31	3	69	160	15
44407	Lombard	42,322	36,829	1,141	62	2,982	7	606	554	114	154	292	21	286	665	30
44524	Long Grove	6,735	6,116	63	1	456	0	36	54	4	8	31	11	20	61	2
45421	Lynwood	7,377	3,699	3,349	17	72	0	114	92	83	47	18	3	36	107	19
45434	Lyons	10,255	8,911	103	25	143	4	703	346	29	45	80	5	235	358	8
45564	McCook	254	242	0	0	0	0	12	0	0	0	0	0	0	0	0
45616	McCullom Lake	1,038	1,001	9	5	3	1	13	6	0	0	2	0	4	6	0
45694	McHenry	21,501	20,250	75	45	192	8	711	212	33	53	42	12	107	209	11
46357	Manhattan	3,330	3,237	7	4	7	0	39	35	6	9	8	0	19	33	3
46604	Maple Park	765	746	0	3	1	0	7	8	1	3	1	0	3	8	0
46786	Marengo	6,355	5,851	19	17	18	1	352	96	6	16	15	0	61	97	0
47007	Markham	12,620	2,183	9,952	20	75	3	203	134	137	52	16	0	60	158	26
47540	Matteson	12,928	4,230	8,098	16	201	0	144	150	186	73	28	4	60	219	20
47774	Maywood	26,987	2,625	22,308	34	80	1	1,500	280	304	120	21	6	195	392	47
48242	Melrose Park	23,171	16,575	676	114	461	3	4,653	626	49	58	57	7	587	683	6
48554	Merrionette Park	1,999	1,805	132	1	10	0	23	27	0	5	6	2	16	28	0
48671	Mettawa	367	351	0	0	9	0	4	3	0	0	3	0	0	3	0
48892	Midlothian	14,315	12,636	877	22	236	3	322	193	42	64	54	1	92	211	8
49607	Minooka	3,971	3,893	10	8	12	0	21	27	1	10	5	2	11	25	2
49854	Mokena	14,583	14,126	72	10	183	8	92	90	14	19	16	2	43	92	0
49945	Monee	2,924	2,745	62	2	13	0	55	40	12	11	10	0	22	46	1
50218	Montgomery	5,471	4,887	165	23	44	2	267	73	24	18	10	1	41	82	1
50647	Morton Grove	22,451	16,606	142	27	4,980	1	261	295	39	57	279	21	199	416	18
51089	Mount Prospect	56,265	45,338	1,026	110	6,292	28	2,332	933	158	154	371	30	664	1,107	32

Northeastern Illinois Planning Commission
222 S. Riverside Plaza, Suite 1800, Chicago IL 60606
(312) 454-0400 x610

DATA FROM 2000 CENSUS -- PL94-171 FILE (AS COUNTED), APRIL 2000

REGIONAL SUMMARY REPORT EXTRACTED AND PRINTED BY NORTHEASTERN ILLINOIS PLANNING COMMISSION AND CHICAGO AREA GEOGRAPHIC INFORMATION STUDY, UIC

Consult User Notes for Definitions and Limitations

GEOGRAPHY:

REGION, COUNTY, MCD (Political Township), MUNICIPALITY, CHICAGO COMMUNITY AREA, and CHICAGO WARD

Table 2. Population by Race Alone or in Combination, for All Ages

Source: U.S. Census Bureau, Census 2000, Redistricting Data Summary File, Table PL1 , March 2001.

			Population by Race Alone						Race in Combination Only							
Geocode	Areaname	Total Population	White	Black or African American	American Indian & Alaska Native	Asian	Native Hawaiian & Oth. Pacific Islander	Other Race	White	Black or African American	American Indian & Alaska Native	Asian	Native Hawaiian & Oth. Pacific Islander	Other Race	Total Bi-Racial	Total Three or More Races
51349	Mundelein	30,935	24,340	494	87	2,041	23	3,298	570	91	93	190	16	364	632	20
51622	Naperville	128,358	109,346	3,887	154	12,380	24	967	1,302	322	260	827	79	497	1,520	80
52584	New Lenox	17,771	17,354	54	11	65	2	150	124	14	29	33	12	60	133	2
53000	Niles	30,068	25,022	139	27	3,812	4	502	445	41	83	248	25	292	553	9
53377	Norridge	14,582	13,829	15	11	399	1	180	140	6	17	43	2	90	144	3
53442	North Aurora	10,585	9,284	474	22	269	3	352	162	62	27	41	1	86	165	16
53455	North Barrington	2,918	2,816	14	0	47	1	10	23	4	1	20	0	13	29	1
53481	Northbrook	33,435	29,830	190	13	2,958	3	119	291	35	34	179	21	101	305	17
53559	North Chicago	35,918	17,140	13,024	301	1,289	53	2,750	1,072	504	294	348	122	523	1,231	130
53663	Northfield	5,389	4,984	28	2	300	0	23	50	15	8	24	6	9	48	4
53871	Northlake	11,878	8,964	285	59	436	6	1,825	283	31	48	40	3	209	296	7
54144	North Riverside	6,688	6,066	198	9	175	1	164	58	6	11	18	6	53	73	2
54534	Oak Brook	8,702	6,666	119	0	1,750	1	19	120	14	11	102	6	50	138	9
54560	Oakbrook Terrace	2,300	1,852	95	0	281	1	20	27	11	13	24	0	27	51	0
54638	Oak Forest	28,051	25,353	1,021	42	744	4	468	376	42	85	123	9	225	398	21
54820	Oak Lawn	55,245	51,570	673	92	953	5	905	987	45	128	233	19	699	1,030	17
54885	Oak Park	52,524	36,124	11,788	81	2,178	16	857	1,210	764	278	425	40	390	1,345	135
55041	Oakwood Hills	2,194	2,151	8	5	7	0	4	17	5	8	4	1	4	18	1
55639	Old Mill Creek	251	219	6	0	16	0	3	6	3	3	4	1	0	4	3
55938	Olympia Fields	4,732	2,018	2,466	2	160	1	27	29	41	22	8	1	18	55	3
56627	Orland Hills	6,779	5,878	346	17	225	0	117	179	22	29	34	15	116	193	3
56640	Orland Park	51,077	47,772	374	34	1,770	18	530	528	38	67	185	21	331	569	10
57225	Palatine	65,479	54,381	1,407	147	4,953	27	3,327	1,086	206	144	420	37	629	1,191	46
57381	Palos Heights	11,260	10,853	49	10	232	0	28	86	14	15	31	2	37	79	9
57394	Palos Hills	17,665	15,401	968	19	472	2	277	505	42	45	55	8	418	511	15
57407	Palos Park	4,689	4,556	13	2	81	0	9	21	5	11	8	2	11	26	2
57654	Park City	6,637	4,008	500	15	586	10	1,149	304	70	46	83	10	231	363	6
57732	Park Forest	23,462	13,003	9,247	53	193	17	362	473	396	131	85	7	162	511	76
57875	Park Ridge	37,775	36,031	90	24	1,004	18	329	263	38	55	135	10	76	265	14
59052	Peotone	3,385	3,315	9	2	16	0	10	32	3	10	4	1	18	31	2
59572	Phoenix	2,157	63	2,024	8	1	0	33	16	22	15	0	0	8	23	5
59988	Pingree Grove	124	123	0	0	0	0	1	0	0	0	0	0	0	0	0
60287	Plainfield	13,038	12,497	110	10	163	1	132	116	16	40	38	7	38	120	5
61314	Posen	4,730	3,703	413	16	11	3	462	106	27	38	12	0	64	119	3
61678	Prairie Grove	960	931	6	2	10	0	4	3	2	0	5	0	4	7	0
62016	Prospect Heights	17,081	13,223	300	42	746	8	2,361	364	44	35	66	10	290	394	7
63641	Richmond	1,091	1,068	3	2	7	0	10	1	0	1	0	0	0	1	0
63706	Richton Park	12,533	4,474	7,407	30	192	5	167	179	171	68	54	5	73	228	30
64135	Ringwood	471	465	1	0	3	0	1	1	1	0	0	0	0	1	0
64278	Riverdale	15,055	1,667	13,004	24	29	7	157	82	147	33	23	3	55	158	9
64304	River Forest	11,635	10,396	560	11	364	5	114	158	42	30	71	1	76	178	7
64343	River Grove	10,668	9,841	38	31	217	6	389	140	11	30	40	1	72	144	2
64421	Riverside	8,895	8,484	23	7	142	1	140	86	8	21	43	1	42	93	5

Northeastern Illinois Planning Commission
222 S. Riverside Plaza, Suite 1800, Chicago IL 60606
(312) 454-0400 x610

DATA FROM 2000 CENSUS -- PL94-171 FILE (AS COUNTED), APRIL 2000
REGIONAL SUMMARY REPORT EXTRACTED AND PRINTED BY NORTHEASTERN ILLINOIS PLANNING COMMISSION AND CHICAGO AREA GEOGRAPHIC INFORMATION STUDY, UIC
Consult User Notes for Definitions and Limitations

GEOGRAPHY:
REGION, COUNTY, MCD (Political Township), MUNICIPALITY, CHICAGO COMMUNITY AREA, and CHICAGO WARD

Table 2. Population by Race Alone or in Combination, for All Ages

Source: U.S. Census Bureau, Census 2000, Redistricting Data Summary File, Table PL1 , March 2001.

			Population by Race Alone						Race in Combination Only							
Geocode	Areaname	Total Population	White	Black or African American	American Indian & Alaska Native	Asian	Native Hawaiian & Oth. Pacific Islander	Other Race	White	Black or African American	American Indian & Alaska Native	Asian	Native Hawaiian & Oth. Pacific Islander	Other Race	Total Bi-Racial	Total Three or More Races
64538	Riverwoods	3,843	3,617	14	0	173	1	7	29	2	2	13	0	16	31	0
64616	Robbins	6,635	187	6,320	8	5	0	62	25	34	11	11	0	26	52	1
64902	Rockdale	1,888	1,565	16	9	7	0	205	82	8	12	6	0	64	86	0
65338	Rolling Meadows	24,604	20,256	696	67	1,627	7	1,463	429	94	67	139	11	250	475	13
65442	Romeoville	21,153	17,872	1,137	82	518	5	1,039	452	128	118	100	6	206	490	10
65806	Roselle	23,115	20,315	383	48	1,685	11	333	293	51	54	139	15	144	329	11
65819	Rosemont	4,224	3,347	57	37	186	1	488	105	8	8	20	4	73	106	2
66027	Round Lake	5,842	4,782	116	23	112	2	630	164	33	31	27	3	103	170	7
66040	Round Lake Beach	25,859	19,227	792	161	534	11	4,387	680	141	156	139	14	399	713	34
66053	Round Lake Heights	1,347	1,109	28	2	15	1	142	48	7	5	17	1	23	49	1
66066	Round Lake Park	6,038	4,905	104	22	33	1	817	148	23	26	19	3	96	153	3
66703	St. Charles	27,896	26,169	462	39	499	1	463	215	56	65	91	12	106	244	19
67769	Sauk Village	10,411	6,221	3,382	26	69	4	348	297	181	81	35	7	151	332	29
68003	Schaumburg	75,386	59,391	2,526	77	10,697	43	1,307	1,101	264	218	550	45	552	1,308	37
68081	Schiller Park	11,850	9,596	235	33	609	2	961	369	35	55	82	7	297	397	17
69758	Shorewood	7,686	7,126	184	21	102	1	152	91	18	12	34	1	50	94	6
70122	Skokie	63,348	43,661	2,854	109	13,483	16	1,178	1,682	318	136	845	78	1,112	1,980	67
70161	Sleepy Hollow	3,553	3,316	23	2	77	1	63	68	3	7	33	4	35	63	8
70564	South Barrington	3,760	3,096	33	2	541	1	20	52	9	7	51	12	11	63	4
70629	South Chicago Heights	3,970	3,142	288	20	42	2	356	104	20	34	14	1	76	111	9
70720	South Elgin	16,100	13,850	415	27	881	2	625	253	54	62	117	19	105	290	10
70850	South Holland	22,147	9,975	11,253	37	190	2	428	145	163	80	57	20	91	233	29
72052	Spring Grove	3,880	3,778	5	6	35	4	14	38	12	9	13	4	4	34	4
72520	Steger	9,682	8,482	610	33	47	9	298	176	64	44	30	8	108	181	22
72676	Stickney	6,148	5,581	26	14	67	0	388	67	2	20	10	5	43	69	3
72923	Stone Park	5,127	2,768	93	24	104	1	1,992	127	15	12	15	6	118	142	3
73157	Streamwood	36,407	28,225	1,398	106	3,145	12	2,570	790	150	154	294	45	509	917	34
73391	Sugar Grove	3,909	3,747	54	1	20	0	50	37	5	8	7	0	18	36	1
73638	Summit	10,637	6,734	1,282	32	150	2	2,089	312	38	38	46	4	274	334	14
74275	Symerton	106	105	1	0	0	0	0	0	0	0	0	0	0	0	0
75081	Third Lake	1,355	1,294	7	0	26	0	8	17	6	1	13	3	5	15	5
75185	Thornton	2,582	2,496	21	3	6	0	22	31	3	15	2	0	18	33	1
75484	Tinley Park	48,401	45,092	931	63	1,153	9	539	560	82	98	142	15	348	598	16
75874	Tower Lakes	1,310	1,278	4	1	10	0	4	12	1	3	5	0	5	13	0
76160	Trout Valley	599	567	4	0	6	0	7	11	1	5	7	0	7	14	1
76706	Union	576	565	0	2	0	0	5	4	2	2	0	0	0	4	0
76935	University Park	6,662	801	5,591	5	22	1	41	145	175	80	14	5	26	160	41
77694	Vernon Hills	20,120	16,470	340	21	2,348	6	588	292	53	31	188	24	122	331	16
77993	Villa Park	22,075	19,679	369	39	805	7	806	322	76	78	107	20	149	361	9
78175	Virgil	266	259	3	0	1	0	1	2	0	0	2	0	0	2	0
78227	Volo	180	167	0	0	2	0	1	10	1	0	2	0	7	10	0
78370	Wadsworth	3,083	2,902	53	4	32	0	32	56	10	15	14	0	25	60	0
78929	Warrenville	13,363	11,910	319	39	459	5	463	157	49	38	35	1	61	165	3

DATA FROM 2000 CENSUS -- PL94-171 FILE (AS COUNTED), APRIL 2000

REGIONAL SUMMARY REPORT EXTRACTED AND PRINTED BY NORTHEASTERN ILLINOIS PLANNING COMMISSION AND CHICAGO AREA GEOGRAPHIC INFORMATION STUDY, UIC

Consult User Notes for Definitions and Limitations

GEOGRAPHY:

REGION, COUNTY, MCD (Political Township), MUNICIPALITY, CHICAGO COMMUNITY AREA, and CHICAGO WARD

Table 2. Population by Race Alone or in Combination, for All Ages

Source: U.S. Census Bureau, Census 2000, Redistricting Data Summary File, Table PL1 , March 2001.

			Population by Race Alone						Race in Combination Only							
Geocode	Areaname	Total Population	White	Black or African American	American Indian & Alaska Native	Asian	Native Hawaiian & Oth. Pacific Islander	Other Race	White	Black or African American	American Indian & Alaska Native	Asian	Native Hawaiian & Oth. Pacific Islander	Other Race	Total Bi-Racial	Total Three or More Races
79267	Wauconda	9,448	8,526	39	25	169	4	600	74	12	16	27	3	44	79	6
79293	Waukegan	87,901	44,073	16,890	471	3,146	57	20,185	2,489	974	400	417	58	1,951	2,960	119
79397	Wayne	2,137	2,026	8	1	60	0	16	26	3	5	12	0	6	26	0
80047	Westchester	16,824	14,494	1,212	11	579	1	334	162	40	36	56	3	91	191	2
80060	West Chicago	23,469	18,271	395	85	457	7	3,547	647	71	72	80	7	552	693	14
80125	West Dundee	5,428	5,098	33	21	120	0	76	69	14	13	34	2	36	72	8
80242	Western Springs	12,493	12,283	23	5	90	0	26	62	9	15	28	3	22	59	7
80645	Westmont	24,554	19,156	1,321	33	2,935	0	591	421	113	97	151	14	261	497	21
81048	Wheaton	55,416	49,791	1,565	63	2,687	11	571	640	170	113	323	23	234	682	46
81087	Wheeling	34,496	26,452	843	80	3,193	25	3,168	635	83	94	190	13	481	710	25
81919	Willowbrook	8,967	7,589	217	4	898	4	104	134	23	21	62	2	64	147	4
82049	Willow Springs	5,027	4,721	36	6	93	1	54	107	4	28	28	4	63	114	2
82075	Wilmette	27,651	24,791	156	10	2,255	4	117	292	35	37	218	11	56	305	13
82101	Wilmington	5,134	4,987	38	18	15	1	31	43	11	20	7	0	7	44	0
82400	Winfield	8,718	8,160	108	9	258	2	79	90	13	21	47	3	38	94	8
82530	Winnetka	12,419	11,958	31	2	302	0	37	87	5	8	65	2	18	86	3
82686	Winthrop Harbor	6,670	6,256	38	33	127	1	101	106	14	34	30	1	44	113	1
82855	Wonder Lake	1,345	1,307	5	1	4	0	15	11	5	5	2	0	5	11	2
82985	Wood Dale	13,535	12,076	78	20	439	10	650	223	13	40	58	6	185	261	1
83245	Woodridge	30,934	23,289	2,482	49	3,485	6	962	542	198	114	200	31	301	605	56
83349	Woodstock	20,151	17,628	214	47	406	0	1,550	272	49	61	60	4	173	299	7
83518	Worth	11,047	10,211	176	20	135	2	241	245	23	45	27	4	183	259	3
84220	Zion	22,866	13,435	6,196	88	428	16	1,783	757	395	224	173	14	355	850	70
	Chicago Community Area															
01	Rogers Park	63,484	29,457	19,160	365	4,111	65	6,865	2,323	1,342	433	666	82	2,293	3,265	196
02	West Ridge	73,199	41,947	5,119	256	16,437	59	5,095	3,249	534	343	1,728	129	2,722	4,164	122
03	Uptown	63,551	32,750	13,680	383	8,238	102	5,567	1,858	956	434	727	102	1,764	2,667	164
04	Lincoln Square	44,574	29,801	1,455	220	6,004	39	4,820	1,964	261	187	640	47	1,480	2,130	105
05	North Center	31,895	24,940	1,422	186	1,356	27	2,944	905	226	160	266	27	515	961	59
06	Lake View	94,817	79,814	4,305	234	5,165	67	3,187	1,668	440	276	687	88	1,055	1,931	114
07	Lincoln Park	64,320	56,140	3,394	129	2,337	27	1,245	865	238	150	447	48	414	987	61
08	Near North	72,811	52,186	14,023	92	4,457	47	773	924	426	255	419	78	469	1,133	100
09	Edison Park	11,259	10,839	21	14	201	0	67	109	9	15	35	1	71	111	6
10	Norwood Park	37,669	34,933	336	48	1,232	20	592	489	51	87	186	14	224	478	30
11	Jefferson Park	25,859	22,767	91	61	1,263	13	1,011	614	52	65	155	11	421	641	12
12	Forest Glen	18,165	15,746	80	37	1,594	4	309	320	40	51	209	11	185	375	20
13	North Park	18,514	11,828	469	60	4,447	17	888	676	89	56	320	21	495	772	33
14	Albany Park	57,655	28,568	2,207	260	10,233	36	12,491	3,036	405	274	1,061	73	2,959	3,778	82
15	Portage Park	65,340	52,623	461	218	2,495	38	6,670	2,645	163	225	400	91	2,207	2,778	57
16	Irving Park	58,643	37,216	1,342	307	4,417	39	12,092	2,828	409	279	560	80	2,448	3,119	111
17	Dunning	42,164	37,439	265	69	1,361	19	2,019	932	57	77	221	27	703	961	31
18	Montclare	12,646	8,964	297	34	345	8	2,445	494	60	36	60	6	461	542	11

Northeastern Illinois Planning Commission
222 S. Riverside Plaza, Suite 1800, Chicago IL 60606
(312) 454-0400 x610

DATA FROM 2000 CENSUS -- PL94-171 FILE (AS COUNTED), APRIL 2000
REGIONAL SUMMARY REPORT EXTRACTED AND PRINTED BY NORTHEASTERN ILLINOIS PLANNING COMMISSION AND CHICAGO AREA GEOGRAPHIC INFORMATION STUDY, UIC
Consult User Notes for Definitions and Limitations
GEOGRAPHY:
REGION, COUNTY, MCD (Political Township), MUNICIPALITY, CHICAGO COMMUNITY AREA, and CHICAGO WARD

Table 2. Population by Race Alone or in Combination, for All Ages

Source: U.S. Census Bureau, Census 2000, Redistricting Data Summary File, Table PL1 , March 2001.

			Population by Race Alone						Race in Combination Only							
Geocode	Areaname	Total Population	White	Black or African American	American Indian & Alaska Native	Asian	Native Hawaiian & Oth. Pacific Islander	Other Race	White	Black or African American	American Indian & Alaska Native	Asian	Native Hawaiian & Oth. Pacific Islander	Other Race	Total Bi-Racial	Total Three or More Races
19	Belmont Cragin	78,144	45,509	2,369	479	2,025	50	23,992	3,420	279	201	236	53	3,323	3,652	68
20	Hermosa	26,908	11,094	900	184	348	32	13,203	1,001	128	45	87	23	1,029	1,128	19
21	Avondale	43,083	22,437	930	230	987	35	15,096	3,087	309	351	184	35	2,963	3,196	172
22	Logan Square	82,715	40,073	4,999	463	1,155	64	31,502	3,589	903	401	387	262	3,625	4,234	225
23	Humboldt Park	65,836	12,781	31,960	295	294	96	18,800	1,142	525	219	71	59	1,282	1,537	73
24	West Town	87,435	50,896	8,674	446	1,575	105	21,676	3,531	677	332	425	103	3,211	3,917	146
25	Austin	117,527	7,234	106,029	147	665	31	2,200	664	796	315	208	37	568	1,083	138
26	West Garfield Park	23,019	160	22,651	20	20	1	83	27	72	24	9	4	34	82	2
27	East Garfield Park	20,881	270	20,378	16	25	5	67	56	100	35	21	3	34	112	8
28	Near West Side	46,419	13,486	24,706	88	4,926	95	2,212	626	304	131	259	57	483	863	43
29	North Lawndale	41,768	1,060	39,363	64	68	6	900	150	240	80	49	21	120	266	41
30	South Lawndale	91,071	26,905	12,097	610	173	68	48,137	2,395	241	179	80	481	2,836	3,035	46
31	Lower West Side	44,031	17,273	979	430	174	26	23,743	1,233	139	170	73	23	1,226	1,358	48
32	Loop	16,388	10,744	3,249	46	1,631	16	293	311	121	76	138	8	194	383	26
33	Near South Side	9,509	2,502	6,103	16	517	5	208	90	81	30	56	2	66	149	9
34	Armour Square	12,032	2,287	2,053	31	7,324	2	142	132	40	38	118	12	63	179	14
35	Douglas	26,470	1,841	22,719	67	1,393	9	111	157	212	102	105	29	105	283	47
36	Oakland	6,110	52	5,989	2	8	1	13	17	38	20	9	5	12	38	7
37	Fuller Park	3,420	46	3,239	11	6	3	78	14	34	14	7	1	6	35	2
38	Grand Boulevard	28,006	182	27,502	36	22	3	88	61	160	76	38	12	33	142	31
39	Kenwood	18,363	3,012	13,968	37	790	11	133	240	292	131	96	15	102	363	49
40	Washington Park	14,146	95	13,875	22	5	5	26	51	114	51	16	16	22	97	21
41	Hyde Park	29,920	13,689	11,413	40	3,372	21	448	703	487	191	299	30	261	849	88
42	Woodlawn	27,086	821	25,627	42	209	7	75	123	240	127	62	23	121	252	53
43	South Shore	61,556	778	59,732	75	88	20	224	197	592	232	77	32	235	568	71
44	Chatham	37,275	157	36,648	34	26	21	64	146	298	126	47	5	90	269	56
45	Avalon Park	11,147	109	10,851	17	20	1	32	38	112	41	17	4	30	109	8
46	South Chicago	38,596	5,008	26,647	161	55	27	5,775	534	494	232	60	35	595	837	86
47	Burnside	3,294	47	3,198	1	7	0	4	3	36	2	7	2	25	36	1
48	Calumet Heights	15,974	472	14,889	32	36	5	330	108	162	73	24	6	81	180	30
49	Roseland	52,723	330	51,741	65	32	5	106	185	410	214	48	7	114	360	84
50	Pullman	8,921	1,070	7,285	15	21	0	417	69	76	27	12	4	58	93	20
51	South Deering	16,990	3,522	10,397	52	20	5	2,644	266	129	67	14	7	238	329	21
52	East Side	23,653	13,239	318	188	69	6	9,039	698	100	68	26	19	684	787	7
53	West Pullman	36,649	945	34,399	78	20	4	801	220	280	113	37	9	190	363	39
54	Riverdale	9,809	93	9,494	22	8	3	117	22	66	50	6	3	8	61	11
55	Hegewisch	9,781	7,835	131	67	39	3	1,294	386	28	49	40	17	332	395	17
56	Garfield Ridge	36,101	27,897	4,437	57	347	22	2,567	700	36	75	86	23	633	769	5
57	Archer Heights	12,644	9,109	82	43	55	10	2,896	420	14	36	20	3	407	447	2
58	Brighton Park	44,912	22,861	330	415	1,326	29	18,054	1,692	106	170	188	27	1,651	1,865	32
59	McKinley Park	15,962	8,643	172	109	1,228	2	5,203	553	45	70	57	2	502	586	19
60	Bridgeport	33,694	18,067	397	226	8,851	14	5,203	759	73	125	197	77	678	901	35
61	New City	51,721	17,877	18,489	276	175	42	13,497	1,131	222	137	65	49	1,173	1,320	45

DATA FROM 2000 CENSUS -- PL94-171 FILE (AS COUNTED), APRIL 2000

REGIONAL SUMMARY REPORT EXTRACTED AND PRINTED BY NORTHEASTERN ILLINOIS PLANNING COMMISSION AND CHICAGO AREA GEOGRAPHIC INFORMATION STUDY, UIC

Consult User Notes for Definitions and Limitations

GEOGRAPHY:

REGION, COUNTY, MCD (Political Township), MUNICIPALITY, CHICAGO COMMUNITY AREA, and CHICAGO WARD

Table 2. Population by Race Alone or in Combination, for All Ages

Source: U.S. Census Bureau, Census 2000, Redistricting Data Summary File, Table PL1 , March 2001.

			Population by Race Alone						Race in Combination Only							
Geocode	Areaname	Total Population	White	Black or African American	American Indian & Alaska Native	Asian	Native Hawaiian & Oth. Pacific Islander	Other Race	White	Black or African American	American Indian & Alaska Native	Asian	Native Hawaiian & Oth. Pacific Islander	Other Race	Total Bi-Racial	Total Three or More Races
62	West Elsdon	15,921	10,597	94	60	138	16	4,330	653	14	34	37	6	634	680	6
63	Gage Park	39,193	18,596	2,862	285	202	23	15,656	1,379	125	127	129	11	1,405	1,532	37
64	Clearing	22,331	19,201	155	36	165	8	2,260	476	20	69	57	12	391	494	12
65	West Lawn	29,235	18,375	810	99	286	10	8,412	1,177	62	85	75	12	1,106	1,224	19
66	Chicago Lawn	61,412	14,518	32,541	319	421	22	11,726	1,576	393	209	129	39	1,454	1,796	69
67	West Englewood	45,282	278	44,429	48	30	3	156	125	295	157	72	22	88	281	57
68	Englewood	40,222	242	39,501	44	28	7	122	123	255	91	32	11	85	249	29
69	Greater Grand Crossing	38,619	169	37,952	54	28	6	85	115	301	112	39	13	121	282	43
70	Ashburn	39,584	17,099	17,171	122	423	15	3,585	1,015	245	110	87	18	895	1,137	32
71	Auburn Gresham	55,928	266	55,050	80	48	4	81	139	378	160	32	12	123	360	39
72	Beverly	21,992	14,221	7,036	41	121	4	156	342	199	81	88	6	153	377	36
73	Washington Heights	29,843	233	29,210	37	10	10	69	114	255	110	29	3	77	236	38
74	Mt. Greenwood	18,820	17,612	676	20	61	8	159	268	31	89	22	6	170	269	15
75	Morgan Park	25,226	7,794	16,904	16	84	4	139	212	178	108	20	5	81	251	34
76	O'Hare Area	11,956	10,244	269	18	891	7	202	298	33	21	103	13	196	314	11
77	Edgewater	62,198	35,404	10,813	283	7,210	98	5,492	2,147	859	396	744	57	1,744	2,759	139
14000	Total, City of Chicago	2,896,016	1,215,315	1,065,009	10,290	125,974	1,788	393,203	67,005	19,212	10,608	14,543	2,827	59,052	80,542	3,895
	Chicago Ward															
01	1st	52,951	29,487	5,541	289	724	68	14,471	2,059	392	176	232	51	1,920	2,285	86
02	2nd	54,361	11,027	37,122	131	4,204	98	890	499	444	218	289	55	372	802	87
03	3rd	40,385	1,730	36,726	89	85	9	1,448	161	179	85	42	9	141	280	18
04	4th	51,953	8,659	39,447	69	2,242	28	456	638	715	299	239	41	302	932	120
05	5th	55,302	8,610	43,444	91	1,999	19	286	486	568	264	220	40	229	764	89
06	6th	54,989	209	54,032	62	37	15	93	241	505	203	62	10	158	454	87
07	7th	54,593	2,534	48,819	113	83	29	2,096	426	669	259	84	42	476	819	100
08	8th	54,039	478	52,737	52	81	9	135	188	514	202	77	21	179	478	69
09	9th	52,008	1,852	48,251	100	44	13	1,155	312	424	224	58	17	238	516	77
10	10th	56,613	27,965	9,040	393	145	27	17,190	1,589	304	213	96	54	1,522	1,793	60
11	11th	64,228	35,662	2,321	435	10,182	32	13,650	1,661	147	252	276	81	1,543	1,881	65
12	12th	68,922	27,112	9,934	465	884	47	28,203	1,993	222	197	131	75	1,996	2,226	51
13	13th	64,382	43,467	2,265	238	653	35	14,961	2,621	137	164	151	44	2,460	2,725	38
14	14th	80,143	38,422	6,227	682	992	39	30,164	3,224	269	274	289	43	3,194	3,559	58
15	15th	56,057	5,166	46,666	115	256	14	3,044	529	381	179	112	28	434	731	65
16	16th	50,205	7,918	32,479	175	77	20	8,671	654	264	111	46	47	671	814	51
17	17th	49,264	200	48,476	65	52	7	106	143	339	172	47	10	93	291	67
18	18th	55,043	6,129	46,728	100	199	3	1,222	422	384	140	51	14	361	620	42
19	19th	54,546	39,517	13,394	71	252	16	403	773	332	233	129	15	380	827	66
20	20th	51,854	988	49,943	66	233	13	133	188	411	184	91	37	168	401	77
21	21st	51,751	337	50,810	48	32	8	105	175	375	178	40	10	103	354	57
22	22nd	59,734	14,747	9,704	379	62	44	32,782	1,455	162	107	64	422	1,846	1,995	21
23	23rd	63,691	51,344	1,747	131	580	49	8,260	1,455	53	149	169	30	1,320	1,564	16
24	24th	50,879	871	49,028	66	63	6	516	148	264	97	58	26	116	283	46

Northeastern Illinois Planning Commission
222 S. Riverside Plaza, Suite 1800, Chicago IL 60606
(312) 454-0400 x610

DATA FROM 2000 CENSUS -- PL94-171 FILE (AS COUNTED), APRIL 2000

REGIONAL SUMMARY REPORT EXTRACTED AND PRINTED BY NORTHEASTERN ILLINOIS PLANNING COMMISSION AND CHICAGO AREA GEOGRAPHIC INFORMATION STUDY, UIC

Consult User Notes for Definitions and Limitations

GEOGRAPHY:

REGION, COUNTY, MCD (Political Township), MUNICIPALITY, CHICAGO COMMUNITY AREA, and CHICAGO WARD

Table 2. Population by Race Alone or in Combination, for All Ages

Source: U.S. Census Bureau, Census 2000, Redistricting Data Summary File, Table PL1 , March 2001.

			Population by Race Alone						Race in Combination Only							
Geocode	Areaname	Total Population	White	Black or African American	American Indian & Alaska Native	Asian	Native Hawaiian & Oth. Pacific Islander	Other Race	White	Black or African American	American Indian & Alaska Native	Asian	Native Hawaiian & Oth. Pacific Islander	Other Race	Total Bi-Racial	Total Three or More Races
25	25th	55,954	19,456	2,449	461	7,755	26	24,116	1,443	196	207	223	41	1,346	1,624	67
26	26th	56,841	23,494	6,262	367	826	79	23,365	1,944	586	326	164	104	1,906	2,325	123
27	27th	61,287	19,327	36,331	114	1,676	35	2,769	694	496	222	166	36	536	957	78
28	28th	49,423	857	47,079	58	99	8	984	169	235	80	44	14	173	304	34
29	29th	61,949	9,770	44,959	177	659	32	5,316	773	329	160	106	12	736	993	43
30	30th	72,698	46,654	1,031	295	2,299	35	18,051	4,060	274	228	356	46	3,764	4,277	56
31	31st	65,045	26,449	3,292	492	709	78	31,097	2,439	426	166	155	122	2,591	2,885	43
32	32nd	57,204	46,602	1,659	245	1,717	41	5,101	1,658	275	158	350	58	1,250	1,771	68
33	33rd	63,695	34,206	2,046	371	5,750	43	17,181	3,513	502	303	659	89	3,262	3,982	116
34	34th	49,922	389	48,854	75	25	3	175	159	373	174	35	4	122	339	62
35	35th	57,588	25,663	3,853	318	868	30	22,949	3,232	746	472	300	136	3,276	3,599	308
36	36th	63,376	46,812	5,720	144	2,007	45	6,830	1,646	193	139	296	46	1,375	1,759	59
37	37th	56,120	2,897	49,380	70	184	24	2,879	367	431	140	77	27	395	626	60
38	38th	66,011	53,810	580	197	2,674	30	6,111	2,413	147	176	434	92	2,039	2,545	64
39	39th	64,291	36,846	1,874	247	12,775	49	8,946	2,811	356	269	1,206	78	2,512	3,455	99
40	40th	58,652	33,766	4,498	285	10,208	59	6,544	2,650	549	262	997	70	2,197	3,162	130
41	41st	56,127	51,692	598	77	2,131	22	748	807	88	105	309	27	429	820	39
42	42nd	68,102	52,045	6,781	121	6,681	54	1,062	1,080	320	205	514	90	579	1,289	69
43	43rd	57,668	51,107	2,618	97	2,205	28	757	702	203	138	406	37	290	797	59
44	44th	58,758	51,035	1,952	119	3,189	41	1,343	917	220	143	375	50	524	1,011	68
45	45th	60,653	51,901	298	170	3,096	40	3,370	1,655	156	227	407	41	1,140	1,710	68
46	46th	56,587	32,995	11,602	304	5,164	84	4,237	1,386	798	341	600	82	1,325	2,083	118
47	47th	52,108	39,356	1,837	272	3,374	60	5,189	1,803	347	301	520	46	1,158	1,888	132
48	48th	56,246	30,088	11,727	256	8,008	76	3,568	1,797	746	365	712	75	1,513	2,381	142
49	49th	59,435	27,325	18,528	314	3,960	66	5,992	2,151	1,300	428	598	78	2,136	3,076	174
50	50th	62,383	36,342	4,320	219	13,774	52	4,083	2,696	466	293	1,481	104	2,256	3,490	103
14000	Total, City of Chicago	2,896,016	1,215,315	1,065,009	10,290	125,974	1,788	393,203	67,005	19,212	10,608	14,543	2,827	59,052	80,542	3,895

DATA FROM 1990 CENSUS -- SUMMARY TAPE FILE 1 (AS COUNTED), APRIL 1990

REGIONAL SUMMARY REPORT EXTRACTED AND PRINTED BY NORTHEASTERN ILLINOIS PLANNING COMMISSION AND CHICAGO AREA GEOGRAPHIC INFORMATION STUDY, UIC

Consult User Notes for Definitions and Limitations

GEOGRAPHY:

REGION, COUNTY, MCD (Political Township), MUNICIPALITY, and CHICAGO COMMUNITY AREA

NOTE:

Due to boundary changes from 1990 to 2000 and to make any comparisons between 1990 and 2000 Census results feasible, Zion, Benton, and Newport Townships in Lake County have been joined together as one township in this table (see also the note for Table 5).

Table 3. 1990 Population by Race and Hispanic Origin, for All Ages

Source: U.S. Census Bureau, Census 1990, Summary Tape File 1, Tables P6, P7, P8, and P10, June 1991

			Population by Race						Non-Hispanic Origin Population by Race					Total Hispanic Origin Population (Any Race)
Geocode	Areaname	Total Population	White	Black or African American	American Indian & Alaska Native	Asian	Native Hawaiian & Oth. Pacific Islander	Other Race	White	Black or African American	American Indian & Alaska Native	Asian, Hawaiian & Oth. Pacific Islander	Other Race	
1600	Total, Northeastern Illinois	7,261,176	5,122,508	1,425,057	14,060	249,262	2,066	448,223	4,757,986	1,406,443	10,991	242,432	6,419	836,905
	Counties													
031	Cook County	5,105,067	3,204,947	1,317,147	10,289	186,952	1,613	384,119	2,915,634	1,301,196	7,743	181,285	5,015	694,194
043	DuPage County	781,666	714,905	15,462	962	39,510	124	10,703	691,833	15,119	844	38,931	372	34,567
089	Kane County	317,471	269,675	19,006	620	4,420	54	23,696	250,551	18,353	497	4,227	308	43,535
097	Lake County	516,418	450,666	34,771	1,198	12,363	225	17,195	430,566	33,736	1,009	12,135	402	38,570
111	McHenry County	183,241	178,895	310	299	1,280	13	2,444	175,299	287	281	1,246	62	6,066
197	Will County	357,313	303,420	38,361	692	4,737	37	10,066	294,103	37,752	617	4,608	260	19,973
	Political Townships													
	Cook County (MCD)													
03103831	Barrington	13,034	12,151	65	13	758	3	44	11,974	63	11	761	7	218
03105586	Berwyn	45,426	43,409	54	64	776	14	1,109	40,976	51	57	751	18	3,573
03106561	Bloom	95,029	66,348	23,414	167	661	6	4,433	63,113	23,115	128	648	95	7,930
03107939	Bremen	107,803	78,782	26,502	152	1,187	16	1,164	76,849	26,358	130	1,165	63	3,238
03110474	Calumet	21,000	9,484	9,895	38	41	1	1,541	7,612	9,809	27	35	14	3,503
03114000	Chicago-Cook	2,783,726	1,263,524	1,087,711	7,064	102,938	1,180	321,309	1,056,048	1,074,471	4,997	98,777	3,581	545,852
03114364	Cicero	67,436	50,692	141	260	1,061	31	15,251	41,159	100	172	977	97	24,931
03123243	Elk Grove	87,857	79,589	1,126	145	5,179	33	1,785	74,696	1,088	118	5,129	42	6,784
03124595	Evanston	73,233	51,684	16,749	131	3,501	34	1,134	50,440	16,334	115	3,479	176	2,689
03132694	Hanover	62,308	54,976	1,887	130	2,688	12	2,615	50,617	1,834	111	2,607	34	7,105
03142808	Lemont	11,537	11,357	22	18	90	1	49	11,165	22	14	87	1	248
03143120	Leyden	89,142	82,154	584	164	1,793	17	4,430	77,086	551	140	1,739	56	9,570
03145447	Lyons	105,004	96,125	4,173	161	1,629	10	2,906	92,417	4,110	137	1,573	55	6,712
03146162	Maine	128,837	115,757	1,188	162	9,192	24	2,514	111,794	1,114	142	9,021	57	6,709
03152909	New Trier	54,705	51,278	467	29	2,822	4	105	50,634	449	26	2,815	8	773
03153013	Niles	96,412	80,317	1,406	84	13,767	6	832	77,813	1,336	76	13,541	57	3,589
03153676	Northfield	78,186	71,771	500	70	5,329	18	498	70,262	477	63	5,270	23	2,091
03154430	Norwood Park	25,600	24,879	24	24	553	5	115	24,332	22	24	547	2	673
03154898	Oak Park	53,648	41,313	9,804	73	1,765	20	673	40,140	9,651	60	1,748	134	1,915
03156614	Orland	69,542	66,243	897	47	1,868	7	480	64,958	890	41	1,803	7	1,843
03157238	Palatine	103,273	94,469	1,700	139	4,309	32	2,624	91,358	1,654	130	4,267	41	5,823
03157355	Palos	50,916	49,016	459	55	1,069	1	316	47,957	459	52	1,040	13	1,395
03162133	Proviso	152,443	96,316	44,964	177	3,970	28	6,988	88,927	44,573	156	3,880	116	14,791
03163498	Rich	61,458	43,154	16,148	101	1,481	6	568	42,272	16,015	90	1,442	69	1,570
03164317	River Forest	11,669	11,053	224	8	308	1	75	10,850	216	8	305	11	279
03164434	Riverside	15,240	14,989	8	12	149	0	82	14,647	7	8	147	5	426
03168016	Schaumburg	127,625	113,708	3,125	190	8,996	48	1,558	110,161	3,061	171	8,884	33	5,315
03172689	Stickney	37,297	35,991	26	68	411	1	800	34,569	25	66	406	20	2,211
03175198	Thornton	175,896	111,839	59,161	238	1,199	15	3,444	107,587	58,734	215	1,154	91	8,115
03181100	Wheeling	148,641	138,007	1,524	143	5,959	30	2,978	132,858	1,429	121	5,838	60	8,335
03183531	Worth	151,144	144,572	3,199	162	1,503	9	1,699	140,363	3,178	137	1,449	29	5,988

-99999 = Data not available; municipality did not exist at the time of the 1990 Census.

Northeastern Illinois Planning Commission, 222 S. Riverside Plaza, Suite 1800, Chicago IL 60606. (312) 454-0400 x610

DATA FROM 1990 CENSUS -- SUMMARY TAPE FILE 1 (AS COUNTED), APRIL 1990

REGIONAL SUMMARY REPORT EXTRACTED AND PRINTED BY NORTHEASTERN ILLINOIS PLANNING COMMISSION AND CHICAGO AREA GEOGRAPHIC INFORMATION STUDY, UIC

Consult User Notes for Definitions and Limitations

GEOGRAPHY:

REGION, COUNTY, MCD (Political Township), MUNICIPALITY, and CHICAGO COMMUNITY AREA

NOTE:

Due to boundary changes from 1990 to 2000 and to make any comparisons between 1990 and 2000 Census results feasible, Zion, Benton, and Newport Townships in Lake County have been joined together as one township in this table (see also the note for Table 5).

Table 3. 1990 Population by Race and Hispanic Origin, for All Ages

Source: U.S. Census Bureau, Census 1990, Summary Tape File 1, Tables P6, P7, P8, and P10, June 1991

			Population by Race						Non-Hispanic Origin Population by Race					Total Hispanic Origin Population (Any Race)
Geocode	Areaname	Total Population	White	Black or African American	American Indian & Alaska Native	Asian	Native Hawaiian & Oth. Pacific Islander	Other Race	White	Black or African American	American Indian & Alaska Native	Asian, Hawaiian & Oth. Pacific Islander	Other Race	
	DuPage County (MCD)													
04300250	Addison	82,727	75,755	435	144	3,771	23	2,599	69,365	393	121	3,715	53	9,080
04306600	Bloomingdale	96,050	84,794	2,282	111	7,289	21	1,553	81,915	2,239	96	7,152	42	4,606
04314000	Chicago-DuPage	0	0	0	0	0	0	0	0	0	0	0	0	0
04320604	Downers Grove	137,862	126,328	2,234	128	8,407	20	745	124,035	2,179	109	8,290	44	3,205
04343952	Lisle	108,452	98,560	3,370	133	5,581	13	775	96,642	3,316	118	5,531	56	2,789
04349451	Milton	108,148	100,094	2,745	119	4,102	9	1,079	98,209	2,696	114	4,063	57	3,009
04351635	Naperville	49,533	45,710	1,622	60	1,812	8	321	44,792	1,585	53	1,791	26	1,286
04379410	Wayne	40,379	36,610	736	67	2,231	1	734	35,270	725	59	2,170	26	2,129
04382413	Winfield	37,969	34,483	565	68	772	14	2,067	31,714	543	51	765	27	4,869
04383947	York	120,546	112,551	1,473	132	5,545	15	830	109,891	1,443	123	5,454	41	3,594
	Kane County (MCD)													
08903025	Aurora	101,769	75,685	11,715	246	877	17	13,229	64,910	11,263	178	792	132	24,494
08904091	Batavia	20,306	19,153	533	20	340	5	255	18,743	531	20	344	23	645
08905989	Big Rock	1,948	1,942	3	1	1	0	1	1,930	3	0	1	0	14
08906262	Blackberry	3,658	3,634	3	10	6	0	5	3,607	3	9	6	0	33
08909772	Burlington	1,555	1,551	1	0	2	0	1	1,541	1	0	2	0	11
08910903	Campton	9,473	9,354	23	11	55	0	30	9,262	23	9	51	0	128
08921046	Dundee	39,070	35,266	1,084	74	454	12	2,180	33,282	1,035	68	435	43	4,207
08923087	Elgin	72,355	57,615	4,948	160	2,094	14	7,524	52,809	4,811	124	2,002	96	12,513
08928885	Geneva	16,025	15,572	172	19	152	3	107	15,391	168	18	155	1	292
08932538	Hampshire	3,398	3,326	2	11	11	0	48	3,268	2	11	11	0	106
08938908	Kaneville	1,367	1,365	0	0	0	0	2	1,351	0	0	0	0	16
08960365	Plato	3,469	3,426	8	4	9	0	22	3,400	8	3	9	1	48
08966430	Rutland	2,549	2,508	4	5	3	0	29	2,481	4	5	3	0	56
08966716	St. Charles	33,112	32,033	445	54	360	1	219	31,398	436	47	358	12	861
08973404	Sugar Grove	5,514	5,360	55	5	52	2	40	5,301	55	5	54	0	99
08978188	Virgil	1,903	1,885	10	0	4	0	4	1,877	10	0	4	0	12
	Lake County (MCD)													
09701608	Antioch	18,046	17,820	23	36	87	1	79	17,642	22	33	84	3	262
09703220	Avon	35,989	33,855	264	107	318	9	1,436	31,485	252	90	303	33	3,826
09718004	Cuba	14,118	13,832	67	14	159	11	35	13,675	67	14	170	3	189
09722853	Ela	32,433	31,291	245	19	682	8	188	30,609	230	19	684	10	881
09727923	Fremont	14,280	13,609	85	20	316	2	248	13,153	84	20	316	9	698
09730952	Grant	14,423	14,117	39	35	45	6	181	13,863	39	33	49	6	433
09741599	Lake Villa	20,764	20,290	169	52	154	3	96	19,984	166	49	157	8	400
09743263	Libertyville	42,436	39,457	372	53	1,510	12	1,032	37,993	351	50	1,495	32	2,515
09750364	Moraine (formerly Deerfield)	34,814	32,184	1,002	28	744	18	838	30,447	944	24	733	15	2,651
09769485	Shields	43,414	33,186	7,680	201	1,393	74	880	32,219	7,595	180	1,404	46	1,970

-99999 = Data not available; municipality did not exist at the time of the 1990 Census.

Northeastern Illinois Planning Commission, 222 S. Riverside Plaza, Suite 1800, Chicago IL 60606. (312) 454-0400 x610

DATA FROM 1990 CENSUS -- SUMMARY TAPE FILE 1 (AS COUNTED), APRIL 1990

REGIONAL SUMMARY REPORT EXTRACTED AND PRINTED BY NORTHEASTERN ILLINOIS PLANNING COMMISSION AND CHICAGO AREA GEOGRAPHIC INFORMATION STUDY, UIC

Consult User Notes for Definitions and Limitations

GEOGRAPHY:

REGION, COUNTY, MCD (Political Township), MUNICIPALITY, and CHICAGO COMMUNITY AREA

NOTE:

Due to boundary changes from 1990 to 2000 and to make any comparisons between 1990 and 2000 Census results feasible, Zion, Benton, and Newport Townships in Lake County have been joined together as one township in this table (see also the note for Table 5).

Table 3. 1990 Population by Race and Hispanic Origin, for All Ages

Source: U.S. Census Bureau, Census 1990, Summary Tape File 1, Tables P6, P7, P8, and P10, June 1991

			Population by Race						Non-Hispanic Origin Population by Race					
Geocode	Areaname	Total Population	White	Black or African American	American Indian & Alaska Native	Asian	Native Hawaiian & Oth. Pacific Islander	Other Race	White	Black or African American	American Indian & Alaska Native	Asian, Hawaiian & Oth. Pacific Islander	Other Race	Total Hispanic Origin Population (Any Race)
09777668	Vernon	51,141	47,323	558	51	2,265	9	935	46,239	541	47	2,244	10	2,060
09778877	Warren	34,785	32,139	1,023	91	1,016	11	505	31,350	985	72	994	28	1,356
09779280	Wauconda	12,859	12,608	18	23	55	0	155	12,229	18	22	53	8	529
09779306	Waukegan	78,185	48,014	18,173	288	2,025	32	9,653	40,129	17,476	199	1,877	141	18,363
09780112	West Deerfield	29,580	28,239	285	22	947	4	83	27,900	279	22	934	7	438
09799990	Zion-Benton-Newport	39,151	32,702	4,768	158	647	25	851	31,649	4,687	135	638	43	1,999
	McHenry County (MCD)													
11100607	Alden	1,457	1,432	2	0	2	2	19	1,410	2	0	4	0	41
11100698	Algonquin	57,746	56,680	86	76	515	2	387	55,770	83	75	506	21	1,291
11110032	Burton	2,144	2,128	1	0	8	0	7	2,089	1	0	5	2	47
11112892	Chemung	6,660	6,187	11	16	21	0	425	5,962	11	16	19	2	650
11116314	Coral	2,549	2,508	0	16	4	0	21	2,460	0	16	4	0	69
11120396	Dorr	14,231	13,467	67	28	145	1	523	13,037	66	26	128	6	968
11121111	Dunham	2,001	1,679	13	3	4	1	301	1,645	2	3	3	0	348
11130666	Grafton	9,946	9,750	17	5	70	0	104	9,563	17	5	70	1	290
11131680	Greenwood	8,317	8,008	14	29	120	0	146	7,763	13	19	118	10	394
11133305	Hartland	1,911	1,890	8	0	11	0	2	1,859	4	0	11	0	37
11133864	Hebron	1,817	1,806	10	0	0	0	1	1,777	9	0	0	0	31
11145707	McHenry	37,034	36,659	28	69	136	5	137	36,105	26	66	141	5	691
11146799	Marengo	5,723	5,531	7	8	22	0	155	5,331	7	8	20	1	356
11154495	Nunda	24,759	24,285	38	32	203	2	199	23,751	38	30	198	14	728
11163654	Richmond	3,286	3,262	7	8	4	0	5	3,232	7	8	4	0	35
11164096	Riley	1,431	1,422	1	1	0	0	7	1,377	1	1	0	0	52
11168653	Seneca	2,229	2,201	0	8	15	0	5	2,168	0	8	15	0	38
	Will County (MCD)													
19712483	Channahon	5,386	5,299	29	5	15	0	38	5,221	27	5	14	0	119
19717536	Crete	21,512	19,579	1,442	30	114	4	343	19,143	1,432	30	112	9	786
19718199	Custer	1,110	1,096	1	12	1	0	0	1,092	1	12	1	0	4
19721241	Du Page	55,444	45,171	6,539	157	2,389	7	1,181	43,425	6,416	140	2,323	89	3,051
19726519	Florence	720	701	8	1	4	0	6	699	8	1	4	0	8
19727631	Frankfort	25,755	25,255	106	53	258	5	78	24,863	102	47	254	5	484
19731394	Green Garden	1,722	1,714	0	3	3	2	0	1,694	0	3	5	0	20
19735827	Homer	21,464	21,005	34	24	288	1	112	20,578	34	23	282	0	547
19738076	Jackson	2,700	2,639	14	4	9	0	34	2,600	12	4	6	0	78
19738583	Joliet	84,243	56,948	19,846	197	581	7	6,671	53,321	19,471	159	541	92	10,659
19744238	Lockport	32,336	27,407	3,768	54	174	3	930	26,249	3,741	49	177	28	2,092
19746370	Manhattan	3,963	3,929	0	9	5	0	20	3,882	0	9	5	0	67
19749958	Monee	10,765	5,453	5,109	17	60	1	125	5,287	5,064	17	60	24	313
19752597	New Lenox	20,716	20,486	52	34	43	0	101	20,170	51	32	43	0	420
19759065	Peotone	3,613	3,595	1	1	14	0	2	3,577	1	1	13	0	21

-99999 = Data not available; municipality did not exist at the time of the 1990 Census.

Northeastern Illinois Planning Commission, 222 S. Riverside Plaza, Suite 1800, Chicago IL 60606. (312) 454-0400 x610

DATA FROM 1990 CENSUS -- SUMMARY TAPE FILE 1 (AS COUNTED), APRIL 1990

REGIONAL SUMMARY REPORT EXTRACTED AND PRINTED BY NORTHEASTERN ILLINOIS PLANNING COMMISSION AND CHICAGO AREA GEOGRAPHIC INFORMATION STUDY, UIC

Consult User Notes for Definitions and Limitations

GEOGRAPHY:

REGION, COUNTY, MCD (Political Township), MUNICIPALITY, and CHICAGO COMMUNITY AREA

NOTE:

Due to boundary changes from 1990 to 2000 and to make any comparisons between 1990 and 2000 Census results feasible, Zion, Benton, and Newport Townships in Lake County have been joined together as one township in this table (see also the note for Table 5).

Table 3. 1990 Population by Race and Hispanic Origin, for All Ages

Source: U.S. Census Bureau, Census 1990, Summary Tape File 1, Tables P6, P7, P8, and P10, June 1991

			Population by Race						Non-Hispanic Origin Population by Race					
Geocode	Areaname	Total Population	White	Black or African American	American Indian & Alaska Native	Asian	Native Hawaiian & Oth. Pacific Islander	Other Race	White	Black or African American	American Indian & Alaska Native	Asian, Hawaiian & Oth. Pacific Islander	Other Race	Total Hispanic Origin Population (Any Race)
19760300	Plainfield	15,392	15,200	14	9	71	3	95	14,968	14	7	65	0	338
19763108	Reed	4,086	4,020	24	9	9	0	24	3,984	24	9	5	1	63
19776212	Troy	21,642	19,841	1,128	28	402	4	239	19,499	1,108	28	394	11	602
19779059	Washington	3,724	3,708	4	5	4	0	3	3,681	4	5	4	0	30
19779865	Wesley	2,540	2,478	42	18	0	0	2	2,454	42	17	0	0	27
19781035	Wheatland	10,746	10,228	188	11	285	0	34	10,109	188	11	285	0	153
19781711	Will	1,323	1,312	3	0	4	0	4	1,285	3	0	4	1	30
19782114	Wilmington	5,736	5,682	9	10	11	0	24	5,651	9	7	11	0	58
19782244	Wilton	675	674	0	1	0	0	0	671	0	1	0	0	3
	Municipalities													
00243	Addison	32,058	28,167	541	45	1,894	11	1,400	25,315	519	38	1,878	21	4,287
00685	Algonquin	11,663	11,434	20	21	149	1	38	11,273	17	21	146	4	202
01010	Alsip	18,227	16,862	885	30	296	0	154	16,317	877	30	270	3	730
01595	Antioch	6,105	5,984	9	10	53	1	48	5,914	8	10	52	1	120
02154	Arlington Heights	75,460	71,514	479	52	2,788	9	618	70,124	467	49	2,755	19	2,046
03012	Aurora	99,581	73,761	11,814	237	1,299	15	12,455	63,844	11,393	165	1,196	119	22,864
03610	Bannockburn	1,388	1,134	95	1	155	0	3	1,122	95	1	155	0	15
03844	Barrington	9,504	9,340	16	10	107	12	19	9,204	15	9	119	0	157
03883	Barrington Hills	4,202	4,063	7	1	116	0	15	4,021	7	1	116	2	55
04013	Bartlett	19,373	18,151	303	32	668	1	218	17,742	301	24	647	5	654
04078	Batavia	17,076	16,190	423	19	210	4	230	15,896	422	19	214	19	506
04303	Beach Park	9,513	8,824	312	22	115	2	238	8,512	303	17	107	15	559
04572	Bedford Park	566	563	0	2	0	0	1	551	0	2	0	0	13
04585	Beecher	2,032	2,023	0	4	3	0	2	2,012	0	4	3	0	13
04975	Bellwood	20,241	4,817	14,352	21	325	5	721	4,457	14,240	20	304	23	1,197
05248	Bensenville	17,767	15,395	171	56	1,107	8	1,030	13,117	153	46	1,097	21	3,333
05404	Berkeley	5,137	4,606	231	7	218	3	72	4,390	230	6	207	0	304
05573	Berwyn	45,426	43,409	54	64	776	14	1,109	40,976	51	57	751	18	3,573
06587	Bloomingdale	16,614	15,366	275	16	844	1	112	15,047	265	16	832	2	452
06704	Blue Island	21,203	16,001	2,978	39	70	3	2,112	12,891	2,932	29	55	16	5,280
07133	Bolingbrook	40,843	31,353	6,384	124	2,038	8	936	30,028	6,260	107	1,978	79	2,391
07770	Braidwood	3,584	3,522	21	9	8	0	24	3,493	21	9	4	1	56
08225	Bridgeview	14,402	14,014	24	24	170	0	170	13,525	18	21	160	4	674
08446	Broadview	8,713	3,799	4,667	21	166	1	59	3,696	4,631	21	164	14	187
08576	Brookfield	18,876	18,505	33	22	177	1	138	18,065	29	21	175	3	583
09447	Buffalo Grove	36,427	34,298	373	31	1,588	7	130	33,756	366	24	1,566	4	711
09531	Bull Valley	574	565	4	1	4	0	0	556	4	0	4	0	10
09642	Burbank	27,600	26,906	11	50	311	1	321	25,912	11	49	307	16	1,305
09759	Burlington	400	399	0	0	0	0	1	397	0	0	0	0	3
09798	Burnham	3,916	3,106	636	3	31	0	140	2,691	633	3	30	2	557
09980	Burr Ridge	7,669	6,947	55	4	649	0	14	6,823	53	4	641	0	148

-99999 = Data not available; municipality did not exist at the time of the 1990 Census.

Northeastern Illinois Planning Commission, 222 S. Riverside Plaza, Suite 1800, Chicago IL 60606. (312) 454-0400 x610

DATA FROM 1990 CENSUS -- SUMMARY TAPE FILE 1 (AS COUNTED), APRIL 1990

REGIONAL SUMMARY REPORT EXTRACTED AND PRINTED BY NORTHEASTERN ILLINOIS PLANNING COMMISSION AND CHICAGO AREA GEOGRAPHIC INFORMATION STUDY, UIC

Consult User Notes for Definitions and Limitations

GEOGRAPHY:

REGION, COUNTY, MCD (Political Township), MUNICIPALITY, and CHICAGO COMMUNITY AREA

NOTE:

Due to boundary changes from 1990 to 2000 and to make any comparisons between 1990 and 2000 Census results feasible, Zion, Benton, and Newport Townships in Lake County have been joined together as one township in this table (see also the note for Table 5).

Table 3. 1990 Population by Race and Hispanic Origin, for All Ages

Source: U.S. Census Bureau, Census 1990, Summary Tape File 1, Tables P6, P7, P8, and P10, June 1991

			Population by Race						Non-Hispanic Origin Population by Race					
Geocode	Areaname	Total Population	White	Black or African American	American Indian & Alaska Native	Asian	Native Hawaiian & Oth. Pacific Islander	Other Race	White	Black or African American	American Indian & Alaska Native	Asian, Hawaiian & Oth. Pacific Islander	Other Race	Total Hispanic Origin Population (Any Race)
10487	Calumet City	37,840	27,729	8,962	56	207	5	881	26,248	8,901	50	197	18	2,426
10513	Calumet Park	8,418	1,968	6,061	17	9	0	363	1,666	6,012	10	8	7	715
11332	Carol Stream	31,716	28,050	1,081	53	1,852	1	679	26,968	1,072	52	1,811	12	1,801
11358	Carpentersville	23,049	19,612	1,009	63	285	9	2,071	17,878	966	60	265	40	3,840
11592	Cary	10,043	9,868	26	8	47	1	93	9,745	26	8	43	2	219
12476	Channahon	4,266	4,214	18	3	8	0	23	4,144	16	3	8	0	95
14000	Chicago	2,783,726	1,263,524	1,087,711	7,064	102,938	1180	321,309	1,056,048	1,074,471	4,997	98,777	3,581	545,852
14026	Chicago Heights	33,072	18,187	11,607	58	97	2	3,121	16,516	11,406	35	92	47	4,976
14065	Chicago Ridge	13,643	13,371	41	17	104	2	108	12,983	41	13	102	2	502
14351	Cicero	67,436	50,692	141	260	1,061	31	15,251	41,159	100	172	977	97	24,931
14572	Clarendon Hills	6,994	6,783	41	2	161	0	7	6,666	33	2	161	0	132
15170	Coal City	3907	3,859	1	4	2	0	41	3830	1	4	2	0	70
16691	Country Club Hills	15,431	6,061	8,871	17	338	0	144	5,906	8,785	15	318	19	388
16873	Countryside	5,716	5,533	57	5	60	0	61	5,397	57	5	58	4	195
17458	Crest Hill	10,643	8,358	1,979	33	66	0	207	7,939	1,964	30	66	9	635
17497	Crestwood	10,823	10,208	436	12	92	0	75	10,000	431	7	89	5	291
17523	Crete	6,773	6,376	303	6	45	0	43	6,266	303	6	45	2	151
17887	Crystal Lake	24,512	23,934	49	27	286	1	215	23,526	48	24	284	20	610
18628	Darien	18,341	16,378	204	16	1,654	3	86	16,096	202	12	1,646	5	380
18992	Deerfield	17,327	16,813	91	9	375	4	35	16,604	87	9	377	4	246
19083	Deer Park	2,887	2,775	38	0	74	0	0	2,750	38	0	74	0	25
19642	Des Plaines	53,223	48,976	325	63	2,488	16	1,355	46,919	304	51	2,408	21	3,520
19837	Diamond	1,077	1,071	0	2	0	0	4	1,058	0	2	0	0	17
20149	Dixmoor	3,647	1,355	2,106	4	2	0	180	1,285	2,099	1	2	2	258
20292	Dolton	23,930	13,998	9,127	25	273	6	501	13,505	9,046	22	258	14	1,085
20591	Downers Grove	46,858	43,667	809	43	1,966	9	364	42,949	792	37	1,924	16	1,140
21696	East Dundee	2,721	2,654	11	0	14	1	41	2,608	11	0	14	3	85
21904	East Hazel Crest	1,570	1,151	382	1	5	0	31	1,091	382	1	5	0	91
22931	Elburn	1,275	1,263	0	7	1	0	4	1,260	0	7	1	0	7
23074	Elgin	77,010	59,916	5,630	172	2,656	14	8,622	54,209	5,456	135	2,543	91	14,576
23256	Elk Grove Village	33,429	30,586	263	35	2,279	8	258	29,692	261	32	2,245	7	1,192
23620	Elmhurst	42,029	40,307	175	34	1,276	2	235	39,410	174	31	1,257	9	1,148
23724	Elmwood Park	23,206	22,651	21	20	239	0	275	21,934	21	18	229	3	1,001
23945	Elwood	951	937	0	0	3	0	11	922	0	0	0	0	29
24582	Evanston	73,233	51,684	16,749	131	3,501	34	1,134	50,440	16,334	115	3,479	176	2,689
24634	Evergreen Park	20,874	20,459	85	15	204	1	110	20,136	85	15	202	4	432
26571	Flossmoor	8,651	7,264	910	6	446	0	25	7,197	905	5	444	3	97
26710	Ford Heights	4,259	26	4,208	9	2	0	14	20	4,190	5	1	0	43
26935	Forest Park	14,918	11,421	1,942	22	1,255	5	273	10,983	1,926	19	1,238	18	734
26987	Forest View	743	736	1	0	1	0	5	723	1	0	1	0	18
27442	Fox Lake	7,478	7,304	26	16	24	6	102	7,173	26	15	30	4	230
27533	Fox River Grove	3,551	3,491	10	4	30	0	16	3,409	9	4	30	0	99

-99999 = Data not available; municipality did not exist at the time of the 1990 Census.

Northeastern Illinois Planning Commission, 222 S. Riverside Plaza, Suite 1800, Chicago IL 60606. (312) 454-0400 x610

DATA FROM 1990 CENSUS -- SUMMARY TAPE FILE 1 (AS COUNTED), APRIL 1990

REGIONAL SUMMARY REPORT EXTRACTED AND PRINTED BY NORTHEASTERN ILLINOIS PLANNING COMMISSION AND CHICAGO AREA GEOGRAPHIC INFORMATION STUDY, UIC

Consult User Notes for Definitions and Limitations

GEOGRAPHY:

REGION, COUNTY, MCD (Political Township), MUNICIPALITY, and CHICAGO COMMUNITY AREA

NOTE:

Due to boundary changes from 1990 to 2000 and to make any comparisons between 1990 and 2000 Census results feasible, Zion, Benton, and Newport Townships in Lake County have been joined together as one township in this table (see also the note for Table 5).

Table 3. 1990 Population by Race and Hispanic Origin, for All Ages

Source: U.S. Census Bureau, Census 1990, Summary Tape File 1, Tables P6, P7, P8, and P10, June 1991

			Population by Race						Non-Hispanic Origin Population by Race					Total Hispanic Origin Population (Any Race)
Geocode	Areaname	Total Population	White	Black or African American	American Indian & Alaska Native	Asian	Native Hawaiian & Oth. Pacific Islander	Other Race	White	Black or African American	American Indian & Alaska Native	Asian, Hawaiian & Oth. Pacific Islander	Other Race	
27572	Fox River Valley Gardens	665	654	0	0	2	0	9	651	0	0	2	0	12
27624	Frankfort	7,180	7,022	10	13	121	1	13	6,952	10	12	116	1	89
27702	Franklin Park	18,485	15,970	30	28	241	1	2,215	14,343	29	23	234	7	3,849
28872	Geneva	12,617	12,409	13	13	144	2	36	12,269	13	12	146	0	177
29171	Gilberts	987	976	0	1	5	0	5	961	0	1	5	0	20
29652	Glencoe	8,499	8,000	275	4	198	0	22	7,898	270	3	196	3	129
29730	Glendale Heights	27,973	22,845	776	44	3,711	7	590	21,817	761	33	3,616	21	1,725
29756	Glen Ellyn	24,944	23,450	497	27	778	2	190	22,994	486	26	772	7	659
29938	Glenview	37,093	33,756	285	54	2,739	13	246	33,136	282	53	2,719	5	898
30029	Glenwood	9,289	6,759	2,330	15	69	1	115	6,591	2,317	11	70	7	293
30120	Godley	322	322	0	0	0	0	0	317	0	0	0	0	5
30328	Golf	454	441	0	0	11	0	2	427	0	0	6	0	21
31121	Grayslake	7,388	7,189	59	16	70	0	54	7,044	59	15	64	2	204
31446	Green Oaks	2,101	2,016	12	0	64	0	9	2,008	12	0	64	6	11
31667	Greenwood	-99999	-99999	-99999	-99999	-99999	-99999	-99999	-99999	-99999	-99999	-99999	-99999	-99999
32018	Gurnee	13,701	12,562	432	33	524	5	145	12,295	422	25	520	13	426
32200	Hainesville	134	133	0	0	0	0	1	120	0	0	0	0	14
32525	Hampshire	1,843	1,829	1	7	1	0	5	1,798	1	7	1	0	36
32746	Hanover Park	32,895	28,113	1,188	75	2,411	24	1,084	25,667	1,176	66	2,343	27	3,616
33331	Harvard	5,975	5,331	20	18	16	0	590	5,087	9	18	12	2	847
33383	Harvey	29,771	4,490	23,813	73	76	5	1,314	4,056	23,625	65	67	26	1,932
33435	Harwood Heights	7,680	7,400	5	10	205	4	56	7,196	3	10	205	2	264
33630	Hawthorn Woods	4,423	4,269	51	1	96	0	6	4,246	51	1	96	0	29
33695	Hazel Crest	13,334	6,120	6,869	23	157	1	164	5,936	6,808	23	154	12	401
33851	Hebron	809	804	4	0	0	0	1	786	4	0	0	0	19
34514	Hickory Hills	13,021	12,621	41	15	204	0	140	12,229	41	15	200	4	532
34722	Highland Park	30,575	28,650	787	17	711	12	398	27,670	736	16	700	15	1,438
34865	Highwood	5,331	4,554	223	12	86	3	453	3,749	215	9	83	3	1,272
35086	Hillside	7,672	6,610	482	17	373	1	189	6,366	472	15	374	5	440
35307	Hinsdale	16,029	15,238	128	22	598	7	36	15,040	120	21	596	7	245
35385	Hodgkins	1,963	1,495	3	8	14	0	443	1,346	3	5	7	7	595
35411	Hoffman Estates	46,561	40,608	1,334	87	3,703	24	805	38,950	1,298	82	3,674	14	2,543
35515	Holiday Hills	807	792	1	0	3	0	11	779	1	0	3	0	24
35866	Hometown	4,769	4,725	2	10	20	0	12	4,652	1	10	20	1	85
35879	Homewood	19,278	17,618	1,233	13	342	2	70	17,412	1,228	10	336	12	280
36750	Huntley	2,453	2,429	0	4	10	0	10	2,395	0	4	10	0	44
37218	Indian Creek	247	242	0	0	4	0	1	241	0	0	4	1	1
37257	Indian Head Park	3,503	3,409	22	4	58	0	10	3,364	22	4	58	3	52
37608	Inverness	6,503	6,195	20	3	270	0	15	6,126	20	3	265	6	83
37894	Island Lake	4,449	4,351	19	6	46	0	27	4,187	19	6	41	1	195
37907	Itasca	6,947	6,552	92	11	223	1	68	6,278	88	10	219	2	350
38479	Johnsburg	1,529	1,525	0	1	3	0	0	1,512	0	1	3	0	13

-99999 = Data not available; municipality did not exist at the time of the 1990 Census.

Northeastern Illinois Planning Commission, 222 S. Riverside Plaza, Suite 1800, Chicago IL 60606. (312) 454-0400 x610

DATA FROM 1990 CENSUS -- SUMMARY TAPE FILE 1 (AS COUNTED), APRIL 1990

REGIONAL SUMMARY REPORT EXTRACTED AND PRINTED BY NORTHEASTERN ILLINOIS PLANNING COMMISSION AND CHICAGO AREA GEOGRAPHIC INFORMATION STUDY, UIC

Consult User Notes for Definitions and Limitations

GEOGRAPHY:

REGION, COUNTY, MCD (Political Township), MUNICIPALITY, and CHICAGO COMMUNITY AREA

NOTE:

Due to boundary changes from 1990 to 2000 and to make any comparisons between 1990 and 2000 Census results feasible, Zion, Benton, and Newport Townships in Lake County have been joined together as one township in this table (see also the note for Table 5).

Table 3. 1990 Population by Race and Hispanic Origin, for All Ages

Source: U.S. Census Bureau, Census 1990, Summary Tape File 1, Tables P6, P7, P8, and P10, June 1991

			Population by Race						Non-Hispanic Origin Population by Race					Total Hispanic Origin Population (Any Race)
Geocode	Areaname	Total Population	White	Black or African American	American Indian & Alaska Native	Asian	Native Hawaiian & Oth. Pacific Islander	Other Race	White	Black or African American	American Indian & Alaska Native	Asian, Hawaiian & Oth. Pacific Islander	Other Race	
38570	Joliet	76,836	53,190	16,600	148	737	5	6,156	49,938	16,253	121	708	75	9,741
38830	Justice	11,137	9,185	1,608	11	174	2	157	8,808	1,598	10	170	11	540
39519	Kenilworth	2,402	2,343	5	2	48	0	4	2,322	5	2	48	0	25
39883	Kildeer	2,257	2,193	4	1	56	0	3	2,159	0	1	56	0	41
40767	La Grange	15,362	14,174	968	18	141	0	61	13,995	959	11	140	6	251
40793	La Grange Park	12,861	12,544	52	14	201	2	48	12,349	52	12	203	0	245
40884	Lake Barrington	3,855	3,804	9	5	35	0	2	3,778	9	5	35	1	27
40910	Lake Bluff	5,513	5,411	35	3	55	0	9	5,368	35	3	55	4	48
41105	Lake Forest	17,836	17,018	226	15	461	4	112	16,819	225	15	455	6	316
41183	Lake in the Hills	5,866	5,801	5	10	38	0	12	5,684	4	10	38	3	127
41326	Lakemoor	1,322	1,303	4	3	6	0	6	1,278	4	3	6	0	31
41586	Lake Villa	2,857	2,797	20	11	17	1	11	2,756	20	10	18	0	53
41651	Lakewood	1,609	1,595	1	2	11	0	0	1,567	1	2	11	0	28
41742	Lake Zurich	14,947	14,320	125	14	356	3	129	13,890	114	14	354	10	565
42028	Lansing	28,086	26,891	832	20	122	2	219	26,333	828	20	120	6	779
42795	Lemont	7,348	7,241	6	16	52	0	33	7,101	6	12	48	0	181
43250	Libertyville	19,174	18,199	101	19	708	3	144	17,930	93	19	691	5	436
43406	Lily Lake	-99999	-99999	-99999	-99999	-99999	-99999	-99999	-99999	-99999	-99999	-99999	-99999	-99999
43666	Lincolnshire	4,931	4,748	18	1	133	0	31	4,671	18	1	132	0	109
43744	Lincolnwood	11,365	9,499	13	5	1,769	1	78	9,223	13	4	1,753	4	368
43770	Lindenhurst	8,038	7,845	57	19	86	0	31	7,730	57	18	86	0	147
43939	Lisle	19,512	17,668	562	31	1,100	4	147	17,246	549	23	1,096	5	593
44225	Lockport	9,401	9,241	30	4	48	0	78	9,043	30	3	48	1	276
44407	Lombard	39,408	36,820	519	49	1,749	2	269	36,040	509	49	1,711	9	1,090
44524	Long Grove	4,740	4,546	29	1	129	2	33	4,459	29	1	130	1	120
45421	Lynwood	6,535	5,380	1,017	5	57	0	76	5,172	1,012	5	57	5	284
45434	Lyons	9,828	9,540	8	25	107	2	146	9,128	6	23	100	2	569
45564	McCook	235	232	0	0	3	0	0	228	0	0	3	0	4
45616	McCullom Lake	1,033	1,015	0	0	1	0	17	985	0	0	1	1	46
45694	McHenry	16,177	15,963	10	28	94	1	81	15,695	9	28	95	3	347
46357	Manhattan	2,059	2,041	0	9	3	0	6	2,012	0	9	3	0	35
46604	Maple Park	641	640	0	0	0	0	1	636	0	0	0	0	5
46786	Marengo	4,768	4,581	7	8	16	0	156	4,380	7	8	14	1	358
47007	Markham	13,136	2,926	10,040	19	64	0	87	2,834	10,017	19	60	13	193
47540	Matteson	11,378	5,871	5,035	14	308	3	147	5,687	5,010	12	292	12	365
47774	Maywood	27,139	3,258	22,733	24	133	3	988	2,631	22,542	24	120	27	1,795
48242	Melrose Park	20,859	17,498	184	28	482	9	2,658	13,884	155	20	469	28	6,303
48554	Merrionette Park	2,065	2,002	30	2	19	0	12	1,980	30	2	14	0	39
48671	Mettawa	348	326	0	1	12	0	9	325	0	1	12	2	8
48892	Midlothian	14,372	13,736	352	19	102	7	156	13,356	351	16	103	4	542
49607	Minooka	2,561	2,524	1	7	14	0	15	2,512	1	7	14	0	27
49854	Mokena	6,128	6,069	10	11	18	0	20	5,999	10	10	18	1	90

-99999 = Data not available; municipality did not exist at the time of the 1990 Census.

Northeastern Illinois Planning Commission, 222 S. Riverside Plaza, Suite 1800, Chicago IL 60606. (312) 454-0400 x610

DATA FROM 1990 CENSUS -- SUMMARY TAPE FILE 1 (AS COUNTED), APRIL 1990

REGIONAL SUMMARY REPORT EXTRACTED AND PRINTED BY NORTHEASTERN ILLINOIS PLANNING COMMISSION AND CHICAGO AREA GEOGRAPHIC INFORMATION STUDY, UIC

Consult User Notes for Definitions and Limitations

GEOGRAPHY:

REGION, COUNTY, MCD (Political Township), MUNICIPALITY, and CHICAGO COMMUNITY AREA

NOTE:

Due to boundary changes from 1990 to 2000 and to make any comparisons between 1990 and 2000 Census results feasible, Zion, Benton, and Newport Townships in Lake County have been joined together as one township in this table (see also the note for Table 5).

Table 3. 1990 Population by Race and Hispanic Origin, for All Ages

Source: U.S. Census Bureau, Census 1990, Summary Tape File 1, Tables P6, P7, P8, and P10, June 1991

			Population by Race						Non-Hispanic Origin Population by Race					Total Hispanic Origin Population (Any Race)
Geocode	Areaname	Total Population	White	Black or African American	American Indian & Alaska Native	Asian	Native Hawaiian & Oth. Pacific Islander	Other Race	White	Black or African American	American Indian & Alaska Native	Asian, Hawaiian & Oth. Pacific Islander	Other Race	
49945	Monee	1,044	1,035	1	2	1	0	5	978	0	2	0	0	64
50218	Montgomery	4,267	3,995	91	3	45	0	133	3,885	91	3	41	0	247
50647	Morton Grove	22,408	18,787	58	13	3,369	1	180	18,373	54	13	3,339	11	618
51089	Mount Prospect	53,170	47,953	606	73	3,408	9	1,121	45,722	559	62	3,376	40	3,411
51349	Mundelein	21,215	18,980	198	40	603	5	1,389	17,504	183	36	599	26	2,867
51622	Naperville	85,351	78,998	1,795	78	4,121	12	347	77,835	1,764	74	4,112	39	1,527
52584	New Lenox	9,627	9,550	13	5	18	0	41	9,410	13	5	18	0	181
53000	Niles	28,284	25,910	122	22	1,983	5	242	25,176	96	22	1,952	22	1,016
53377	Norridge	14,459	14,153	12	14	233	1	46	13,884	12	14	228	0	321
53442	North Aurora	5,940	5,496	184	9	156	2	93	5,283	181	9	156	4	307
53455	North Barrington	1,787	1,747	20	0	19	0	1	1,708	20	0	19	0	40
53481	Northbrook	32,308	30,057	68	16	2,077	2	88	29,654	65	11	2,059	9	510
53559	North Chicago	34,978	19,822	12,043	186	1,195	73	1,659	18,484	11,849	166	1,201	65	3,213
53663	Northfield	4,635	4,407	11	3	199	1	14	4,368	11	3	200	0	53
53871	Northlake	12,505	10,801	177	19	483	3	1,022	9,817	166	16	461	17	2,028
54144	North Riverside	6,005	5,902	10	0	63	0	30	5,760	9	0	63	0	173
54534	Oak Brook	9,178	7,487	74	3	1,572	4	38	7,285	74	3	1,565	7	244
54560	Oakbrook Terrace	1,907	1,772	16	2	102	0	15	1,738	16	2	102	0	49
54638	Oak Forest	26,203	25,455	158	41	386	1	162	24,968	157	38	383	10	647
54820	Oak Lawn	56,182	55,200	66	46	610	4	256	54,140	66	44	601	9	1,322
54885	Oak Park	53,648	41,313	9,804	73	1,765	20	673	40,140	9,651	60	1,748	134	1,915
55041	Oakwood Hills	1,498	1,484	2	1	3	0	8	1,457	2	1	3	0	35
55639	Old Mill Creek	73	73	0	0	0	0	0	73	0	0	0	0	0
55938	Olympia Fields	4,248	3,282	685	5	252	0	24	3,248	684	5	245	11	55
56627	Orland Hills	5,510	5,161	216	5	60	0	68	4,996	216	4	54	1	239
56640	Orland Park	35,720	34,088	140	21	1,268	5	198	33,520	133	19	1,220	2	826
57225	Palatine	39,253	36,995	370	42	1,263	11	572	36,177	367	41	1,242	16	1,410
57381	Palos Heights	11,478	11,119	37	4	299	0	19	11,020	37	3	289	0	129
57394	Palos Hills	17,803	16,939	373	27	351	1	112	16,484	373	25	341	5	575
57407	Palos Park	4,199	4,072	7	4	97	0	19	4,015	7	4	97	2	74
57654	Park City	4,677	3,871	220	22	211	4	349	3,528	199	15	190	9	736
57732	Park Forest	24,656	18,000	6,072	42	276	2	264	17,531	6,004	35	275	42	769
57875	Park Ridge	36,175	35,245	48	21	787	4	70	34,839	46	20	789	7	474
59052	Peotone	2,947	2,931	1	1	12	0	2	2,917	1	1	11	0	17
59572	Phoenix	2,217	57	2,112	4	1	0	43	33	2,111	3	1	0	69
59988	Pingree Grove	138	137	0	0	0	0	1	133	0	0	0	0	5
60287	Plainfield	4,557	4,516	4	2	22	2	11	4,468	4	2	18	0	65
61314	Posen	4,226	3,963	87	5	19	2	150	3,801	83	3	21	7	311
61678	Prairie Grove	654	641	1	0	3	0	9	628	1	0	3	0	22
62016	Prospect Heights	15,239	13,351	262	12	677	0	937	12,178	232	10	618	11	2,190
63641	Richmond	1,016	1,011	4	1	0	0	0	997	4	1	0	0	14
63706	Richton Park	10,523	7,839	2,335	26	185	0	138	7,651	2,314	24	178	5	351

-99999 = Data not available; municipality did not exist at the time of the 1990 Census.

Northeastern Illinois Planning Commission, 222 S. Riverside Plaza, Suite 1800, Chicago IL 60606. (312) 454-0400 x610

DATA FROM 1990 CENSUS -- SUMMARY TAPE FILE 1 (AS COUNTED), APRIL 1990

REGIONAL SUMMARY REPORT EXTRACTED AND PRINTED BY NORTHEASTERN ILLINOIS PLANNING COMMISSION AND CHICAGO AREA GEOGRAPHIC INFORMATION STUDY, UIC

Consult User Notes for Definitions and Limitations

GEOGRAPHY:

REGION, COUNTY, MCD (Political Township), MUNICIPALITY, and CHICAGO COMMUNITY AREA

NOTE:

Due to boundary changes from 1990 to 2000 and to make any comparisons between 1990 and 2000 Census results feasible, Zion, Benton, and Newport Townships in Lake County have been joined together as one township in this table (see also the note for Table 5).

Table 3. 1990 Population by Race and Hispanic Origin, for All Ages

Source: U.S. Census Bureau, Census 1990, Summary Tape File 1, Tables P6, P7, P8, and P10, June 1991

			Population by Race						Non-Hispanic Origin Population by Race					
Geocode	Areaname	Total Population	White	Black or African American	American Indian & Alaska Native	Asian	Native Hawaiian & Oth. Pacific Islander	Other Race	White	Black or African American	American Indian & Alaska Native	Asian, Hawaiian & Oth. Pacific Islander	Other Race	Total Hispanic Origin Population (Any Race)
64135	Ringwood	-99999	-99999	-99999	-99999	-99999	-99999	-99999	-99999	-99999	-99999	-99999	-99999	-99999
64278	Riverdale	13,671	7,895	5,557	27	29	0	162	7,634	5,518	21	29	9	460
64304	River Forest	11,669	11,053	224	8	308	1	75	10,850	216	8	305	11	279
64343	River Grove	9,961	9,705	6	14	140	1	94	9,401	4	10	133	2	411
64421	Riverside	8,774	8,638	2	5	85	0	44	8,439	2	2	83	5	243
64538	Riverwoods	2,868	2,757	10	2	98	0	1	2,718	10	2	93	0	45
64616	Robbins	7,498	109	7,367	10	4	0	8	105	7,359	10	4	0	20
64902	Rockdale	1,709	1,550	7	9	3	0	140	1,462	7	8	0	0	232
65338	Rolling Meadows	22,591	20,910	362	39	775	10	495	18,928	348	29	755	9	2,522
65442	Romeoville	14,074	12,831	376	38	125	0	704	12,090	371	37	124	18	1,434
65806	Roselle	20,819	19,346	232	24	1,105	5	107	18,913	228	23	1,103	2	550
65819	Rosemont	3,995	3,245	31	8	180	0	531	3,001	31	7	170	1	785
66027	Round Lake	3,550	3,402	10	17	23	3	95	3,074	10	16	25	7	418
66040	Round Lake Beach	16,434	15,054	169	47	217	1	946	13,666	159	43	203	16	2,347
66053	Round Lake Heights	1,251	1,160	2	8	1	3	77	1,074	2	7	4	0	164
66066	Round Lake Park	4,045	3,825	9	13	2	2	194	3,502	8	7	3	3	522
66703	St. Charles	22,501	21,989	87	33	261	0	131	21,543	86	27	260	9	576
67769	Sauk Village	9,926	7,484	1,790	32	77	0	543	7,098	1,753	29	75	7	964
68003	Schaumburg	68,586	62,140	1,471	80	4,441	13	441	60,828	1,447	69	4,398	15	1,829
68081	Schiller Park	11,189	9,996	124	38	438	1	592	9,213	116	36	428	14	1,382
69758	Shorewood	6,264	5,996	124	8	95	1	40	5,922	115	8	93	9	117
70122	Skokie	59,432	48,265	1,311	61	9,248	5	542	46,567	1,247	54	9,075	32	2,457
70161	Sleepy Hollow	3,241	3,156	23	7	48	0	7	3,125	23	4	48	0	41
70564	South Barrington	2,937	2,650	26	1	259	1	0	2,637	26	0	260	0	14
70629	South Chicago Heights	3,597	3,326	45	2	6	0	218	3,058	42	2	6	6	483
70720	South Elgin	7,474	6,881	178	19	204	0	192	6,650	174	12	200	10	428
70850	South Holland	22,105	18,986	2,564	21	398	0	136	18,688	2,541	21	394	7	454
72052	Spring Grove	1,066	1,056	0	3	1	0	6	1,052	0	3	1	1	9
72520	Steger	8,584	8,067	207	18	37	4	251	7,722	206	18	35	8	595
72676	Stickney	5,678	5,379	12	10	40	0	237	5,225	12	9	40	0	392
72923	Stone Park	4,383	2,673	25	2	152	1	1,530	1,665	19	2	148	5	2,544
73157	Streamwood	30,987	28,245	616	52	1,305	10	759	26,722	612	52	1,279	24	2,298
73391	Sugar Grove	2,005	1,976	8	4	4	0	13	1,954	8	4	4	0	35
73638	Summit	9,971	6,688	1,360	26	201	0	1,696	5,307	1,331	19	188	11	3,115
74275	Symerton	110	104	0	0	0	0	6	103	0	0	0	0	7
75081	Third Lake	1,248	1,230	3	1	9	0	5	1,226	3	0	9	0	10
75185	Thornton	2,778	2,758	2	5	5	0	8	2,683	2	3	4	0	86
75484	Tinley Park	37,121	35,697	601	31	512	4	276	35,036	601	28	507	5	944
75874	Tower Lakes	1,333	1,315	4	0	7	4	3	1,305	4	0	11	0	13
76160	Trout Valley	-99999	-99999	-99999	-99999	-99999	-99999	-99999	-99999	-99999	-99999	-99999	-99999	-99999
76706	Union	542	534	0	3	0	0	5	521	0	3	0	0	18
76935	University Park	6,204	1,183	4,910	12	36	1	62	1,152	4,866	12	37	23	114

-99999 = Data not available; municipality did not exist at the time of the 1990 Census.

Northeastern Illinois Planning Commission, 222 S. Riverside Plaza, Suite 1800, Chicago IL 60606. (312) 454-0400 x610

DATA FROM 1990 CENSUS -- SUMMARY TAPE FILE 1 (AS COUNTED), APRIL 1990

REGIONAL SUMMARY REPORT EXTRACTED AND PRINTED BY NORTHEASTERN ILLINOIS PLANNING COMMISSION AND CHICAGO AREA GEOGRAPHIC INFORMATION STUDY, UIC

Consult User Notes for Definitions and Limitations

GEOGRAPHY:

REGION, COUNTY, MCD (Political Township), MUNICIPALITY, and CHICAGO COMMUNITY AREA

NOTE:

Due to boundary changes from 1990 to 2000 and to make any comparisons between 1990 and 2000 Census results feasible, Zion, Benton, and Newport Townships in Lake County have been joined together as one township in this table (see also the note for Table 5).

Table 3. 1990 Population by Race and Hispanic Origin, for All Ages

Source: U.S. Census Bureau, Census 1990, Summary Tape File 1, Tables P6, P7, P8, and P10, June 1991

			Population by Race						Non-Hispanic Origin Population by Race					Total Hispanic Origin Population (Any Race)
Geocode	Areaname	Total Population	White	Black or African American	American Indian & Alaska Native	Asian	Native Hawaiian & Oth. Pacific Islander	Other Race	White	Black or African American	American Indian & Alaska Native	Asian, Hawaiian & Oth. Pacific Islander	Other Race	
77694	Vernon Hills	15,319	13,875	259	25	949	5	206	13,500	252	25	949	4	589
77993	Villa Park	22,253	20,967	252	30	710	1	293	20,168	243	25	684	8	1,125
78175	Virgil	-99999	-99999	-99999	-99999	-99999	-99999	-99999	-99999	-99999	-99999	-99999	-99999	-99999
78227	Volo	-99999	-99999	-99999	-99999	-99999	-99999	-99999	-99999	-99999	-99999	-99999	-99999	-99999
78370	Wadsworth	1,826	1,771	19	1	25	0	10	1,732	19	1	25	0	49
78929	Warrenville	11,333	10,663	215	22	354	8	71	10,384	215	22	360	7	345
79267	Wauconda	6,294	6,195	0	6	29	0	64	6,010	0	6	28	0	250
79293	Waukegan	69,392	44,633	13,772	274	2,092	31	8,590	37,504	13,196	189	1,954	106	16,443
79397	Wayne	1,541	1,512	3	0	21	0	5	1,495	3	0	21	0	22
80047	Westchester	17,301	16,605	144	10	462	5	75	16,377	144	5	458	2	315
80060	West Chicago	14,796	12,245	270	32	189	1	2,059	9,839	240	18	175	14	4,510
80125	West Dundee	3,728	3,687	10	1	15	0	15	3,628	8	1	15	0	76
80242	Western Springs	11,984	11,868	19	7	75	1	14	11,755	19	7	76	0	127
80645	Westmont	21,228	18,563	710	27	1,716	5	207	18,062	703	19	1,706	7	731
81048	Wheaton	51,464	47,847	1,304	50	1,940	5	318	47,114	1,285	46	1,924	44	1,051
81087	Wheeling	29,911	26,955	504	55	1,365	11	1,021	25,512	475	48	1,351	17	2,508
81919	Willowbrook	8,598	7,630	97	10	814	0	47	7,495	97	10	806	4	186
82049	Willow Springs	4,509	4,403	10	4	47	1	44	4,320	8	4	47	2	128
82075	Wilmette	26,690	24,651	130	10	1,840	3	56	24,268	121	8	1,839	5	449
82101	Wilmington	4,743	4,689	12	10	10	0	22	4,660	12	7	10	0	54
82400	Winfield	7,096	6,875	67	8	121	0	25	6,753	67	7	117	5	147
82530	Winnetka	12,174	11,766	45	3	346	1	13	11,679	42	3	345	0	105
82686	Winthrop Harbor	6,240	6,050	7	23	111	13	36	5,951	7	22	123	0	137
82855	Wonder Lake	1,024	1,018	0	2	3	0	1	1,008	0	2	3	0	11
82985	Wood Dale	12,425	11,790	27	15	380	1	212	11,152	20	15	364	4	870
83245	Woodridge	26,256	22,682	1,599	36	1,615	2	322	21,986	1,575	33	1,555	29	1,078
83349	Woodstock	14,353	13,532	56	38	200	1	526	12,963	55	27	182	12	1,114
83518	Worth	11,208	11,016	18	18	72	0	84	10,801	15	6	71	0	315
84220	Zion	19,775	14,512	4,304	101	322	10	526	13,868	4,232	82	309	31	1,253
	Chicago Community Area													
01	Rogers Park	60,378	32,972	16,580	280	5,286	33	5,227	27,030	15,885	226	5,100	132	12,005
02	West Ridge	65,374	50,139	2,142	207	10,764	60	2,062	47,098	2,045	191	10,523	119	5,398
03	Uptown	63,839	29,948	15,735	652	9,179	84	8,241	24,743	15,134	539	8,859	166	14,398
04	Lincoln Square	44,891	32,384	1,211	310	6,196	56	4,734	27,068	1,087	273	5,980	130	10,353
05	North Center	33,010	25,509	1,076	204	1,755	39	4,427	21,070	992	164	1,692	44	9,048
06	Lake View	91,031	74,853	5,820	368	4,023	60	5,907	68,204	5,575	269	3,917	134	12,932
07	Lincoln Park	61,092	53,911	3,715	108	1,450	19	1,889	51,968	3,590	97	1,413	43	3,981
08	Near North	62,842	45,716	14,666	92	1,743	31	594	44,622	14,538	82	1,718	26	1,856
09	Edison Park	11,426	11,229	3	5	149	2	38	11,053	3	5	148	0	217
10	Norwood Park	37,719	36,711	21	35	732	7	213	35,947	19	26	704	18	1,005
11	Jefferson Park	23,649	22,535	16	51	793	8	246	21,762	16	48	778	4	1,041

-99999 = Data not available; municipality did not exist at the time of the 1990 Census.

Northeastern Illinois Planning Commission, 222 S. Riverside Plaza, Suite 1800, Chicago IL 60606. (312) 454-0400 x610

DATA FROM 1990 CENSUS -- SUMMARY TAPE FILE 1 (AS COUNTED), APRIL 1990

REGIONAL SUMMARY REPORT EXTRACTED AND PRINTED BY NORTHEASTERN ILLINOIS PLANNING COMMISSION AND CHICAGO AREA GEOGRAPHIC INFORMATION STUDY, UIC

Consult User Notes for Definitions and Limitations

GEOGRAPHY:

REGION, COUNTY, MCD (Political Township), MUNICIPALITY, and CHICAGO COMMUNITY AREA

NOTE:

Due to boundary changes from 1990 to 2000 and to make any comparisons between 1990 and 2000 Census results feasible, Zion, Benton, and Newport Townships in Lake County have been joined together as one township in this table (see also the note for Table 5).

Table 3. 1990 Population by Race and Hispanic Origin, for All Ages

Source: U.S. Census Bureau, Census 1990, Summary Tape File 1, Tables P6, P7, P8, and P10, June 1991

			Population by Race						Non-Hispanic Origin Population by Race					
Geocode	Areaname	Total Population	White	Black or African American	American Indian & Alaska Native	Asian	Native Hawaiian & Oth. Pacific Islander	Other Race	White	Black or African American	American Indian & Alaska Native	Asian, Hawaiian & Oth. Pacific Islander	Other Race	Total Hispanic Origin Population (Any Race)
12	Forest Glen	17,655	16,445	9	16	1,067	1	117	15,992	9	16	1,054	1	583
13	North Park	16,236	12,122	140	31	3,361	0	582	11,267	129	30	3,308	21	1,481
14	Albany Park	49,501	28,622	1,681	249	11,840	99	7,010	20,458	1,491	212	11,470	132	15,738
15	Portage Park	56,513	53,371	166	104	1,623	14	1,235	50,244	146	77	1,594	33	4,419
16	Irving Park	50,159	39,703	479	201	4,271	18	5,487	33,193	409	148	4,093	94	12,222
17	Dunning	36,957	35,418	160	44	872	10	453	34,038	158	37	839	3	1,882
18	Montclare	10,573	9,870	36	19	237	1	410	9,086	36	19	231	2	1,199
19	Belmont Cragin	56,787	46,739	718	78	1,947	34	7,271	37,265	564	60	1,768	64	17,066
20	Hermosa	23,131	13,296	464	55	612	35	8,669	6,354	310	26	459	59	15,923
21	Avondale	35,579	26,126	451	120	1,205	24	7,653	20,653	332	97	1,102	36	13,359
22	Logan Square	82,605	39,353	5,600	304	1,162	94	36,092	22,081	4,497	159	935	193	54,740
23	Humboldt Park	67,573	15,282	34,150	197	586	49	17,309	4,068	33,077	90	488	115	29,735
24	West Town	87,703	44,622	9,306	464	980	70	32,261	24,117	7,959	163	745	358	54,361
25	Austin	114,079	12,039	99,172	115	979	30	1,744	10,391	98,504	94	896	40	4,154
26	West Garfield Park	24,095	121	23,895	19	17	1	42	87	23,834	19	17	5	133
27	East Garfield Park	24,030	181	23,769	19	15	2	44	163	23,674	18	14	10	151
28	Near West Side	46,197	10,324	30,956	120	2,404	8	2,385	8,672	30,700	79	2,283	47	4,416
29	North Lawndale	47,296	745	45,574	39	54	11	873	358	45,371	31	33	32	1,471
30	South Lawndale	81,155	22,102	7,254	267	210	20	51,302	5,037	6,652	59	88	188	69,131
31	Lower West Side	45,654	13,972	508	143	144	2	30,885	4,806	404	48	68	101	40,227
32	Loop	11,954	8,924	2,429	29	448	4	120	8,550	2,255	23	439	8	679
33	Near South Side	6,828	374	6,387	8	49	2	8	354	6,305	8	51	2	108
34	Armour Square	10,801	2,505	2,398	16	5,646	1	235	2,326	2,384	12	5,596	12	471
35	Douglas	30,652	1,655	28,064	41	799	8	85	1,597	27,957	40	788	17	253
36	Oakland	8,197	39	8,145	2	7	1	3	37	8,117	2	7	0	34
37	Fuller Park	4,364	31	4,303	6	2	0	22	20	4,292	6	2	3	41
38	Grand Boulevard	35,897	107	35,693	35	26	3	33	96	35,574	34	29	18	146
39	Kenwood	18,178	3,638	13,945	29	453	9	104	3,564	13,855	25	453	40	241
40	Washington Park	19,425	69	19,303	26	13	0	14	69	19,268	26	13	1	48
41	Hyde Park	28,630	14,903	10,875	68	2,468	13	303	14,440	10,714	66	2,433	82	895
42	Woodlawn	27,473	870	26,365	32	158	11	37	847	26,234	31	164	19	178
43	South Shore	61,517	1,214	59,956	93	97	1	156	1,141	59,662	85	94	38	497
44	Chatham	36,779	220	36,456	26	38	4	35	208	36,295	23	41	14	198
45	Avalon Park	11,711	152	11,482	16	34	1	26	148	11,429	14	30	9	81
46	South Chicago	40,776	6,810	25,331	116	74	20	8,425	2,290	24,672	38	42	90	13,644
47	Burnside	3,314	106	3,205	0	2	0	1	105	3,191	0	2	0	16
48	Calumet Heights	17,453	673	16,128	9	88	5	550	430	15,983	7	89	24	920
49	Roseland	56,493	468	55,825	54	52	8	86	430	55,661	49	56	14	283
50	Pullman	9,344	1,432	7,370	8	18	3	513	1,206	7,316	4	17	21	780
51	South Deering	17,755	4,088	10,493	38	28	1	3,107	2,230	10,417	18	20	32	5,038
52	East Side	20,450	15,907	13	54	60	2	4,414	12,179	10	29	35	20	8,177
53	West Pullman	39,846	1,337	37,452	21	38	3	995	703	37,285	18	38	31	1,771

-99999 = Data not available; municipality did not exist at the time of the 1990 Census.

Northeastern Illinois Planning Commission, 222 S. Riverside Plaza, Suite 1800, Chicago IL 60606. (312) 454-0400 x610

DATA FROM 1990 CENSUS -- SUMMARY TAPE FILE 1 (AS COUNTED), APRIL 1990

REGIONAL SUMMARY REPORT EXTRACTED AND PRINTED BY NORTHEASTERN ILLINOIS PLANNING COMMISSION AND CHICAGO AREA GEOGRAPHIC INFORMATION STUDY, UIC

Consult User Notes for Definitions and Limitations

GEOGRAPHY:

REGION, COUNTY, MCD (Political Township), MUNICIPALITY, and CHICAGO COMMUNITY AREA

NOTE:

Due to boundary changes from 1990 to 2000 and to make any comparisons between 1990 and 2000 Census results feasible, Zion, Benton, and Newport Townships in Lake County have been joined together as one township in this table (see also the note for Table 5).

Table 3. 1990 Population by Race and Hispanic Origin, for All Ages

Source: U.S. Census Bureau, Census 1990, Summary Tape File 1, Tables P6, P7, P8, and P10, June 1991

			Population by Race						Non-Hispanic Origin Population by Race					Total Hispanic Origin Population (Any Race)
Geocode	Areaname	Total Population	White	Black or African American	American Indian & Alaska Native	Asian	Native Hawaiian & Oth. Pacific Islander	Other Race	White	Black or African American	American Indian & Alaska Native	Asian, Hawaiian & Oth. Pacific Islander	Other Race	
54	Riverdale	10,821	127	10,592	19	4	0	79	120	10,527	16	2	6	150
55	Hegewisch	10,136	9,539	66	14	55	1	461	8,719	66	10	49	2	1,290
56	Garfield Ridge	33,948	28,154	4,361	31	409	0	993	26,681	4,337	29	382	10	2,509
57	Archer Heights	9,227	8,853	2	11	50	0	311	8,388	2	5	49	4	779
58	Brighton Park	32,207	23,797	38	88	645	7	7,632	19,431	17	49	611	55	12,044
59	McKinley Park	13,297	9,908	20	35	368	4	2,962	7,665	10	21	319	27	5,255
60	Bridgeport	29,877	20,038	43	82	5,057	14	4,643	17,000	38	52	4,925	66	7,796
61	New City	53,226	17,061	21,998	150	163	22	13,832	10,449	21,568	68	119	116	20,906
62	West Elsdon	12,266	11,713	4	12	74	0	463	11,055	4	8	62	2	1,135
63	Gage Park	26,957	18,678	1,368	70	226	2	6,613	14,819	1,292	33	205	34	10,574
64	Clearing	21,490	20,705	9	36	125	7	608	19,712	9	27	119	8	1,615
65	West Lawn	23,402	22,083	61	44	191	0	1,023	20,617	58	32	173	3	2,519
66	Chicago Lawn	51,243	26,928	13,603	156	902	24	9,630	22,216	13,404	110	851	113	14,549
67	West Englewood	52,772	608	51,949	46	46	2	121	578	51,750	45	48	20	331
68	Englewood	48,434	224	48,027	59	63	6	55	190	47,870	58	66	19	231
69	Greater Grand Crossing	38,644	175	38,352	33	23	0	61	170	38,217	27	21	20	189
70	Ashburn	37,092	32,001	3,720	33	393	0	945	30,656	3,697	33	358	17	2,331
71	Auburn Gresham	59,808	365	59,299	54	25	4	61	350	59,172	49	28	5	204
72	Beverly	22,385	16,719	5,416	30	114	1	105	16,451	5,369	29	114	29	393
73	Washington Heights	32,114	298	31,732	24	20	0	40	293	31,621	23	20	17	140
74	Mt. Greenwood	19,179	18,751	249	28	67	4	80	18,473	247	27	70	0	362
75	Morgan Park	26,740	9,215	17,305	38	88	0	94	9,043	17,225	30	82	20	340
76	O'Hare Area	11,192	10,430	319	12	315	0	116	10,037	312	11	307	6	519
77	Edgewater	60,703	35,272	12,087	316	7,261	60	5,707	31,070	11,643	245	7,041	137	10,567
14000	Total, City of Chicago	2,783,726	1,263,524	1,087,711	7,064	102,938	1,180	321,309	1,056,048	1,074,471	4,997	98,777	3,581	545,852

-99999 = Data not available; municipality did not exist at the time of the 1990 Census.

Northeastern Illinois Planning Commission, 222 S. Riverside Plaza, Suite 1800, Chicago IL 60606. (312) 454-0400 x610

Description of Table 4.

This table shows at the regional and county level the **difference** between the population by race in 1990 and the population by race in 2000. Because individuals could report only one race in 1990 and could report more than one race in 2000, the race data for 1990 and 2000 are not directly comparable. The difference in population by race between 1990 and 2000 thus is due both to this change in definition and to real change.

The difference in population for a race between 1990 and 2000 using race alone in 2000 (column 5) and the difference in population between 1990 and 2000 using race alone or in combination in 2000 (column 7) provide a "minimum-maximum" range for the change in population of that race between 1990 and 2000.

Table 4a. Difference in Population by Race and Hispanic Origin, for Northeastern Illinois: 1990 to 2000

NOTE: For information on confidentiality protection, sampling error, nonsampling error, and definitions, see www.census.gov/explanation.html.

	1990 Census		Census 2000		Difference between 1990 and 2000			
					Using race alone for Census 2000		Using race alone or in combination for Census 2000	
Subject	Number	Percent of total population	Race alone[1]	Race alone or in combination[2]	Numerical difference (2000 minus 1990)	Percent difference (based on 1990)	Numerical difference (2000 minus 1990)	Percent difference (based on 1990)
TOTAL POPULATION[3]	**7,261,176**	**100.00**	8,091,720	8,091,720	**830,544**	**11.4**	**830,544**	**11.4**
Hispanic origin (of any race)[3]	836,905	11.53	1,405,116	1,405,116	568,211	67.9	568,211	67.9
Non-Hispanic origin[3]	6,424,271	88.47	6,686,604	6,686,604	262,333	4.1	262,333	4.1
BY RACE								
White	5,122,508	70.55	5,277,480	5,429,488	154,972	3.0	306,980	6.0
Black or African American	1,425,057	19.63	1,555,013	1,596,789	129,956	9.1	171,732	12.1
American Indian and Alaska Native	14,060	0.19	21,555	48,449	7,495	53.3	34,389	244.6
Asian	249,262	3.43	378,730	419,410	129,468	51.9	170,148	68.3
Native Hawaiian and Other Pacific Islander	2,066	0.03	3,447	9,140	1,381	66.8	7,074	342.4
Some other race	448,223	6.17	670,919	782,134	222,696	49.7	333,911	74.5
BY NON-HISPANIC ORIGIN, AND RACE								
White	4,757,986	65.53	4,638,582	4,729,149	-119,404	-2.5	-28,837	-0.6
Black or African American	1,406,443	19.37	1,536,841	1,569,844	130,398	9.3	163,401	11.6
American Indian and Alaska Native	10,991	0.15	10,274	30,708	-717	-6.5	19,717	179.4
Asian, Hawaiian and Other Pacific Islander	242,432	3.34	379,301	416,083	136,869	56.5	173,651	71.6
Some other race	6,419	0.09	10,270	58,046	3,851	60.0	51,627	804.3

[1] One of the following six races; (1) White, (2) Black or African American, (3) American Indian and Alaska Native, (4) Asian, (5) Native Hawaiian and Other Pacific Islander, (6) Some other race.

[2] Alone, or in combination with one or more of the other five races listed. Numbers for the six race groups may add to more than the total population and the six percentages may add to more than 100 percent because individuals may be of more than one race. For example, a person who is "American Indian and Alaska Native **and** Asian **and** Native Hawaiian and Other Pacific Islander" is included **with** American Indian and Alaska Native, **with** Asian, and **with** Native Hawaiian and Other Pacific Islander.

[3] The differences between 1990 and 2000 for the total population, the total Hispanic population, and the total Non-Hispanic population are not affected by whether data on race are for race alone or for race alone or in combination. **The Hispanic population may be of any race.**

Source: Tables 1, 2, and 3 in this data bulletin, and the U.S. Census Bureau, Census 2000 Redistricting Data Summary File, Table PL2, March 2000.

Northeastern Illinois Planning Commission, 222 S. Riverside Plaza, Suite 1800, Chicago IL 60606. Phone: (312) 454-0400 x610

Description of Table 4.

This table shows at the regional and county level the **difference** between the population by race in 1990 and the population by race in 2000. Because individuals could report only one race in 1990 and could report more than one race in 2000, the race data for 1990 and 2000 are not directly comparable. The difference in population by race between 1990 and 2000 thus is due both to this change in definition and to real change.

The difference in population for a race between 1990 and 2000 using race alone in 2000 (column 5) and the difference in population between 1990 and 2000 using race alone or in combination in 2000 (column 7) provide a "minimum-maximum" range for the change in population of that race between 1990 and 2000.

Table 4b. Difference in Population by Race and Hispanic Origin, for Cook County: 1990 to 2000

NOTE: For information on confidentiality protection, sampling error, nonsampling error, and definitions, see www.census.gov/explanation.html.

	1990 Census		Census 2000		Difference between 1990 and 2000			
					Using race alone for Census 2000		Using race alone or in combination for Census 2000	
Subject	Number	Percent of total population	Race alone[1]	Race alone or in combination[2]	Numerical difference (2000 minus 1990)	Percent difference (based on 1990)	Numerical difference (2000 minus 1990)	Percent difference (based on 1990)
TOTAL POPULATION[3]	**5,105,067**	**100.00**	5,376,741	5,376,741	**271,674**	**5.3**	**271,674**	**5.3**
Hispanic origin (of any race)[3]	694,194	13.60	1,071,740	1,071,740	377,546	54.4	377,546	54.4
Non-Hispanic origin[3]	4,410,873	86.40	4,305,001	4,305,001	-105,872	-2.4	-105,872	-2.4
BY RACE								
White	3,204,947	62.78	3,025,760	3,136,480	-179,187	-5.6	-68,467	-2.1
Black or African American	1,317,147	25.80	1,405,361	1,435,781	88,214	6.7	118,634	9.0
American Indian and Alaska Native	10,289	0.20	15,496	33,941	5,207	50.6	23,652	229.9
Asian	186,952	3.66	260,170	287,551	73,218	39.2	100,599	53.8
Native Hawaiian and Other Pacific Islander	1,613	0.03	2,561	6,700	948	58.8	5,087	315.4
Some other race	384,119	7.52	531,170	619,239	147,051	38.3	235,120	61.2
BY NON-HISPANIC ORIGIN, AND RACE								
White	2,915,634	57.11	2,558,709	2,623,732	-356,925	-12.2	-291,902	-10.0
Black or African American	1,301,196	25.49	1,390,448	1,414,101	89,252	6.9	112,905	8.7
American Indian and Alaska Native	7,743	0.15	6,754	20,283	-989	-12.8	12,540	162.0
Asian, Hawaiian and Other Pacific Islander	181,285	3.55	260,392	285,129	79,107	43.6	103,844	57.3
Some other race	5,015	0.10	7,291	47,485	2,276	45.4	42,470	846.9

[1] One of the following six races; (1) White, (2) Black or African American, (3) American Indian and Alaska Native, (4) Asian, (5) Native Hawaiian and Other Pacific Islander, (6) Some other race.

[2] Alone, or in combination with one or more of the other five races listed. Numbers for the six race groups may add to more than the total population and the six percentages may add to more than 100 percent because individuals may be of more than one race. For example, a person who is "American Indian and Alaska Native **and** Asian **and** Native Hawaiian and Other Pacific Islander" is included **with** American Indian and Alaska Native, **with** Asian, and **with** Native Hawaiian and Other Pacific Islander.

[3] The differences between 1990 and 2000 for the total population, the total Hispanic population, and the total Non-Hispanic population are not affected by whether data on race are for race alone or for race alone or in combination. **The Hispanic population may be of any race.**

Source: Tables 1, 2, and 3 in this data bulletin, and the U.S. Census Bureau, Census 2000 Redistricting Data Summary File, Table PL2, March 2000.

Northeastern Illinois Planning Commission, 222 S. Riverside Plaza, Suite 1800, Chicago IL 60606. Phone: (312) 454-0400 x610

Description of Table 4.

This table shows at the regional and county level the **difference** between the population by race in 1990 and the population by race in 2000. Because individuals could report only one race in 1990 and could report more than one race in 2000, the race data for 1990 and 2000 are not directly comparable. The difference in population by race between 1990 and 2000 thus is due both to this change in definition and to real change.

The difference in population for a race between 1990 and 2000 using race alone in 2000 (column 5) and the difference in population between 1990 and 2000 using race alone or in combination in 2000 (column 7) provide a "minimum-maximum" range for the change in population of that race between 1990 and 2000.

Table 4c. Difference in Population by Race and Hispanic Origin, for DuPage County: 1990 to 2000

NOTE: For information on confidentiality protection, sampling error, nonsampling error, and definitions, see www.census.gov/explanation.html.

	1990 Census		Census 2000		Difference between 1990 and 2000			
					Using race alone for Census 2000		Using race alone or in combination for Census 2000	
Subject	Number	Percent of total population	Race alone[1]	Race alone or in combination[2]	Numerical difference (2000 minus 1990)	Percent difference (based on 1990)	Numerical difference (2000 minus 1990)	Percent difference (based on 1990)
TOTAL POPULATION[3]	**781,666**	**100.00**	904,161	904,161	**122,495**	**15.7**	**122,495**	**15.7**
Hispanic origin (of any race)[3]	34,567	4.42	81,366	81,366	46,799	135.4	46,799	135.4
Non-Hispanic origin[3]	747,099	95.58	822,795	822,795	75,696	10.1	75,696	10.1
BY RACE								
White	714,905	91.46	759,924	772,832	45,019	6.3	57,927	8.1
Black or African American	15,462	1.98	27,600	30,390	12,138	78.5	14,928	96.5
American Indian and Alaska Native	962	0.12	1,520	3,989	558	58.0	3,027	314.7
Asian	39,510	5.05	71,252	76,941	31,742	80.3	37,431	94.7
Native Hawaiian and Other Pacific Islander	124	0.02	217	735	93	75.0	611	492.7
Some other race	10,703	1.37	28,166	35,442	17,463	163.2	24,739	231.1
BY NON-HISPANIC ORIGIN, AND RACE								
White	691,833	88.51	711,966	720,863	20,133	2.9	29,030	4.2
Black or African American	15,119	1.93	26,977	29,354	11,858	78.4	14,235	94.2
American Indian and Alaska Native	844	0.11	912	2,935	68	8.1	2,091	247.7
Asian, Hawaiian and Other Pacific Islander	38,931	4.98	71,347	76,552	32,416	83.3	37,621	96.6
Some other race	372	0.05	870	4,265	498	133.9	3,893	1046.5

[1] One of the following six races; (1) White, (2) Black or African American, (3) American Indian and Alaska Native, (4) Asian, (5) Native Hawaiian and Other Pacific Islander, (6) Some other race.

[2] Alone, or in combination with one or more of the other five races listed. Numbers for the six race groups may add to more than the total population and the six percentages may add to more than 100 percent because individuals may be of more than one race. For example, a person who is "American Indian and Alaska Native **and** Asian **and** Native Hawaiian and Other Pacific Islander" is included **with** American Indian and Alaska Native, **with** Asian, and **with** Native Hawaiian and Other Pacific Islander.

[3] The differences between 1990 and 2000 for the total population, the total Hispanic population, and the total Non-Hispanic population are not affected by whether data on race are for race alone or for race alone or in combination. **The Hispanic population may be of any race.**

Source: Tables 1, 2, and 3 in this data bulletin, and the U.S. Census Bureau, Census 2000 Redistricting Data Summary File, Table PL2, March 2000.

Northeastern Illinois Planning Commission, 222 S. Riverside Plaza, Suite 1800, Chicago IL 60606. Phone: (312) 454-0400 x610

Description of Table 4.

This table shows at the regional and county level the **difference** between the population by race in 1990 and the population by race in 2000. Because individuals could report only one race in 1990 and could report more than one race in 2000, the race data for 1990 and 2000 are not directly comparable. The difference in population by race between 1990 and 2000 thus is due both to this change in definition and to real change.

The difference in population for a race between 1990 and 2000 using race alone in 2000 (column 5) and the difference in population between 1990 and 2000 using race alone or in combination in 2000 (column 7) provide a "minimum-maximum" range for the change in population of that race between 1990 and 2000.

Table 4d. Difference in Population by Race and Hispanic Origin, for Kane County: 1990 to 2000

NOTE: For information on confidentiality protection, sampling error, nonsampling error, and definitions, see www.census.gov/explanation.html.

Subject	1990 Census		Census 2000		Difference between 1990 and 2000			
					Using race alone for Census 2000		Using race alone or in combination for Census 2000	
	Number	Percent of total population	Race alone[1]	Race alone or in combination[2]	Numerical difference (2000 minus 1990)	Percent difference (based on 1990)	Numerical difference (2000 minus 1990)	Percent difference (based on 1990)
TOTAL POPULATION[3]	**317,471**	**100.00**	404,119	404,119	**86,648**	**27.3**	**86,648**	**27.3**
Hispanic origin (of any race)[3]	43,535	13.71	95,924	95,924	52,389	120.3	52,389	120.3
Non-Hispanic origin[3]	273,936	86.29	308,195	308,195	34,259	12.5	34,259	12.5
BY RACE								
White	269,675	84.94	320,340	328,153	50,665	18.8	58,478	21.7
Black or African American	19,006	5.99	23,279	25,503	4,273	22.5	6,497	34.2
American Indian and Alaska Native	620	0.20	1,255	2,480	635	102.4	1,860	300.0
Asian	4,420	1.39	7,296	8,745	2,876	65.1	4,325	97.9
Native Hawaiian and Other Pacific Islander	54	0.02	144	332	90	166.7	278	514.8
Some other race	23,696	7.46	42,870	48,193	19,174	80.9	24,497	103.4
BY NON-HISPANIC ORIGIN, AND RACE								
White	250,551	78.92	273,390	277,082	22,839	9.1	26,531	10.6
Black or African American	18,353	5.78	22,477	24,169	4,124	22.5	5,816	31.7
American Indian and Alaska Native	497	0.16	536	1,475	39	7.8	978	196.8
Asian, Hawaiian and Other Pacific Islander	4,227	1.33	7,251	8,509	3,024	71.5	4,282	101.3
Some other race	308	0.10	338	1,384	30	9.7	1,076	349.4

[1] One of the following six races; (1) White, (2) Black or African American, (3) American Indian and Alaska Native, (4) Asian, (5) Native Hawaiian and Other Pacific Islander, (6) Some other race.

[2] Alone, or in combination with one or more of the other five races listed. Numbers for the six race groups may add to more than the total population and the six percentages may add to more than 100 percent because individuals may be of more than one race. For example, a person who is "American Indian and Alaska Native **and** Asian **and** Native Hawaiian and Other Pacific Islander" is included **with** American Indian and Alaska Native, **with** Asian, and **with** Native Hawaiian and Other Pacific Islander.

[3] The differences between 1990 and 2000 for the total population, the total Hispanic population, and the total Non-Hispanic population are not affected by whether data on race are for race alone or for race alone or in combination. **The Hispanic population may be of any race.**

Source: Tables 1, 2, and 3 in this data bulletin, and the U.S. Census Bureau, Census 2000 Redistricting Data Summary File, Table PL2, March 2000.

Northeastern Illinois Planning Commission, 222 S. Riverside Plaza, Suite 1800, Chicago IL 60606. Phone: (312) 454-0400 x610

Description of Table 4.

This table shows at the regional and county level the **difference** between the population by race in 1990 and the population by race in 2000. Because individuals could report only one race in 1990 and could report more than one race in 2000, the race data for 1990 and 2000 are not directly comparable. The difference in population by race between 1990 and 2000 thus is due both to this change in definition and to real change.

The difference in population for a race between 1990 and 2000 using race alone in 2000 (column 5) and the difference in population between 1990 and 2000 using race alone or in combination in 2000 (column 7) provide a "minimum-maximum" range for the change in population of that race between 1990 and 2000.

Table 4e. Difference in Population by Race and Hispanic Origin, for Lake County: 1990 to 2000

NOTE: For information on confidentiality protection, sampling error, nonsampling error, and definitions, see www.census.gov/explanation.html.

	1990 Census		Census 2000		Difference between 1990 and 2000			
					Using race alone for Census 2000		Using race alone or in combination for Census 2000	
Subject	Number	Percent of total population	Race alone[1]	Race alone or in combination[2]	Numerical difference (2000 minus 1990)	Percent difference (based on 1990)	Numerical difference (2000 minus 1990)	Percent difference (based on 1990)
TOTAL POPULATION[3]	**516,418**	**100.00**	644,356	644,356	**127,938**	**24.8**	**127,938**	**24.8**
Hispanic origin (of any race)[3]	38,570	7.47	92,716	92,716	54,146	140.4	54,146	140.4
Non-Hispanic origin[3]	477,848	92.53	551,640	551,640	73,792	15.4	73,792	15.4
BY RACE								
White	450,666	87.27	516,189	527,112	65,523	14.5	76,446	17.0
Black or African American	34,771	6.73	44,741	48,015	9,970	28.7	13,244	38.1
American Indian and Alaska Native	1,198	0.23	1,801	4,108	603	50.3	2,910	242.9
Asian	12,363	2.39	25,105	28,615	12,742	103.1	16,252	131.5
Native Hawaiian and Other Pacific Islander	225	0.04	308	848	83	36.9	623	276.9
Some other race	17,195	3.33	43,283	49,275	26,088	151.7	32,080	186.6
BY NON-HISPANIC ORIGIN, AND RACE								
White	430,566	83.38	472,968	479,477	42,402	9.8	48,911	11.4
Black or African American	33,736	6.53	43,580	46,165	9,844	29.2	12,429	36.8
American Indian and Alaska Native	1,009	0.20	1,048	2,902	39	3.9	1,893	187.6
Asian, Hawaiian and Other Pacific Islander	12,135	2.35	25,304	28,443	13,169	108.5	16,308	134.4
Some other race	402	0.08	1,085	2,737	683	169.9	2,335	580.8

[1] One of the following six races; (1) White, (2) Black or African American, (3) American Indian and Alaska Native, (4) Asian, (5) Native Hawaiian and Other Pacific Islander, (6) Some other race.

[2] Alone, or in combination with one or more of the other five races listed. Numbers for the six race groups may add to more than the total population and the six percentages may add to more than 100 percent because individuals may be of more than one race. For example, a person who is "American Indian and Alaska Native **and** Asian **and** Native Hawaiian and Other Pacific Islander" is included **with** American Indian and Alaska Native, **with** Asian, and **with** Native Hawaiian and Other Pacific Islander.

[3] The differences between 1990 and 2000 for the total population, the total Hispanic population, and the total Non-Hispanic population are not affected by whether data on race are for race alone or for race alone or in combination. **The Hispanic population may be of any race.**

Source: Tables 1, 2, and 3 in this data bulletin, and the U.S. Census Bureau, Census 2000 Redistricting Data Summary File, Table PL2, March 2000.

Northeastern Illinois Planning Commission, 222 S. Riverside Plaza, Suite 1800, Chicago IL 60606. Phone: (312) 454-0400 x610

Description of Table 4.

This table shows at the regional and county level the **difference** between the population by race in 1990 and the population by race in 2000. Because individuals could report only one race in 1990 and could report more than one race in 2000, the race data for 1990 and 2000 are not directly comparable. The difference in population by race between 1990 and 2000 thus is due both to this change in definition and to real change.

The difference in population for a race between 1990 and 2000 using race alone in 2000 (column 5) and the difference in population between 1990 and 2000 using race alone or in combination in 2000 (column 7) provide a "minimum-maximum" range for the change in population of that race between 1990 and 2000.

Table 4f. Difference in Population by Race and Hispanic Origin, for McHenry County: 1990 to 2000

NOTE: For information on confidentiality protection, sampling error, nonsampling error, and definitions, see www.census.gov/explanation.html.

Subject	1990 Census		Census 2000		Difference between 1990 and 2000			
					Using race alone for Census 2000		Using race alone or in combination for Census 2000	
	Number	Percent of total population	Race alone[1]	Race alone or in combination[2]	Numerical difference (2000 minus 1990)	Percent difference (based on 1990)	Numerical difference (2000 minus 1990)	Percent difference (based on 1990)
TOTAL POPULATION[3]	**183,241**	**100.00**	260,077	260,077	**76,836**	**41.9**	**76,836**	**41.9**
Hispanic origin (of any race)[3]	6,066	3.31	19,602	19,602	13,536	223.1	13,536	223.1
Non-Hispanic origin[3]	177,175	96.69	240,475	240,475	63,300	35.7	63,300	35.7
BY RACE								
White	178,895	97.63	244,240	246,837	65,345	36.5	67,942	38.0
Black or African American	310	0.17	1,523	2,040	1,213	391.3	1,730	558.1
American Indian and Alaska Native	299	0.16	445	1,119	146	48.8	820	274.2
Asian	1,280	0.70	3,782	4,550	2,502	195.5	3,270	255.5
Native Hawaiian and Other Pacific Islander	13	0.01	55	145	42	323.1	132	1015.4
Some other race	2,444	1.33	7,211	8,348	4,767	195.0	5,904	241.6
BY NON-HISPANIC ORIGIN, AND RACE								
White	175,299	95.67	233,026	234,668	57,727	32.9	59,369	33.9
Black or African American	287	0.16	1,379	1,799	1,092	380.5	1,512	526.8
American Indian and Alaska Native	281	0.15	352	909	71	25.3	628	223.5
Asian, Hawaiian and Other Pacific Islander	1,246	0.68	3,799	4,533	2,553	204.9	3,287	263.8
Some other race	62	0.03	150	426	88	141.9	364	587.1

[1] One of the following six races; (1) White, (2) Black or African American, (3) American Indian and Alaska Native, (4) Asian, (5) Native Hawaiian and Other Pacific Islander, (6) Some other race.

[2] Alone, or in combination with one or more of the other five races listed. Numbers for the six race groups may add to more than the total population and the six percentages may add to more than 100 percent because individuals may be of more than one race. For example, a person who is "American Indian and Alaska Native **and** Asian **and** Native Hawaiian and Other Pacific Islander" is included **with** American Indian and Alaska Native, **with** Asian, and **with** Native Hawaiian and Other Pacific Islander.

[3] The differences between 1990 and 2000 for the total population, the total Hispanic population, and the total Non-Hispanic population are not affected by whether data on race are for race alone or for race alone or in combination. **The Hispanic population may be of any race.**

Source: Tables 1, 2, and 3 in this data bulletin, and the U.S. Census Bureau, Census 2000 Redistricting Data Summary File, Table PL2, March 2000.

Description of Table 4.

This table shows at the regional and county level the **difference** between the population by race in 1990 and the population by race in 2000. Because individuals could report only one race in 1990 and could report more than one race in 2000, the race data for 1990 and 2000 are not directly comparable. The difference in population by race between 1990 and 2000 thus is due both to this change in definition and to real change.

The difference in population for a race between 1990 and 2000 using race alone in 2000 (column 5) and the difference in population between 1990 and 2000 using race alone or in combination in 2000 (column 7) provide a "minimum-maximum" range for the change in population of that race between 1990 and 2000.

Table 4g. Difference in Population by Race and Hispanic Origin, for Will County: 1990 to 2000

NOTE: For information on confidentiality protection, sampling error, nonsampling error, and definitions, see www.census.gov/explanation.html.

Subject	1990 Census		Census 2000		Difference between 1990 and 2000			
					Using race alone for Census 2000		Using race alone or in combination for Census 2000	
	Number	Percent of total population	Race alone[1]	Race alone or in combination[2]	Numerical difference (2000 minus 1990)	Percent difference (based on 1990)	Numerical difference (2000 minus 1990)	Percent difference (based on 1990)
TOTAL POPULATION[3]	**357,313**	**100.00**	502,266	502,266	**144,953**	**40.6**	**144,953**	**40.6**
Hispanic origin (of any race)[3]	19,973	5.59	43,768	43,768	23,795	119.1	23,795	119.1
Non-Hispanic origin[3]	337,340	94.41	458,498	458,498	121,158	35.9	121,158	35.9
BY RACE								
White	303,420	84.92	411,027	418,074	107,607	35.5	114,654	37.8
Black or African American	38,361	10.74	52,509	55,060	14,148	36.9	16,699	43.5
American Indian and Alaska Native	692	0.19	1,038	2,812	346	50.0	2,120	306.4
Asian	4,737	1.33	11,125	13,008	6,388	134.9	8,271	174.6
Native Hawaiian and Other Pacific Islander	37	0.01	162	380	125	337.8	343	927.0
Some other race	10,066	2.82	18,219	21,637	8,153	81.0	11,571	115.0
BY NON-HISPANIC ORIGIN, AND RACE								
White	294,103	82.31	388,523	393,327	94,420	32.1	99,224	33.7
Black or African American	37,752	10.57	51,980	54,256	14,228	37.7	16,504	43.7
American Indian and Alaska Native	617	0.17	672	2,204	55	8.9	1,587	257.2
Asian, Hawaiian and Other Pacific Islander	4,608	1.29	11,208	12,917	6,600	143.2	8,309	180.3
Some other race	260	0.07	536	1,749	276	106.2	1,489	572.7

[1] One of the following six races; (1) White, (2) Black or African American, (3) American Indian and Alaska Native, (4) Asian, (5) Native Hawaiian and Other Pacific Islander, (6) Some other race.

[2] Alone, or in combination with one or more of the other five races listed. Numbers for the six race groups may add to more than the total population and the six percentages may add to more than 100 percent because individuals may be of more than one race. For example, a person who is "American Indian and Alaska Native **and** Asian **and** Native Hawaiian and Other Pacific Islander" is included **with** American Indian and Alaska Native, **with** Asian, and **with** Native Hawaiian and Other Pacific Islander.

[3] The differences between 1990 and 2000 for the total population, the total Hispanic population, and the total Non-Hispanic population are not affected by whether data on race are for race alone or for race alone or in combination. **The Hispanic population may be of any race.**

Source: Tables 1, 2, and 3 in this data bulletin, and the U.S. Census Bureau, Census 2000 Redistricting Data Summary File, Table PL2, March 2000.

DATA FROM 2000 CENSUS -- PL94-171 FILE (AS COUNTED), APRIL 2000

REGIONAL SUMMARY REPORT EXTRACTED AND PRINTED BY NORTHEASTERN ILLINOIS PLANNING COMMISSION AND CHICAGO AREA GEOGRAPHIC INFORMATION STUDY, UIC

Consult User Notes for Definitions and Limitations

GEOGRAPHY:

REGION, COUNTY, MCD (Political Township), MUNICIPALITY, and CHICAGO COMMUNITY AREA

NOTE:

Due to boundary changes from 1990 to 2000 and to make any comparisons to the Census results from 1980, 1990, and 2000 feasible, Zion, Benton, and Newport Townships in Lake County have been joined together as one township in this table (see also the note for Table 3).

Table 5. Total Population and Change in Total Population, 1980, 1990, and 2000

Source: U.S. Census Bureau, Census 2000, Redistricting Data Summary File; 1990 Census (including corrections); and 1980 Census

		Total Population			Population Change, 1990-2000				Population Change, 1980-2000			
Geocode	Areaname	2000 Census	1990 Census	1980 Census	Numerical difference (2000 minus 1990)	Rank Within Geographic Category	Percent difference (based on 1990)	Rank Within Geographic Category	Numerical difference (2000 minus 1980)	Rank Within Geographic Category	Percent difference (based on 1980)	Rank Within Geographic Category
1600	Total, Northeastern Illinois	8,091,720	7,261,176	7,103,624	830,544	—	11.4	—	988,096	—	13.9	—
	Counties (6)											
031	Cook County	5,376,741	5,105,067	5,253,655	271,674	1	5.3	6	123,086	5	2.3	6
043	DuPage County	904,161	781,666	658,835	122,495	4	15.7	5	245,326	1	37.2	5
089	Kane County	404,119	317,471	278,405	86,648	5	27.3	3	125,714	4	45.2	4
097	Lake County	644,356	516,418	440,372	127,938	3	24.8	4	203,984	2	46.3	3
111	McHenry County	260,077	183,241	147,897	76,836	6	41.9	1	112,180	6	75.9	1
197	Will County	502,266	357,313	324,460	144,953	2	40.6	2	177,806	3	54.8	2
	Political Townships											
	Cook County (31 MCD's)											
03103831	Barrington	14,026	13,034	9,600	992	26	7.6	9	4,426	14	46.1	4
03105586	Berwyn	54,016	45,426	46,849	8,590	6	18.9	5	7,167	10	15.3	9
03106561	Bloom	93,901	95,029	101,424	-1,128	31	-1.2	30	-7,523	29	-7.4	31
03107939	Bremen	109,575	107,803	109,023	1,772	21	1.6	26	552	19	0.5	20
03110474	Calumet	22,374	21,000	21,637	1,374	23	6.5	10	737	18	3.4	16
03114000	Chicago-Cook	2,896,014	2,783,726	3,005,061	112,288	1	4.0	19	-109,047	31	-3.6	25
03114364	Cicero	85,616	67,436	61,232	18,180	4	27.0	4	24,384	6	39.8	5
03123243	Elk Grove	94,969	87,857	88,283	7,112	8	8.1	8	6,686	12	7.6	13
03124595	Evanston	74,239	73,233	73,706	1,006	25	1.4	27	533	20	0.7	19
03132694	Hanover	83,471	62,308	47,717	21,163	3	34.0	2	35,754	2	74.9	3
03142808	Lemont	18,002	11,537	8,850	6,465	11	56.0	1	9,152	7	103.4	2
03143120	Leyden	94,685	89,142	91,572	5,543	14	6.2	12	3,113	17	3.4	17
03145447	Lyons	109,264	105,004	105,317	4,260	17	4.1	18	3,947	15	3.7	15
03146162	Maine	135,623	128,837	130,676	6,786	9	5.3	14	4,947	13	3.8	14
03152909	New Trier	56,716	54,705	58,224	2,011	20	3.7	21	-1,508	25	-2.6	24
03153013	Niles	102,638	96,412	99,447	6,226	12	6.5	11	3,191	16	3.2	18
03153676	Northfield	82,880	78,186	74,243	4,694	16	6.0	13	8,637	9	11.6	12
03154430	Norwood Park	26,176	25,600	28,070	576	27	2.3	24	-1,894	26	-6.7	30
03154898	Oak Park	52,524	53,648	54,887	-1,124	30	-2.1	31	-2,363	27	-4.3	27
03156614	Orland	91,418	69,542	42,607	21,876	2	31.5	3	48,811	1	114.6	1
03157238	Palatine	112,740	103,273	83,201	9,467	5	9.2	7	29,539	4	35.5	6
03157355	Palos	53,419	50,916	46,412	2,503	19	4.9	16	7,007	11	15.1	11

**Revised 1990 Census count for total population issued by U.S. Census Bureau. N.A. = Not Available; Place did not exist in 1990.

DATA FROM 2000 CENSUS -- PL94-171 FILE (AS COUNTED), APRIL 2000

REGIONAL SUMMARY REPORT EXTRACTED AND PRINTED BY NORTHEASTERN ILLINOIS PLANNING COMMISSION AND CHICAGO AREA GEOGRAPHIC INFORMATION STUDY, UIC

Consult User Notes for Definitions and Limitations

GEOGRAPHY:

REGION, COUNTY, MCD (Political Township), MUNICIPALITY, and CHICAGO COMMUNITY AREA

NOTE:

Due to boundary changes from 1990 to 2000 and to make any comparisons to the Census results from 1980, 1990, and 2000 feasible, Zion, Benton, and Newport Townships in Lake County have been joined together as one township in this table (see also the note for Table 3).

Table 5. Total Population and Change in Total Population, 1980, 1990, and 2000

Source: U.S. Census Bureau, Census 2000, Redistricting Data Summary File; 1990 Census (including corrections); and 1980 Census

		Total Population			Population Change, 1990-2000				Population Change, 1980-2000			
Geocode	Areaname	2000 Census	1990 Census	1980 Census	Numerical difference (2000 minus 1990)	Rank Within Geographic Category	Percent difference (based on 1990)	Rank Within Geographic Category	Numerical difference (2000 minus 1980)	Rank Within Geographic Category	Percent difference (based on 1980)	Rank Within Geographic Category
03162133	Proviso	155,831	152,443	156,519	3,388	18	2.2	25	-688	23	-0.4	22
03163498	Rich	67,623	61,458	58,730	6,165	13	10.0	6	8,893	8	15.1	10
03164317	River Forest	11,635	11,669	12,392	-34	29	-0.3	29	-757	24	-6.1	29
03164434	Riverside	15,704	15,240	15,930	464	28	3.0	22	-226	22	-1.4	23
03168016	Schaumburg	134,114	127,625	103,920	6,489	10	5.1	15	30,194	3	29.1	7
03172689	Stickney	38,673	37,297	38,757	1,376	22	3.7	20	-84	21	-0.2	21
03175198	Thornton	180,802	175,896	191,359	4,906	15	2.8	23	-10,557	30	-5.5	28
03181100	Wheeling	155,834	148,641	129,853	7,193	7	4.8	17	25,981	5	20.0	8
03183531	Worth	152,239	151,144	158,157	1,095	24	0.7	28	-5,918	28	-3.7	26
	DuPage County (10 MCD's)											
04300250	Addison	88,900	82,727	82,937	6,173	8	7.5	7	5,963	8	7.2	8
04306600	Bloomingdale	111,709	96,050	79,571	15,659	3	16.3	4	32,138	4	40.4	5
04314000	Chicago-DuPage	2	0	11	2	10	-----	----	-9	10	-81.8	10
04320604	Downers Grove	148,110	137,862	122,865	10,248	5	7.4	8	25,245	5	20.5	7
04343952	Lisle	117,604	108,452	82,575	9,152	6	8.4	6	35,029	3	42.4	4
04349451	Milton	118,616	108,148	97,167	10,468	4	9.7	5	21,449	6	22.1	6
04351635	Naperville	85,736	49,533	21,053	36,203	1	73.1	1	64,683	1	307.2	1
04379410	Wayne	63,776	40,379	23,246	23,397	2	57.9	2	40,530	2	174.4	2
04382413	Winfield	45,155	37,969	28,940	7,186	7	18.9	3	16,215	7	56.0	3
04383947	York	124,553	120,546	120,470	4,007	9	3.3	9	4,083	9	3.4	9
	Kane County (16 MCD's)											
08903025	Aurora	115,553	101,769	99,162	13,784	3	13.5	13	16,391	3	16.5	13
08904091	Batavia	30,137	20,306	16,200	9,831	4	48.4	5	13,937	5	86.0	7
08905989	Big Rock	1,938	1,948	1,924	-10	15	-0.5	15	14	16	0.7	16
08906262	Blackberry	6,071	3,658	3,121	2,413	9	66.0	2	2,950	9	94.5	4
08909772	Burlington	1,834	1,555	1,422	279	13	17.9	11	412	13	29.0	12
08910903	Campton	14,072	9,473	5,928	4,599	7	48.5	4	8,144	7	137.4	2
08921046	Dundee	53,207	39,070	35,662	14,137	2	36.2	8	17,545	2	49.2	10
08923087	Elgin	90,384	72,355	61,576	18,029	1	24.9	10	28,808	1	46.8	11
08928885	Geneva	23,268	16,025	12,371	7,243	6	45.2	6	10,897	6	88.1	5
08932538	Hampshire	4,793	3,398	2,991	1,395	11	41.1	7	1,802	12	60.2	8
08938908	Kaneville	1,292	1,367	1,259	-75	16	-5.5	16	33	15	2.6	15

**Revised 1990 Census count for total population issued by U.S. Census Bureau. N.A. = Not Available; Place did not exist in 1990.

DATA FROM 2000 CENSUS -- PL94-171 FILE (AS COUNTED), APRIL 2000

REGIONAL SUMMARY REPORT EXTRACTED AND PRINTED BY NORTHEASTERN ILLINOIS PLANNING COMMISSION AND CHICAGO AREA GEOGRAPHIC INFORMATION STUDY, UIC

Consult User Notes for Definitions and Limitations

GEOGRAPHY:

REGION, COUNTY, MCD (Political Township), MUNICIPALITY, and CHICAGO COMMUNITY AREA

NOTE:

Due to boundary changes from 1990 to 2000 and to make any comparisons to the Census results from 1980, 1990, and 2000 feasible, Zion, Benton, and Newport Townships in Lake County have been joined together as one township in this table (see also the note for Table 3).

Table 5. Total Population and Change in Total Population, 1980, 1990, and 2000

Source: U.S. Census Bureau, Census 2000, Redistricting Data Summary File; 1990 Census (including corrections); and 1980 Census

		Total Population			Population Change, 1990-2000				Population Change, 1980-2000			
Geocode	Areaname	2000 Census	1990 Census	1980 Census	Numerical difference (2000 minus 1990)	Rank Within Geographic Category	Percent difference (based on 1990)	Rank Within Geographic Category	Numerical difference (2000 minus 1980)	Rank Within Geographic Category	Percent difference (based on 1980)	Rank Within Geographic Category
08960365	Plato	4,018	3,469	2,143	549	12	15.8	12	1,875	11	87.5	6
08966430	Rutland	3,959	2,549	1,850	1,410	10	55.3	3	2,109	10	114.0	3
08966716	St. Charles	42,051	33,112	27,319	8,939	5	27.0	9	14,732	4	53.9	9
08973404	Sugar Grove	9,595	5,514	3,588	4,081	8	74.0	1	6,007	8	167.4	1
08978188	Virgil	1,947	1,903	1,889	44	14	2.3	14	58	14	3.1	14
	Lake County (16 MCD's)											
09701608	Antioch	21,879	18,046	15,118	3,833	10	21.2	8	6,761	10	44.7	7
09703220	Avon	54,957	35,989	29,938	18,968	2	52.7	4	25,019	3	83.6	6
09718004	Cuba	15,749	14,118	11,826	1,631	14	11.6	13	3,923	14	33.2	11
09722853	Ela	39,688	32,433	19,969	7,255	7	22.4	7	19,719	4	98.7	4
09727923	Fremont	23,955	14,280	12,234	9,675	6	67.8	2	11,721	8	95.8	5
09730952	Grant	17,397	14,423	12,868	2,974	12	20.6	9	4,529	12	35.2	10
09741599	Lake Villa	33,721	20,764	16,114	12,957	5	62.4	3	17,607	5	109.3	2
09743263	Libertyville	48,904	42,436	34,071	6,468	8	15.2	11	14,833	6	43.5	8
09750364	Moraine (formerly Deerfield)	34,538	34,814	35,220	-276	16	-0.8	16	-682	15	-1.9	15
09769485	Shields	43,382	43,414	45,132	-32	15	-0.1	15	-1,750	16	-3.9	16
09777668	Vernon	65,355	51,141	32,285	14,214	4	27.8	5	33,070	2	102.4	3
09778877	Warren	59,424	34,785	22,591	24,639	1	70.8	1	36,833	1	163.0	1
09779280	Wauconda	16,387	12,859	11,708	3,528	11	27.4	6	4,679	11	40.0	9
09779306	Waukegan	92,805	78,185	78,471	14,620	3	18.7	10	14,334	7	18.3	13
09780112	West Deerfield	31,794	29,580	27,386	2,214	13	7.5	14	4,408	13	16.1	14
09799990	Zion-Benton-Newport	44,421	39,151	35,441	5,270	9	13.5	12	8,980	9	25.3	12
	McHenry County (17 MCD's)											
11100607	Alden	1,534	1,457	1,304	77	17	5.3	17	230	17	17.6	17
11100698	Algonquin	86,219	57,746	44,287	28,473	1	49.3	4	41,932	1	94.7	3
11110032	Burton	3,997	2,144	1,768	1,853	8	86.4	2	2,229	8	126.1	2
11112892	Chemung	8,761	6,660	5,884	2,101	7	31.5	6	2,877	7	48.9	7
11116314	Coral	3,020	2,549	2,303	471	12	18.5	14	717	11	31.1	15
11120396	Dorr	18,157	14,231	12,199	3,926	5	27.6	8	5,958	5	48.8	8
11121111	Dunham	2,375	2,001	1,755	374	14	18.7	13	620	13	35.3	11
11130666	Grafton	27,547	9,946	6,837	17,601	2	177.0	1	20,710	2	302.9	1
11131680	Greenwood	10,677	8,317	6,965	2,360	6	28.4	7	3,712	6	53.3	6

**Revised 1990 Census count for total population issued by U.S. Census Bureau. N.A. = Not Available; Place did not exist in 1990.

DATA FROM 2000 CENSUS -- PL94-171 FILE (AS COUNTED), APRIL 2000

REGIONAL SUMMARY REPORT EXTRACTED AND PRINTED BY NORTHEASTERN ILLINOIS PLANNING COMMISSION AND CHICAGO AREA GEOGRAPHIC INFORMATION STUDY, UIC

Consult User Notes for Definitions and Limitations

GEOGRAPHY:

REGION, COUNTY, MCD (Political Township), MUNICIPALITY, and CHICAGO COMMUNITY AREA

NOTE:

Due to boundary changes from 1990 to 2000 and to make any comparisons to the Census results from 1980, 1990, and 2000 feasible, Zion, Benton, and Newport Townships in Lake County have been joined together as one township in this table (see also the note for Table 3).

Table 5. Total Population and Change in Total Population, 1980, 1990, and 2000

Source: U.S. Census Bureau, Census 2000, Redistricting Data Summary File; 1990 Census (including corrections); and 1980 Census

		Total Population			Population Change, 1990-2000				Population Change, 1980-2000			
Geocode	Areaname	2000 Census	1990 Census	1980 Census	Numerical difference (2000 minus 1990)	Rank Within Geographic Category	Percent difference (based on 1990)	Rank Within Geographic Category	Numerical difference (2000 minus 1980)	Rank Within Geographic Category	Percent difference (based on 1980)	Rank Within Geographic Category
11133305	Hartland	2,063	1,911	1,523	152	16	8.0	16	540	14	35.5	10
11133864	Hebron	2,166	1,817	1,780	349	15	19.2	12	386	16	21.7	16
11145707	McHenry	41,740	37,034	31,611	4,706	4	12.7	15	10,129	4	32.0	14
11146799	Marengo	7,239	5,723	5,319	1,516	10	26.5	10	1,920	10	36.1	9
11154495	Nunda	35,104	24,759	18,102	10,345	3	41.8	5	17,002	3	93.9	4
11163654	Richmond	4,934	3,286	2,839	1,648	9	50.2	3	2,095	9	73.8	5
11164096	Riley	1,811	1,431	1,356	380	13	26.6	9	455	15	33.6	12
11168653	Seneca	2,733	2,229	2,065	504	11	22.6	11	668	12	32.3	13
	Will County (24 MCD's)											
19712483	Channahon	8,339	5,386	4,420	2,953	9	54.8	4	3,919	9	88.7	5
19717536	Crete	23,589	21,512	20,416	2,077	12	9.7	18	3,173	10	15.5	19
19718199	Custer	1,463	1,110	1,101	353	17	31.8	10	362	20	32.9	14
19721241	Du Page	71,745	55,444	47,088	16,301	3	29.4	13	24,657	3	52.4	11
19726519	Florence	642	720	931	-78	24	-10.8	24	-289	23	-31.0	24
19727631	Frankfort	41,292	25,755	20,335	15,537	4	60.3	3	20,957	4	103.1	4
19731394	Green Garden	2,556	1,722	1,420	834	16	48.4	5	1,136	14	80.0	6
19735827	Homer	28,992	21,464	13,441	7,528	7	35.1	9	15,551	5	115.7	3
19738076	Jackson	3,541	2,700	2,473	841	15	31.1	11	1,068	15	43.2	12
19738583	Joliet	86,468	84,243	89,566	2,225	11	2.6	22	-3,098	24	-3.5	23
19744238	Lockport	42,048	32,336	34,641	9,712	5	30.0	12	7,407	8	21.4	15
19746370	Manhattan	5,615	3,963	3,386	1,652	14	41.7	8	2,229	12	65.8	8
19749958	Monee	13,294	10,765	10,996	2,529	10	23.5	15	2,298	11	20.9	16
19752597	New Lenox	29,730	20,716	16,574	9,014	6	43.5	7	13,156	6	79.4	7
19759065	Peotone	3,938	3,613	3,319	325	18	9.0	19	619	16	18.7	18
19760300	Plainfield	45,691	15,392	14,685	30,299	2	196.8	2	31,006	2	211.1	2
19763108	Reed	6,051	4,086	3,944	1,965	13	48.1	6	2,107	13	53.4	10
19776212	Troy	27,970	21,642	17,939	6,328	8	29.2	14	10,031	7	55.9	9
19779059	Washington	3,948	3,724	3,536	224	21	6.0	20	412	19	11.7	20
19779865	Wesley	2,568	2,540	2,397	28	23	1.1	23	171	21	7.1	22
19781035	Wheatland	44,349	10,746	4,491	33,603	1	312.7	1	39,858	1	887.5	1
19781711	Will	1,568	1,323	1,136	245	20	18.5	17	432	18	38.0	13
19782114	Wilmington	6,050	5,736	5,538	314	19	5.5	21	512	17	9.2	21
19782244	Wilton	819	675	687	144	22	21.3	16	132	22	19.2	17

**Revised 1990 Census count for total population issued by U.S. Census Bureau. N.A. = Not Available; Place did not exist in 1990.

DATA FROM 2000 CENSUS -- PL94-171 FILE (AS COUNTED), APRIL 2000

REGIONAL SUMMARY REPORT EXTRACTED AND PRINTED BY NORTHEASTERN ILLINOIS PLANNING COMMISSION AND CHICAGO AREA GEOGRAPHIC INFORMATION STUDY, UIC

Consult User Notes for Definitions and Limitations

GEOGRAPHY:

REGION, COUNTY, MCD (Political Township), MUNICIPALITY, and CHICAGO COMMUNITY AREA

NOTE:

Due to boundary changes from 1990 to 2000 and to make any comparisons to the Census results from 1980, 1990, and 2000 feasible, Zion, Benton, and Newport Townships in Lake County have been joined together as one township in this table (see also the note for Table 3).

Table 5. Total Population and Change in Total Population, 1980, 1990, and 2000

Source: U.S. Census Bureau, Census 2000, Redistricting Data Summary File; 1990 Census (including corrections); and 1980 Census

		Total Population			Population Change, 1990-2000				Population Change, 1980-2000			
Geocode	Areaname	2000 Census	1990 Census	1980 Census	Numerical difference (2000 minus 1990)	Rank Within Geographic Category	Percent difference (based on 1990)	Rank Within Geographic Category	Numerical difference (2000 minus 1980)	Rank Within Geographic Category	Percent difference (based on 1980)	Rank Within Geographic Category
	Municipalities (270)											
00243	** Addison	35,914	32,053	29,759	3,861	53	12.0	123	6,155	54	20.7	132
00685	** Algonquin	23,276	11,693	5,834	11,583	15	99.1	16	17,442	18	299.0	7
01010	Alsip	19,725	18,227	17,134	1,498	105	8.2	151	2,591	97	15.1	144
01595	Antioch	8,788	6,105	4,419	2,683	70	43.9	52	4,369	72	98.9	50
02154	** Arlington Heights	76,031	75,463	66,116	568	160	0.8	226	9,915	32	15.0	145
03012	** Aurora	142,990	99,556	81,293	43,434	2	43.6	53	61,697	2	75.9	68
03610	Bannockburn	1,429	1,388	1,316	41	223	3.0	206	113	194	8.6	165
03844	** Barrington	10,168	9,538	9,029	630	154	6.6	171	1,139	140	12.6	153
03883	Barrington Hills	3,915	4,202	3,631	-287	252	-6.8	258	284	177	7.8	167
04013	Bartlett	36,706	19,373	13,254	17,333	9	89.5	18	23,452	9	176.9	25
04078	Batavia	23,866	17,076	12,574	6,790	31	39.8	59	11,292	26	89.8	57
04303	Beach Park	10,072	9,513	8,468	559	161	5.9	180	1,604	127	18.9	138
04572	Bedford Park	574	566	988	8	230	1.4	217	-414	231	-41.9	264
04585	Beecher	2,033	2,032	2,024	1	232	0.0	232	9	207	0.4	206
04975	Bellwood	20,535	20,241	19,811	294	185	1.5	216	724	157	3.7	185
05248	Bensenville	20,703	17,767	16,124	2,936	66	16.5	106	4,579	69	28.4	124
05404	Berkeley	5,245	5,137	5,467	108	213	2.1	212	-222	221	-4.1	229
05573	Berwyn	54,016	45,426	46,849	8,590	23	18.9	99	7,167	50	15.3	143
06587	Bloomingdale	21,675	16,614	12,659	5,061	42	30.5	73	9,016	40	71.2	73
06704	Blue Island	23,463	21,203	21,855	2,260	75	10.7	129	1,608	126	7.4	169
07133	Bolingbrook	56,321	40,843	37,261	15,478	11	37.9	60	19,060	16	51.2	90
07770	Braidwood	5,203	3,584	3,429	1,619	98	45.2	50	1,774	122	51.7	88
08225	Bridgeview	15,335	14,402	14,155	933	134	6.5	174	1,180	137	8.3	166
08446	** Broadview	8,264	8,538	8,618	-274	251	-3.2	250	-354	229	-4.1	230
08576	Brookfield	19,085	18,876	19,395	209	201	1.1	222	-310	226	-1.6	215
09447	** Buffalo Grove	42,909	36,398	22,230	6,511	32	17.9	101	20,679	13	93.0	56
09531	Bull Valley	726	574	509	152	208	26.5	83	217	184	42.6	100
09642	Burbank	27,902	27,600	28,462	302	184	1.1	223	-560	237	-2.0	216
09759	Burlington	452	400	442	52	220	13.0	115	10	206	2.3	194
09798	Burnham	4,170	3,916	4,030	254	193	6.5	173	140	190	3.5	187
09980	Burr Ridge	10,408	7,669	3,833	2,739	69	35.7	63	6,575	51	171.5	26
10487	Calumet City	39,071	37,840	39,697	1,231	119	3.3	202	-626	239	-1.6	214

**Revised 1990 Census count for total population issued by U.S. Census Bureau. N.A. = Not Available; Place did not exist in 1990.

DATA FROM 2000 CENSUS -- PL94-171 FILE (AS COUNTED), APRIL 2000

REGIONAL SUMMARY REPORT EXTRACTED AND PRINTED BY NORTHEASTERN ILLINOIS PLANNING COMMISSION AND CHICAGO AREA GEOGRAPHIC INFORMATION STUDY, UIC

Consult User Notes for Definitions and Limitations

GEOGRAPHY:

REGION, COUNTY, MCD (Political Township), MUNICIPALITY, and CHICAGO COMMUNITY AREA

NOTE:

Due to boundary changes from 1990 to 2000 and to make any comparisons to the Census results from 1980, 1990, and 2000 feasible, Zion, Benton, and Newport Townships in Lake County have been joined together as one township in this table (see also the note for Table 3).

Table 5. Total Population and Change in Total Population, 1980, 1990, and 2000

Source: U.S. Census Bureau, Census 2000, Redistricting Data Summary File; 1990 Census (including corrections); and 1980 Census

		Total Population			Population Change, 1990-2000				Population Change, 1980-2000			
Geocode	Areaname	2000 Census	1990 Census	1980 Census	Numerical difference (2000 minus 1990)	Rank Within Geographic Category	Percent difference (based on 1990)	Rank Within Geographic Category	Numerical difference (2000 minus 1980)	Rank Within Geographic Category	Percent difference (based on 1980)	Rank Within Geographic Category
10513	Calumet Park	8,516	8,418	8,788	98	*215*	1.2	*221*	-272	*223*	-3.1	*224*
11332	** Carol Stream	40,438	31,759	15,472	8,679	*20*	27.3	*80*	24,966	*7*	161.4	*27*
11358	Carpentersville	30,586	23,049	23,272	7,537	*27*	32.7	*67*	7,314	*49*	31.4	*118*
11592	Cary	15,531	10,043	6,640	5,488	*36*	54.6	*38*	8,891	*41*	133.9	*33*
12476	Channahon	7,344	4,266	3,734	3,078	*64*	72.2	*24*	3,610	*83*	96.7	*54*
14000	Chicago	2,896,016	2,783,726	3,005,072	112,290	*1*	4.0	*193*	-109,056	*264*	-3.6	*227*
14026	** Chicago Heights	32,776	32,966	37,026	-190	*247*	-0.6	*237*	-4,250	*261*	-11.5	*249*
14065	Chicago Ridge	14,127	13,643	13,473	484	*169*	3.5	*200*	654	*159*	4.9	*179*
14351	Cicero	85,616	67,436	61,232	18,180	*7*	27.0	*81*	24,384	*8*	39.8	*103*
14572	Clarendon Hills	7,610	6,994	6,870	616	*157*	8.8	*140*	740	*156*	10.8	*158*
15170	Coal City	4,797	3,907	3,016	890	*138*	22.8	*90*	1,781	*121*	59.1	*82*
16691	Country Club Hills	16,169	15,431	14,676	738	*146*	4.8	*188*	1,493	*131*	10.2	*161*
16873	** Countryside	5,991	5,961	6,538	30	*227*	0.5	*228*	-547	*236*	-8.4	*245*
17458	** Crest Hill	13,329	10,999	9,252	2,330	*71*	21.2	*95*	4,077	*77*	44.1	*99*
17497	Crestwood	11,251	10,823	10,852	428	*177*	4.0	*195*	399	*171*	3.7	*183*
17523	Crete	7,346	6,773	5,417	573	*158*	8.5	*145*	1,929	*116*	35.6	*111*
17887	** Crystal Lake	38,000	24,696	18,590	13,304	*14*	53.9	*40*	19,410	*15*	104.4	*44*
18628	** Darien	22,860	18,193	14,536	4,667	*45*	25.7	*84*	8,324	*45*	57.3	*83*
18992	Deerfield	18,420	17,327	17,430	1,093	*125*	6.3	*175*	990	*145*	5.7	*176*
19083	Deer Park	3,102	2,887	1,368	215	*200*	7.4	*159*	1,734	*123*	126.8	*36*
19642	** Des Plaines	58,720	53,414	53,568	5,306	*38*	9.9	*133*	5,152	*64*	9.6	*162*
19837	Diamond	1,393	1,077	1,077	316	*181*	29.3	*76*	316	*175*	29.3	*122*
20149	Dixmoor	3,934	3,647	4,175	287	*187*	7.9	*155*	-241	*222*	-5.8	*238*
20292	** Dolton	25,614	23,956	24,766	1,658	*95*	6.9	*167*	848	*151*	3.4	*188*
20591	** Downers Grove	48,724	46,845	42,572	1,879	*89*	4.0	*194*	6,152	*55*	14.5	*146*
21696	East Dundee	2,955	2,721	2,618	234	*196*	8.6	*143*	337	*173*	12.9	*152*
21904	East Hazel Crest	1,607	1,570	1,362	37	*224*	2.4	*210*	245	*182*	18.0	*139*
22931	Elburn	2,756	1,275	1,224	1,481	*107*	116.2	*12*	1,532	*130*	125.2	*37*
23074	Elgin	94,487	77,010	63,798	17,477	*8*	22.7	*93*	30,689	*4*	48.1	*94*
23256	Elk Grove Village	34,727	33,429	28,907	1,298	*115*	3.9	*196*	5,820	*60*	20.1	*134*
23620	Elmhurst	42,762	42,029	44,276	733	*147*	1.7	*213*	-1,514	*251*	-3.4	*225*
23724	Elmwood Park	25,405	23,206	24,016	2,199	*77*	9.5	*137*	1,389	*133*	5.8	*175*
23945	Elwood	1,620	951	814	669	*150*	70.3	*25*	806	*153*	99.0	*49*
24582	Evanston	74,239	73,233	73,706	1,006	*129*	1.4	*220*	533	*164*	0.7	*204*

**Revised 1990 Census count for total population issued by U.S. Census Bureau. N.A. = Not Available; Place did not exist in 1990.

DATA FROM 2000 CENSUS -- PL94-171 FILE (AS COUNTED), APRIL 2000

REGIONAL SUMMARY REPORT EXTRACTED AND PRINTED BY NORTHEASTERN ILLINOIS PLANNING COMMISSION AND CHICAGO AREA GEOGRAPHIC INFORMATION STUDY, UIC

Consult User Notes for Definitions and Limitations

GEOGRAPHY:

REGION, COUNTY, MCD (Political Township), MUNICIPALITY, and CHICAGO COMMUNITY AREA

NOTE:

Due to boundary changes from 1990 to 2000 and to make any comparisons to the Census results from 1980, 1990, and 2000 feasible, Zion, Benton, and Newport Townships in Lake County have been joined together as one township in this table (see also the note for Table 3).

Table 5. Total Population and Change in Total Population, 1980, 1990, and 2000

Source: U.S. Census Bureau, Census 2000, Redistricting Data Summary File; 1990 Census (including corrections); and 1980 Census

		Total Population			Population Change, 1990-2000				Population Change, 1980-2000			
Geocode	Areaname	2000 Census	1990 Census	1980 Census	Numerical difference (2000 minus 1990)	Rank Within Geographic Category	Percent difference (based on 1990)	Rank Within Geographic Category	Numerical difference (2000 minus 1980)	Rank Within Geographic Category	Percent difference (based on 1980)	Rank Within Geographic Category
24634	Evergreen Park	20,821	20,874	22,260	-53	*239*	-0.3	*233*	-1,439	*250*	-6.5	*241*
26571	Flossmoor	9,301	8,651	8,423	650	*153*	7.5	*158*	878	*148*	10.4	*159*
26710	Ford Heights	3,456	4,259	5,347	-803	*259*	-18.9	*262*	-1,891	*253*	-35.4	*263*
26935	Forest Park	15,688	14,918	15,177	770	*143*	5.2	*185*	511	*166*	3.4	*190*
26987	Forest View	778	743	764	35	*225*	4.7	*189*	14	*205*	1.8	*198*
27442	Fox Lake	9,178	7,478	6,831	1,700	*92*	22.7	*91*	2,347	*103*	34.4	*112*
27533	Fox River Grove	4,862	3,551	2,515	1,311	*114*	36.9	*62*	2,347	*102*	93.3	*55*
27572	Fox River Valley Gardens	788	665	520	123	*210*	18.5	*100*	268	*179*	51.5	*89*
27624	Frankfort	10,391	7,180	4,357	3,211	*57*	44.7	*51*	6,034	*56*	138.5	*32*
27702	Franklin Park	19,434	18,485	17,507	949	*132*	5.1	*186*	1,927	*117*	11.0	*157*
28872	** Geneva	19,515	12,625	9,881	6,890	*29*	54.6	*39*	9,634	*36*	97.5	*52*
29171	Gilberts	1,279	987	405	292	*186*	29.6	*75*	874	*149*	215.8	*18*
29652	Glencoe	8,762	8,499	9,200	263	*192*	3.1	*203*	-438	*232*	-4.8	*234*
29730	** Glendale Heights	31,765	27,915	23,163	3,850	*54*	13.8	*113*	8,602	*43*	37.1	*105*
29756	Glen Ellyn	26,999	24,944	23,649	2,055	*78*	8.2	*148*	3,350	*84*	14.2	*147*
29938	** Glenview	41,847	37,052	32,060	4,795	*44*	12.9	*116*	9,787	*35*	30.5	*120*
30029	Glenwood	9,000	9,289	10,538	-289	*253*	-3.1	*248*	-1,538	*252*	-14.6	*253*
30120	Godley	594	322	373	272	*189*	84.5	*20*	221	*183*	59.2	*81*
30328	Golf	451	454	482	-3	*233*	-0.7	*238*	-31	*210*	-6.4	*240*
31121	Grayslake	18,506	7,388	5,260	11,118	*17*	150.5	*8*	13,246	*20*	251.8	*12*
31446	Green Oaks	3,572	2,101	1,415	1,471	*108*	70.0	*26*	2,157	*105*	152.4	*30*
31667	Greenwood	244	NA	NA	NA	—	-----	—	-----	—	-----	—
32018	** Gurnee	28,834	13,715	7,179	15,119	*13*	110.2	*14*	21,655	*12*	301.6	*5*
32200	Hainesville	2,129	134	187	1,995	*82*	1488.8	*1*	1,942	*114*	1038.5	*1*
32525	Hampshire	2,900	1,843	1,735	1,057	*127*	57.4	*35*	1,165	*139*	67.1	*74*
32746	Hanover Park	38,278	32,895	28,850	5,383	*37*	16.4	*107*	9,428	*38*	32.7	*115*
33331	Harvard	7,996	5,975	5,126	2,021	*79*	33.8	*65*	2,870	*92*	56.0	*84*
33383	Harvey	30,000	29,771	35,810	229	*197*	0.8	*225*	-5,810	*263*	-16.2	*256*
33435	Harwood Heights	8,297	7,680	8,228	617	*155*	8.0	*154*	69	*198*	0.8	*203*
33630	Hawthorn Woods	6,002	4,423	1,658	1,579	*102*	35.7	*64*	4,344	*73*	262.0	*10*
33695	Hazel Crest	14,816	13,334	13,973	1,482	*106*	11.1	*126*	843	*152*	6.0	*174*
33851	Hebron	1,038	809	786	229	*198*	28.3	*77*	252	*181*	32.1	*116*
34514	Hickory Hills	13,926	13,021	13,778	905	*135*	7.0	*166*	148	*189*	1.1	*200*
34722	Highland Park	31,365	30,575	30,611	790	*142*	2.6	*209*	754	*155*	2.5	*193*

**Revised 1990 Census count for total population issued by U.S. Census Bureau. N.A. = Not Available; Place did not exist in 1990.

DATA FROM 2000 CENSUS -- PL94-171 FILE (AS COUNTED), APRIL 2000

REGIONAL SUMMARY REPORT EXTRACTED AND PRINTED BY NORTHEASTERN ILLINOIS PLANNING COMMISSION AND CHICAGO AREA GEOGRAPHIC INFORMATION STUDY, UIC

Consult User Notes for Definitions and Limitations

GEOGRAPHY:

REGION, COUNTY, MCD (Political Township), MUNICIPALITY, and CHICAGO COMMUNITY AREA

NOTE:

Due to boundary changes from 1990 to 2000 and to make any comparisons to the Census results from 1980, 1990, and 2000 feasible, Zion, Benton, and Newport Townships in Lake County have been joined together as one township in this table (see also the note for Table 3).

Table 5. Total Population and Change in Total Population, 1980, 1990, and 2000

Source: U.S. Census Bureau, Census 2000, Redistricting Data Summary File; 1990 Census (including corrections); and 1980 Census

		Total Population			Population Change, 1990-2000				Population Change, 1980-2000			
Geocode	Areaname	2000 Census	1990 Census	1980 Census	Numerical difference (2000 minus 1990)	Rank Within Geographic Category	Percent difference (based on 1990)	Rank Within Geographic Category	Numerical difference (2000 minus 1980)	Rank Within Geographic Category	Percent difference (based on 1980)	Rank Within Geographic Category
34865	Highwood	4,143	5,331	5,452	-1,188	263	-22.3	264	-1,309	249	-24.0	259
35086	Hillside	8,155	7,672	8,279	483	171	6.3	176	-124	218	-1.5	213
35307	Hinsdale	17,349	16,029	16,726	1,320	113	8.2	149	623	160	3.7	182
35385	Hodgkins	2,134	1,963	2,005	171	206	8.7	142	129	192	6.4	172
35411	** Hoffman Estates	49,495	46,363	37,272	3,132	61	6.8	169	12,223	24	32.8	114
35515	Holiday Hills	831	807	802	24	228	3.0	205	29	202	3.6	186
35866	Hometown	4,467	4,769	5,324	-302	254	-6.3	257	-857	243	-16.1	254
35879	Homewood	19,543	19,278	19,724	265	191	1.4	219	-181	219	-0.9	209
36750	Huntley	5,730	2,453	1,646	3,277	56	133.6	11	4,084	76	248.1	13
37218	Indian Creek	194	247	236	-53	240	-21.5	263	-42	211	-17.8	258
37257	Indian Head Park	3,685	3,503	2,915	182	204	5.2	184	770	154	26.4	127
37608	Inverness	6,749	6,503	4,046	246	194	3.8	198	2,703	94	66.8	75
37894	Island Lake	8,153	4,449	2,293	3,704	55	83.3	21	5,860	58	255.6	11
37907	Itasca	8,302	6,947	7,129	1,355	112	19.5	96	1,173	138	16.5	140
38479	Johnsburg	5,391	1,529	1,432	3,862	52	252.6	4	3,959	80	276.5	9
38570	** Joliet	106,221	77,217	77,956	29,004	4	37.6	61	28,265	5	36.3	110
38830	Justice	12,193	11,137	10,552	1,056	128	9.5	136	1,641	124	15.6	142
39519	Kenilworth	2,494	2,402	2,708	92	217	3.8	197	-214	220	-7.9	244
39883	** Kildeer	3,460	2,291	1,609	1,169	122	51.0	41	1,851	119	115.0	41
40767	La Grange	15,608	15,362	15,445	246	195	1.6	215	163	187	1.1	201
40793	La Grange Park	13,295	12,861	13,359	434	175	3.4	201	-64	216	-0.5	208
40884	Lake Barrington	4,757	3,855	2,320	902	137	23.4	86	2,437	99	105.0	42
40910	** Lake Bluff	6,056	5,486	4,434	570	159	10.4	130	1,622	125	36.6	107
41105	Lake Forest	20,059	17,836	15,245	2,223	76	12.5	120	4,814	67	31.6	117
41183	** Lake in the Hills	23,152	5,900	5,651	17,252	10	292.4	2	17,501	17	309.7	4
41326	** Lakemoor	2,788	1,165	723	1,623	96	139.3	9	2,065	107	285.6	8
41586	** Lake Villa	5,864	2,851	1,462	3,013	65	105.7	15	4,402	71	301.1	6
41651	Lakewood	2,337	1,609	1,254	728	148	45.2	49	1,083	142	86.4	59
41742	** Lake Zurich	18,104	14,927	8,225	3,177	58	21.3	94	9,879	34	120.1	40
42028	** Lansing	28,332	28,131	29,039	201	203	0.7	227	-707	241	-2.4	220
42795	** Lemont	13,098	7,359	5,640	5,739	35	78.0	22	7,458	48	132.2	34
43250	Libertyville	20,742	19,174	16,520	1,568	103	8.2	152	4,222	75	25.6	128
43406	Lily Lake	825	NA	NA	NA	----	-----	----	-----	----	-----	----
43666	** Lincolnshire	6,108	4,928	4,151	1,180	121	23.9	85	1,957	112	47.1	95

**Revised 1990 Census count for total population issued by U.S. Census Bureau. N.A. = Not Available; Place did not exist in 1990.

DATA FROM 2000 CENSUS -- PL94-171 FILE (AS COUNTED), APRIL 2000

REGIONAL SUMMARY REPORT EXTRACTED AND PRINTED BY NORTHEASTERN ILLINOIS PLANNING COMMISSION AND CHICAGO AREA GEOGRAPHIC INFORMATION STUDY, UIC

Consult User Notes for Definitions and Limitations

GEOGRAPHY:

REGION, COUNTY, MCD (Political Township), MUNICIPALITY, and CHICAGO COMMUNITY AREA

NOTE:

Due to boundary changes from 1990 to 2000 and to make any comparisons to the Census results from 1980, 1990, and 2000 feasible, Zion, Benton, and Newport Townships in Lake County have been joined together as one township in this table (see also the note for Table 3).

Table 5. Total Population and Change in Total Population, 1980, 1990, and 2000

Source: U.S. Census Bureau, Census 2000, Redistricting Data Summary File; 1990 Census (including corrections); and 1980 Census

		Total Population			Population Change, 1990-2000				Population Change, 1980-2000			
Geocode	Areaname	2000 Census	1990 Census	1980 Census	Numerical difference (2000 minus 1990)	Rank Within Geographic Category	Percent difference (based on 1990)	Rank Within Geographic Category	Numerical difference (2000 minus 1980)	Rank Within Geographic Category	Percent difference (based on 1980)	Rank Within Geographic Category
43744	Lincolnwood	12,359	11,365	11,921	994	130	8.7	141	438	168	3.7	184
43770	** Lindenhurst	12,539	8,044	6,220	4,495	49	55.9	36	6,319	52	101.6	47
43939	** Lisle	21,182	19,584	13,625	1,598	100	8.2	153	7,557	47	55.5	85
44225	Lockport	15,191	9,401	9,170	5,790	33	61.6	32	6,021	57	65.7	77
44407	Lombard	42,322	39,408	37,295	2,914	67	7.4	161	5,027	65	13.5	150
44524	** Long Grove	6,735	4,747	2,013	1,988	84	41.9	56	4,722	68	234.6	15
45421	Lynwood	7,377	6,535	4,195	842	140	12.9	117	3,182	87	75.9	69
45434	Lyons	10,255	9,828	9,925	427	178	4.3	192	330	174	3.3	191
45564	** McCook	254	263	303	-9	235	-3.4	251	-49	213	-16.2	255
45616	McCullom Lake	1,038	1,033	947	5	231	0.5	229	91	195	9.6	163
45694	** McHenry	21,501	16,343	11,949	5,158	41	31.6	68	9,552	37	79.9	64
46357	Manhattan	3,330	2,059	1,944	1,271	116	61.7	31	1,386	134	71.3	72
46604	Maple Park	765	641	637	124	209	19.3	97	128	193	20.1	135
46786	Marengo	6,355	4,768	4,361	1,587	101	33.3	66	1,994	110	45.7	97
47007	Markham	12,620	13,136	15,172	-516	257	-3.9	253	-2,552	257	-16.8	257
47540	Matteson	12,928	11,378	10,223	1,550	104	13.6	114	2,705	93	26.5	126
47774	Maywood	26,987	27,139	27,998	-152	245	-0.6	236	-1,011	246	-3.6	226
48242	Melrose Park	23,171	20,859	20,735	2,312	72	11.1	127	2,436	100	11.7	154
48554	Merrionette Park	1,999	2,065	2,054	-66	243	-3.2	249	-55	214	-2.7	221
48671	Mettawa	367	348	330	19	229	5.5	183	37	201	11.2	156
48892	Midlothian	14,315	14,372	14,274	-57	241	-0.4	235	41	199	0.3	207
49607	Minooka	3,971	2,561	1,565	1,410	110	55.1	37	2,406	101	153.7	29
49854	Mokena	14,583	6,128	4,578	8,455	25	138.0	10	10,005	31	218.5	17
49945	Monee	2,924	1,044	993	1,880	88	180.1	7	1,931	115	194.5	22
50218	** Montgomery	5,471	4,268	3,369	1,203	120	28.2	78	2,102	106	62.4	79
50647	** Morton Grove	22,451	22,373	23,747	78	218	0.3	230	-1,296	248	-5.5	237
51089	** Mount Prospect	56,265	53,168	52,634	3,097	62	5.8	181	3,631	82	6.9	170
51349	** Mundelein	30,935	21,224	17,053	9,711	18	45.8	47	13,882	19	81.4	61
51622	** Naperville	128,358	85,806	42,330	42,552	3	49.6	44	86,028	1	203.2	20
52584	** New Lenox	17,771	9,618	5,792	8,153	26	84.8	19	11,979	25	206.8	19
53000	** Niles	30,068	28,384	30,363	1,684	94	5.9	178	-295	225	-1.0	210
53377	Norridge	14,582	14,459	16,483	123	211	0.9	224	-1,901	254	-11.5	250
53442	** North Aurora	10,585	6,010	5,205	4,575	47	76.1	23	5,380	62	103.4	46
53455	North Barrington	2,918	1,787	1,475	1,131	124	63.3	30	1,443	132	97.8	51

**Revised 1990 Census count for total population issued by U.S. Census Bureau. N.A. = Not Available; Place did not exist in 1990.

DATA FROM 2000 CENSUS -- PL94-171 FILE (AS COUNTED), APRIL 2000

REGIONAL SUMMARY REPORT EXTRACTED AND PRINTED BY NORTHEASTERN ILLINOIS PLANNING COMMISSION AND CHICAGO AREA GEOGRAPHIC INFORMATION STUDY, UIC

Consult User Notes for Definitions and Limitations

GEOGRAPHY:

REGION, COUNTY, MCD (Political Township), MUNICIPALITY, and CHICAGO COMMUNITY AREA

NOTE:

Due to boundary changes from 1990 to 2000 and to make any comparisons to the Census results from 1980, 1990, and 2000 feasible, Zion, Benton, and Newport Townships in Lake County have been joined together as one township in this table (see also the note for Table 3).

Table 5. Total Population and Change in Total Population, 1980, 1990, and 2000

Source: U.S. Census Bureau, Census 2000, Redistricting Data Summary File; 1990 Census (including corrections); and 1980 Census

		Total Population			Population Change, 1990-2000				Population Change, 1980-2000			
Geocode	Areaname	2000 Census	1990 Census	1980 Census	Numerical difference (2000 minus 1990)	Rank Within Geographic Category	Percent difference (based on 1990)	Rank Within Geographic Category	Numerical difference (2000 minus 1980)	Rank Within Geographic Category	Percent difference (based on 1980)	Rank Within Geographic Category
53481	** Northbrook	33,435	32,572	30,778	863	*139*	2.6	*208*	2,657	*95*	8.6	*164*
53559	North Chicago	35,918	34,978	38,774	940	*133*	2.7	*207*	-2,856	*260*	-7.4	*242*
53663	Northfield	5,389	4,635	4,887	754	*144*	16.3	*108*	502	*167*	10.3	*160*
53871	Northlake	11,878	12,505	12,166	-627	*258*	-5.0	*256*	-288	*224*	-2.4	*218*
54144	** North Riverside	6,688	6,180	6,764	508	*166*	8.2	*150*	-76	*217*	-1.1	*211*
54534	** Oak Brook	8,702	9,087	6,641	-385	*255*	-4.2	*254*	2,061	*108*	31.0	*119*
54560	** Oakbrook Terrace	2,300	2,251	2,285	49	*221*	2.2	*211*	15	*204*	0.7	*205*
54638	** Oak Forest	28,051	26,202	26,096	1,849	*90*	7.1	*165*	1,955	*113*	7.5	*168*
54820	Oak Lawn	55,245	56,182	60,590	-937	*261*	-1.7	*242*	-5,345	*262*	-8.8	*246*
54885	Oak Park	52,524	53,648	54,887	-1,124	*262*	-2.1	*245*	-2,363	*256*	-4.3	*231*
55041	** Oakwood Hills	2,194	1,676	1,255	518	*165*	30.9	*71*	939	*146*	74.8	*70*
55639	Old Mill Creek	251	73	84	178	*205*	243.8	*5*	167	*185*	198.8	*21*
55938	Olympia Fields	4,732	4,248	4,146	484	*170*	11.4	*125*	586	*162*	14.1	*148*
56627	Orland Hills	6,779	5,510	2,784	1,269	*117*	23.0	*88*	3,995	*79*	143.5	*31*
56640	Orland Park	51,077	35,720	23,045	15,357	*12*	43.0	*54*	28,032	*6*	121.6	*38*
57225	** Palatine	65,479	38,894	32,166	26,585	*5*	68.4	*28*	33,313	*3*	103.6	*45*
57381	Palos Heights	11,260	11,478	11,096	-218	*250*	-1.9	*244*	164	*186*	1.5	*199*
57394	Palos Hills	17,665	17,803	16,654	-138	*244*	-0.8	*239*	1,011	*144*	6.1	*173*
57407	** Palos Park	4,689	4,162	3,150	527	*164*	12.7	*119*	1,539	*129*	48.9	*92*
57654	Park City	6,637	4,677	3,673	1,960	*86*	41.9	*55*	2,964	*91*	80.7	*63*
57732	Park Forest	23,462	24,656	26,222	-1,194	*264*	-4.8	*255*	-2,760	*258*	-10.5	*247*
57875	Park Ridge	37,775	36,175	38,704	1,600	*99*	4.4	*191*	-929	*245*	-2.4	*219*
59052	Peotone	3,385	2,947	2,832	438	*174*	14.9	*111*	553	*163*	19.5	*137*
59572	Phoenix	2,157	2,217	2,850	-60	*242*	-2.7	*246*	-693	*240*	-24.3	*260*
59988	Pingree Grove	124	138	183	-14	*236*	-10.1	*260*	-59	*215*	-32.2	*262*
60287	Plainfield	13,038	4,557	3,767	8,481	*24*	186.1	*6*	9,271	*39*	246.1	*14*
61314	Posen	4,730	4,226	4,642	504	*167*	11.9	*124*	88	*196*	1.9	*197*
61678	Prairie Grove	960	654	680	306	*183*	46.8	*46*	280	*178*	41.2	*102*
62016	Prospect Heights	17,081	15,239	11,808	1,842	*91*	12.1	*122*	5,273	*63*	44.7	*98*
63641	Richmond	1,091	1,016	1,068	75	*219*	7.4	*163*	23	*203*	2.2	*195*
63706	Richton Park	12,533	10,523	9,403	2,010	*81*	19.1	*98*	3,130	*88*	33.3	*113*
64135	Ringwood	471	NA	NA	NA	----	-----	----	-----	----	-----	----
64278	Riverdale	15,055	13,671	13,233	1,384	*111*	10.1	*131*	1,822	*120*	13.8	*149*
64304	River Forest	11,635	11,669	12,392	-34	*238*	-0.3	*234*	-757	*242*	-6.1	*239*

**Revised 1990 Census count for total population issued by U.S. Census Bureau. N.A. = Not Available; Place did not exist in 1990.

DATA FROM 2000 CENSUS -- PL94-171 FILE (AS COUNTED), APRIL 2000

REGIONAL SUMMARY REPORT EXTRACTED AND PRINTED BY NORTHEASTERN ILLINOIS PLANNING COMMISSION AND CHICAGO AREA GEOGRAPHIC INFORMATION STUDY, UIC

Consult User Notes for Definitions and Limitations

GEOGRAPHY:

REGION, COUNTY, MCD (Political Township), MUNICIPALITY, and CHICAGO COMMUNITY AREA

NOTE:

Due to boundary changes from 1990 to 2000 and to make any comparisons to the Census results from 1980, 1990, and 2000 feasible, Zion, Benton, and Newport Townships in Lake County have been joined together as one township in this table (see also the note for Table 3).

Table 5. Total Population and Change in Total Population, 1980, 1990, and 2000

Source: U.S. Census Bureau, Census 2000, Redistricting Data Summary File; 1990 Census (including corrections); and 1980 Census

		Total Population			Population Change, 1990-2000				Population Change, 1980-2000			
Geocode	Areaname	2000 Census	1990 Census	1980 Census	Numerical difference (2000 minus 1990)	Rank Within Geographic Category	Percent difference (based on 1990)	Rank Within Geographic Category	Numerical difference (2000 minus 1980)	Rank Within Geographic Category	Percent difference (based on 1980)	Rank Within Geographic Category
64343	River Grove	10,668	9,961	10,368	707	149	7.1	164	300	176	2.9	192
64421	Riverside	8,895	8,774	9,236	121	212	1.4	218	-341	227	-3.7	228
64538	** Riverwoods	3,843	2,938	2,804	905	136	30.8	72	1,039	143	37.1	106
64616	Robbins	6,635	7,498	8,853	-863	260	-11.5	261	-2,218	255	-25.1	261
64902	** Rockdale	1,888	1,717	1,913	171	207	10.0	132	-25	209	-1.3	212
65338	Rolling Meadows	24,604	22,591	20,167	2,013	80	8.9	139	4,437	70	22.0	130
65442	** Romeoville	21,153	14,101	15,519	7,052	28	50.0	43	5,634	61	36.3	109
65806	Roselle	23,115	20,819	16,948	2,296	73	11.0	128	6,167	53	36.4	108
65819	Rosemont	4,224	3,995	4,137	229	199	5.7	182	87	197	2.1	196
66027	Round Lake	5,842	3,550	2,644	2,292	74	64.6	29	3,198	86	121.0	39
66040	** Round Lake Beach	25,859	16,406	12,921	9,453	19	57.6	34	12,938	22	100.1	48
66053	Round Lake Heights	1,347	1,251	1,192	96	216	7.7	157	155	188	13.0	151
66066	Round Lake Park	6,038	4,045	4,032	1,993	83	49.3	45	2,006	109	49.8	91
66703	** St. Charles	27,896	22,620	17,492	5,276	39	23.3	87	10,404	29	59.5	80
67769	Sauk Village	10,411	9,926	10,906	485	168	4.9	187	-495	234	-4.5	232
68003	Schaumburg	75,386	68,586	53,305	6,800	30	9.9	134	22,081	11	41.4	101
68081	Schiller Park	11,850	11,189	11,458	661	152	5.9	179	392	172	3.4	189
69758	Shorewood	7,686	6,264	4,714	1,422	109	22.7	92	2,972	90	63.0	78
70122	Skokie	63,348	59,432	60,278	3,916	51	6.6	172	3,070	89	5.1	178
70161	Sleepy Hollow	3,553	3,241	2,000	312	182	9.6	135	1,553	128	77.7	67
70564	South Barrington	3,760	2,937	1,168	823	141	28.0	79	2,592	96	221.9	16
70629	** South Chicago Heights	3,970	3,695	3,932	275	188	7.4	160	38	200	1.0	202
70720	South Elgin	16,100	7,474	6,218	8,626	22	115.4	13	9,882	33	158.9	28
70850	South Holland	22,147	22,105	24,977	42	222	0.2	231	-2,830	259	-11.3	248
72052	Spring Grove	3,880	1,066	571	2,814	68	264.0	3	3,309	85	579.5	2
72520	** Steger	9,682	8,592	9,269	1,090	126	12.7	118	413	170	4.5	180
72676	Stickney	6,148	5,678	5,893	470	172	8.3	146	255	180	4.3	181
72923	Stone Park	5,127	4,383	4,273	744	145	17.0	104	854	150	20.0	136
73157	** Streamwood	36,407	31,197	23,456	5,210	40	16.7	105	12,951	21	55.2	86
73391	Sugar Grove	3,909	2,005	1,366	1,904	87	95.0	17	2,543	98	186.2	23
73638	Summit	10,637	9,971	10,110	666	151	6.7	170	527	165	5.2	177
74275	Symerton	106	110	120	-4	234	-3.6	252	-14	208	-11.7	251
75081	Third Lake	1,355	1,248	222	107	214	8.6	144	1,133	141	510.4	3
75185	Thornton	2,582	2,778	3,022	-196	248	-7.1	259	-440	233	-14.6	252

**Revised 1990 Census count for total population issued by U.S. Census Bureau. N.A. = Not Available; Place did not exist in 1990.

DATA FROM 2000 CENSUS -- PL94-171 FILE (AS COUNTED), APRIL 2000

REGIONAL SUMMARY REPORT EXTRACTED AND PRINTED BY NORTHEASTERN ILLINOIS PLANNING COMMISSION AND CHICAGO AREA GEOGRAPHIC INFORMATION STUDY, UIC

Consult User Notes for Definitions and Limitations

GEOGRAPHY:

REGION, COUNTY, MCD (Political Township), MUNICIPALITY, and CHICAGO COMMUNITY AREA

NOTE:

Due to boundary changes from 1990 to 2000 and to make any comparisons to the Census results from 1980, 1990, and 2000 feasible, Zion, Benton, and Newport Townships in Lake County have been joined together as one township in this table (see also the note for Table 3).

Table 5. Total Population and Change in Total Population, 1980, 1990, and 2000

Source: U.S. Census Bureau, Census 2000, Redistricting Data Summary File; 1990 Census (including corrections); and 1980 Census

		Total Population			Population Change, 1990-2000				Population Change, 1980-2000			
Geocode	Areaname	2000 Census	1990 Census	1980 Census	Numerical difference (2000 minus 1990)	Rank Within Geographic Category	Percent difference (based on 1990)	Rank Within Geographic Category	Numerical difference (2000 minus 1980)	Rank Within Geographic Category	Percent difference (based on 1980)	Rank Within Geographic Category
75484	** Tinley Park	48,401	37,115	26,171	11,286	*16*	30.4	*74*	22,230	*10*	84.9	*60*
75874	Tower Lakes	1,310	1,333	1,177	-23	*237*	-1.7	*243*	133	*191*	11.3	*155*
76160	Trout Valley	599	NA	NA	NA	----	-----	----	-----	----	-----	----
76706	Union	576	542	622	34	*226*	6.3	*177*	-46	*212*	-7.4	*243*
76935	University Park	6,662	6,204	6,245	458	*173*	7.4	*162*	417	*169*	6.7	*171*
77694	Vernon Hills	20,120	15,319	9,827	4,801	*43*	31.3	*70*	10,293	*30*	104.7	*43*
77993	** Villa Park	22,075	22,279	23,185	-204	*249*	-0.9	*240*	-1,110	*247*	-4.8	*235*
78175	Virgil	266	NA	NA	NA	----	-----	----	-----	----	-----	----
78227	Volo	180	NA	NA	NA	----	-----	----	-----	----	-----	----
78370	Wadsworth	3,083	1,826	1,104	1,257	*118*	68.8	*27*	1,979	*111*	179.3	*24*
78929	** Warrenville	13,363	11,389	7,519	1,974	*85*	17.3	*103*	5,844	*59*	77.7	*66*
79267	Wauconda	9,448	6,294	5,688	3,154	*59*	50.1	*42*	3,760	*81*	66.1	*76*
79293	Waukegan	87,901	69,392	67,653	18,509	*6*	26.7	*82*	20,248	*14*	29.9	*121*
79397	** Wayne	2,137	1,520	940	617	*156*	40.6	*57*	1,197	*136*	127.3	*35*
80047	Westchester	16,824	17,301	17,730	-477	*256*	-2.8	*247*	-906	*244*	-5.1	*236*
80060	** West Chicago	23,469	14,808	12,550	8,661	*21*	58.5	*33*	10,919	*28*	87.0	*58*
80125	West Dundee	5,428	3,728	3,551	1,700	*93*	45.6	*48*	1,877	*118*	52.9	*87*
80242	** Western Springs	12,493	11,956	12,876	537	*163*	4.5	*190*	-383	*230*	-3.0	*223*
80645	** Westmont	24,554	21,402	16,718	3,152	*60*	14.7	*112*	7,836	*46*	46.9	*96*
81048	** Wheaton	55,416	51,441	43,043	3,975	*50*	7.7	*156*	12,373	*23*	28.7	*123*
81087	Wheeling	34,496	29,911	23,266	4,585	*46*	15.3	*110*	11,230	*27*	48.3	*93*
81919	** Willowbrook	8,967	8,701	4,953	266	*190*	3.1	*204*	4,014	*78*	81.0	*62*
82049	** Willow Springs	5,027	4,478	4,147	549	*162*	12.3	*121*	880	*147*	21.2	*131*
82075	** Wilmette	27,651	26,694	28,229	957	*131*	3.6	*199*	-578	*238*	-2.0	*217*
82101	Wilmington	5,134	4,743	4,424	391	*179*	8.2	*147*	710	*158*	16.0	*141*
82400	Winfield	8,718	7,096	4,422	1,622	*97*	22.9	*89*	4,296	*74*	97.2	*53*
82530	** Winnetka	12,419	12,210	12,772	209	*202*	1.7	*214*	-353	*228*	-2.8	*222*
82686	Winthrop Harbor	6,670	6,240	5,438	430	*176*	6.9	*168*	1,232	*135*	22.7	*129*
82855	Wonder Lake	1,345	1,024	752	321	*180*	31.3	*69*	593	*161*	78.9	*65*
82985	** Wood Dale	13,535	12,394	11,251	1,141	*123*	9.2	*138*	2,284	*104*	20.3	*133*
83245	** Woodridge	30,934	26,359	22,322	4,575	*48*	17.4	*102*	8,612	*42*	38.6	*104*
83349	** Woodstock	20,151	14,368	11,725	5,783	*34*	40.2	*58*	8,426	*44*	71.9	*71*
83518	Worth	11,047	11,208	11,592	-161	*246*	-1.4	*241*	-545	*235*	-4.7	*233*
84220	** Zion	22,866	19,783	17,861	3,083	*63*	15.6	*109*	5,005	*66*	28.0	*125*

**Revised 1990 Census count for total population issued by U.S. Census Bureau. N.A. = Not Available; Place did not exist in 1990.

DATA FROM 2000 CENSUS -- PL94-171 FILE (AS COUNTED), APRIL 2000

REGIONAL SUMMARY REPORT EXTRACTED AND PRINTED BY NORTHEASTERN ILLINOIS PLANNING COMMISSION AND CHICAGO AREA GEOGRAPHIC INFORMATION STUDY, UIC

Consult User Notes for Definitions and Limitations

GEOGRAPHY:

REGION, COUNTY, MCD (Political Township), MUNICIPALITY, and CHICAGO COMMUNITY AREA

NOTE:

Due to boundary changes from 1990 to 2000 and to make any comparisons to the Census results from 1980, 1990, and 2000 feasible, Zion, Benton, and Newport Townships in Lake County have been joined together as one township in this table (see also the note for Table 3).

Table 5. Total Population and Change in Total Population, 1980, 1990, and 2000

Source: U.S. Census Bureau, Census 2000, Redistricting Data Summary File; 1990 Census (including corrections); and 1980 Census

		Total Population			Population Change, 1990-2000				Population Change, 1980-2000			
Geocode	Areaname	2000 Census	1990 Census	1980 Census	Numerical difference (2000 minus 1990)	Rank Within Geographic Category	Percent difference (based on 1990)	Rank Within Geographic Category	Numerical difference (2000 minus 1980)	Rank Within Geographic Category	Percent difference (based on 1980)	Rank Within Geographic Category
	Chicago Community Areas (77)											
01	Rogers Park	63,484	60,378	55,525	3,106	23	5.1	30	7,959	12	14.3	19
02	West Ridge	73,199	65,374	61,129	7,825	10	12.0	23	12,070	6	19.7	15
03	Uptown	63,551	63,839	64,414	-288	47	-0.5	45	-863	34	-1.3	31
04	Lincoln Square	44,574	44,891	43,954	-317	48	-0.7	47	620	29	1.4	29
05	North Center	31,895	33,010	35,161	-1,115	59	-3.4	54	-3,266	50	-9.3	46
06	Lake View	94,817	91,031	97,519	3,786	16	4.2	32	-2,702	48	-2.8	35
07	Lincoln Park	64,320	61,092	57,146	3,228	21	5.3	29	7,174	14	12.6	21
08	Near North	72,811	62,842	67,167	9,969	5	15.9	16	5,644	15	8.4	25
09	Edison Park	11,259	11,426	12,457	-167	45	-1.5	49	-1,198	37	-9.6	48
10	Norwood Park	37,669	37,719	40,585	-50	44	-0.1	43	-2,916	49	-7.2	43
11	Jefferson Park	25,859	23,649	24,583	2,210	28	9.3	25	1,276	27	5.2	28
12	Forest Glen	18,165	17,655	18,991	510	36	2.9	35	-826	33	-4.3	38
13	North Park	18,514	16,236	15,273	2,278	27	14.0	20	3,241	19	21.2	12
14	Albany Park	57,655	49,501	46,075	8,154	9	16.5	14	11,580	7	25.1	10
15	Portage Park	65,340	56,513	57,349	8,827	7	15.6	18	7,991	11	13.9	20
16	Irving Park	58,643	50,159	49,489	8,484	8	16.9	13	9,154	10	18.5	16
17	Dunning	42,164	36,957	37,860	5,207	13	14.1	19	4,304	17	11.4	22
18	Montclare	12,646	10,573	10,793	2,073	30	19.6	12	1,853	26	17.2	18
19	Belmont Cragin	78,144	56,787	53,371	21,357	1	37.6	4	24,773	1	46.4	3
20	Hermosa	26,908	23,131	19,547	3,777	17	16.3	15	7,361	13	37.7	5
21	Avondale	43,083	35,579	33,527	7,504	11	21.1	9	9,556	9	28.5	9
22	Logan Square	82,715	82,605	84,768	110	40	0.1	40	-2,053	44	-2.4	34
23	Humboldt Park	65,836	67,573	70,879	-1,737	64	-2.6	52	-5,043	57	-7.1	42
24	West Town	87,435	87,703	96,428	-268	46	-0.3	44	-8,993	62	-9.3	47
25	Austin	117,527	114,079	138,026	3,448	19	3.0	34	-20,499	76	-14.9	54
26	West Garfield Park	23,019	24,095	33,865	-1,076	58	-4.5	58	-10,846	68	-32.0	71
27	East Garfield Park	20,881	24,030	31,580	-3,149	68	-13.1	70	-10,699	67	-33.9	73
28	Near West Side	46,419	46,197	57,305	222	38	0.5	39	-10,886	69	-19.0	62
29	North Lawndale	41,768	47,296	61,534	-5,528	74	-11.7	69	-19,766	75	-32.1	72
30	South Lawndale	91,071	81,155	75,204	9,916	6	12.2	22	15,867	2	21.1	13
31	Lower West Side	44,031	45,654	44,951	-1,623	63	-3.6	56	-920	36	-2.0	32
32	Loop	16,388	11,954	6,462	4,434	14	37.1	5	9,926	8	153.6	1

**Revised 1990 Census count for total population issued by U.S. Census Bureau. N.A. = Not Available; Place did not exist in 1990.

DATA FROM 2000 CENSUS -- PL94-171 FILE (AS COUNTED), APRIL 2000

REGIONAL SUMMARY REPORT EXTRACTED AND PRINTED BY NORTHEASTERN ILLINOIS PLANNING COMMISSION AND CHICAGO AREA GEOGRAPHIC INFORMATION STUDY, UIC

Consult User Notes for Definitions and Limitations

GEOGRAPHY:

REGION, COUNTY, MCD (Political Township), MUNICIPALITY, and CHICAGO COMMUNITY AREA

NOTE:

Due to boundary changes from 1990 to 2000 and to make any comparisons to the Census results from 1980, 1990, and 2000 feasible, Zion, Benton, and Newport Townships in Lake County have been joined together as one township in this table (see also the note for Table 3).

Table 5. Total Population and Change in Total Population, 1980, 1990, and 2000

Source: U.S. Census Bureau, Census 2000, Redistricting Data Summary File; 1990 Census (including corrections); and 1980 Census

		Total Population			Population Change, 1990-2000				Population Change, 1980-2000			
Geocode	Areaname	2000 Census	1990 Census	1980 Census	Numerical difference (2000 minus 1990)	Rank Within Geographic Category	Percent difference (based on 1990)	Rank Within Geographic Category	Numerical difference (2000 minus 1980)	Rank Within Geographic Category	Percent difference (based on 1980)	Rank Within Geographic Category
33	Near South Side	9,509	6,828	7,243	2,681	24	39.3	3	2,266	25	31.3	7
34	Armour Square	12,032	10,801	12,475	1,231	33	11.4	24	-443	31	-3.6	36
35	Douglas	26,470	30,652	35,700	-4,182	72	-13.6	71	-9,230	64	-25.9	67
36	Oakland	6,110	8,197	16,748	-2,087	65	-25.5	76	-10,638	66	-63.5	77
37	Fuller Park	3,420	4,364	5,832	-944	56	-21.6	74	-2,412	46	-41.4	74
38	Grand Boulevard	28,006	35,897	53,741	-7,891	76	-22.0	75	-25,735	77	-47.9	75
39	Kenwood	18,363	18,178	21,974	185	39	1.0	38	-3,611	52	-16.4	56
40	Washington Park	14,146	19,425	31,935	-5,279	73	-27.2	77	-17,789	73	-55.7	76
41	Hyde Park	29,920	28,630	31,198	1,290	32	4.5	31	-1,278	39	-4.1	37
42	Woodlawn	27,086	27,473	36,323	-387	51	-1.4	48	-9,237	65	-25.4	66
43	South Shore	61,556	61,517	77,743	39	41	0.1	41	-16,187	71	-20.8	64
44	Chatham	37,275	36,779	40,725	496	37	1.3	37	-3,450	51	-8.5	45
45	Avalon Park	11,147	11,711	13,792	-564	54	-4.8	60	-2,645	47	-19.2	63
46	South Chicago	38,596	40,776	46,422	-2,180	66	-5.3	61	-7,826	60	-16.9	58
47	Burnside	3,294	3,314	3,942	-20	42	-0.6	46	-648	32	-16.4	57
48	Calumet Heights	15,974	17,453	20,505	-1,479	60	-8.5	67	-4,531	56	-22.1	65
49	Roseland	52,723	56,493	64,372	-3,770	70	-6.7	64	-11,649	70	-18.1	59
50	Pullman	8,921	9,344	10,341	-423	53	-4.5	59	-1,420	41	-13.7	50
51	South Deering	16,990	17,755	19,400	-765	55	-4.3	57	-2,410	45	-12.4	49
52	East Side	23,653	20,450	21,331	3,203	22	15.7	17	2,322	24	10.9	23
53	West Pullman	36,649	39,846	44,904	-3,197	69	-8.0	66	-8,255	61	-18.4	61
54	Riverdale	9,809	10,821	13,539	-1,012	57	-9.4	68	-3,730	53	-27.6	69
55	Hegewisch	9,781	10,136	11,572	-355	49	-3.5	55	-1,791	42	-15.5	55
56	Garfield Ridge	36,101	33,948	37,935	2,153	29	6.3	28	-1,834	43	-4.8	39
57	Archer Heights	12,644	9,227	9,708	3,417	20	37.0	6	2,936	21	30.2	8
58	Brighton Park	44,912	32,207	30,770	12,705	2	39.4	2	14,142	5	46.0	4
59	McKinley Park	15,962	13,297	13,248	2,665	25	20.0	10	2,714	23	20.5	14
60	Bridgeport	33,694	29,877	30,923	3,817	15	12.8	21	2,771	22	9.0	24
61	New City	51,721	53,226	55,860	-1,505	61	-2.8	53	-4,139	55	-7.4	44
62	West Elsdon	15,921	12,266	12,797	3,655	18	29.8	7	3,124	20	24.4	11
63	Gage Park	39,193	26,957	24,445	12,236	3	45.4	1	14,748	4	60.3	2
64	Clearing	22,331	21,490	22,584	841	34	3.9	33	-253	30	-1.1	30
65	West Lawn	29,235	23,402	24,748	5,833	12	24.9	8	4,487	16	18.1	17
66	Chicago Lawn	61,412	51,243	46,568	10,169	4	19.8	11	14,844	3	31.9	6

**Revised 1990 Census count for total population issued by U.S. Census Bureau. N.A. = Not Available; Place did not exist in 1990.

DATA FROM 2000 CENSUS -- PL94-171 FILE (AS COUNTED), APRIL 2000

REGIONAL SUMMARY REPORT EXTRACTED AND PRINTED BY NORTHEASTERN ILLINOIS PLANNING COMMISSION AND CHICAGO AREA GEOGRAPHIC INFORMATION STUDY, UIC

Consult User Notes for Definitions and Limitations

GEOGRAPHY:

REGION, COUNTY, MCD (Political Township), MUNICIPALITY, and CHICAGO COMMUNITY AREA

NOTE:

Due to boundary changes from 1990 to 2000 and to make any comparisons to the Census results from 1980, 1990, and 2000 feasible, Zion, Benton, and Newport Townships in Lake County have been joined together as one township in this table (see also the note for Table 3).

Table 5. Total Population and Change in Total Population, 1980, 1990, and 2000

Source: U.S. Census Bureau, Census 2000, Redistricting Data Summary File; 1990 Census (including corrections); and 1980 Census

		Total Population			Population Change, 1990-2000				Population Change, 1980-2000			
Geocode	Areaname	2000 Census	1990 Census	1980 Census	Numerical difference (2000 minus 1990)	Rank Within Geographic Category	Percent difference (based on 1990)	Rank Within Geographic Category	Numerical difference (2000 minus 1980)	Rank Within Geographic Category	Percent difference (based on 1980)	Rank Within Geographic Category
67	West Englewood	45,282	52,772	62,069	-7,490	*75*	-14.2	*72*	-16,787	*72*	-27.0	*68*
68	Englewood	40,222	48,434	59,075	-8,212	*77*	-17.0	*73*	-18,853	*74*	-31.9	*70*
69	Greater Grand Crossing	38,619	38,644	45,218	-25	*43*	-0.1	*42*	-6,599	*58*	-14.6	*53*
70	Ashburn	39,584	37,092	40,477	2,492	*26*	6.7	*27*	-893	*35*	-2.2	*33*
71	Auburn Gresham	55,928	59,808	65,132	-3,880	*71*	-6.5	*63*	-9,204	*63*	-14.1	*52*
72	Beverly	21,992	22,385	23,360	-393	*52*	-1.8	*50*	-1,368	*40*	-5.9	*40*
73	Washington Heights	29,843	32,114	36,453	-2,271	*67*	-7.1	*65*	-6,610	*59*	-18.1	*60*
74	Mt. Greenwood	18,820	19,179	20,084	-359	*50*	-1.9	*51*	-1,264	*38*	-6.3	*41*
75	Morgan Park	25,226	26,740	29,315	-1,514	*62*	-5.7	*62*	-4,089	*54*	-13.9	*51*
76	O'Hare Area	11,956	11,192	11,068	764	*35*	6.8	*26*	888	*28*	8.0	*26*
77	Edgewater	62,198	60,703	58,561	1,495	*31*	2.5	*36*	3,637	*18*	6.2	*27*
14000	Total, City of Chicago	2,896,016	2,783,726	3,005,072	112,290	-----	4.0	-----	-109,056	-----	-3.6	-----

**Revised 1990 Census count for total population issued by U.S. Census Bureau. N.A. = Not Available; Place did not exist in 1990.

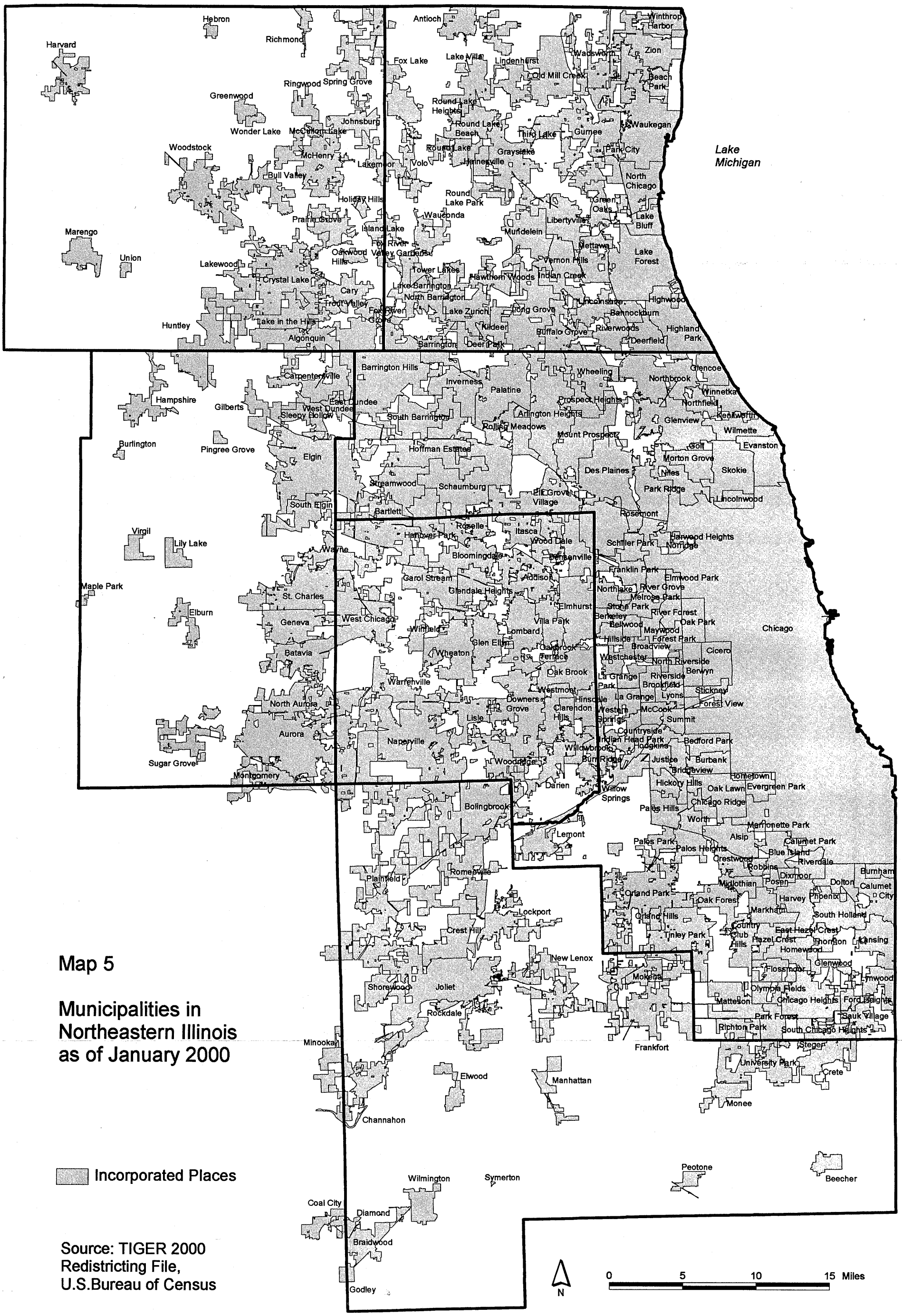

Map 5

Municipalities in Northeastern Illinois as of January 2000

Incorporated Places

Source: TIGER 2000 Redistricting File, U.S.Bureau of Census

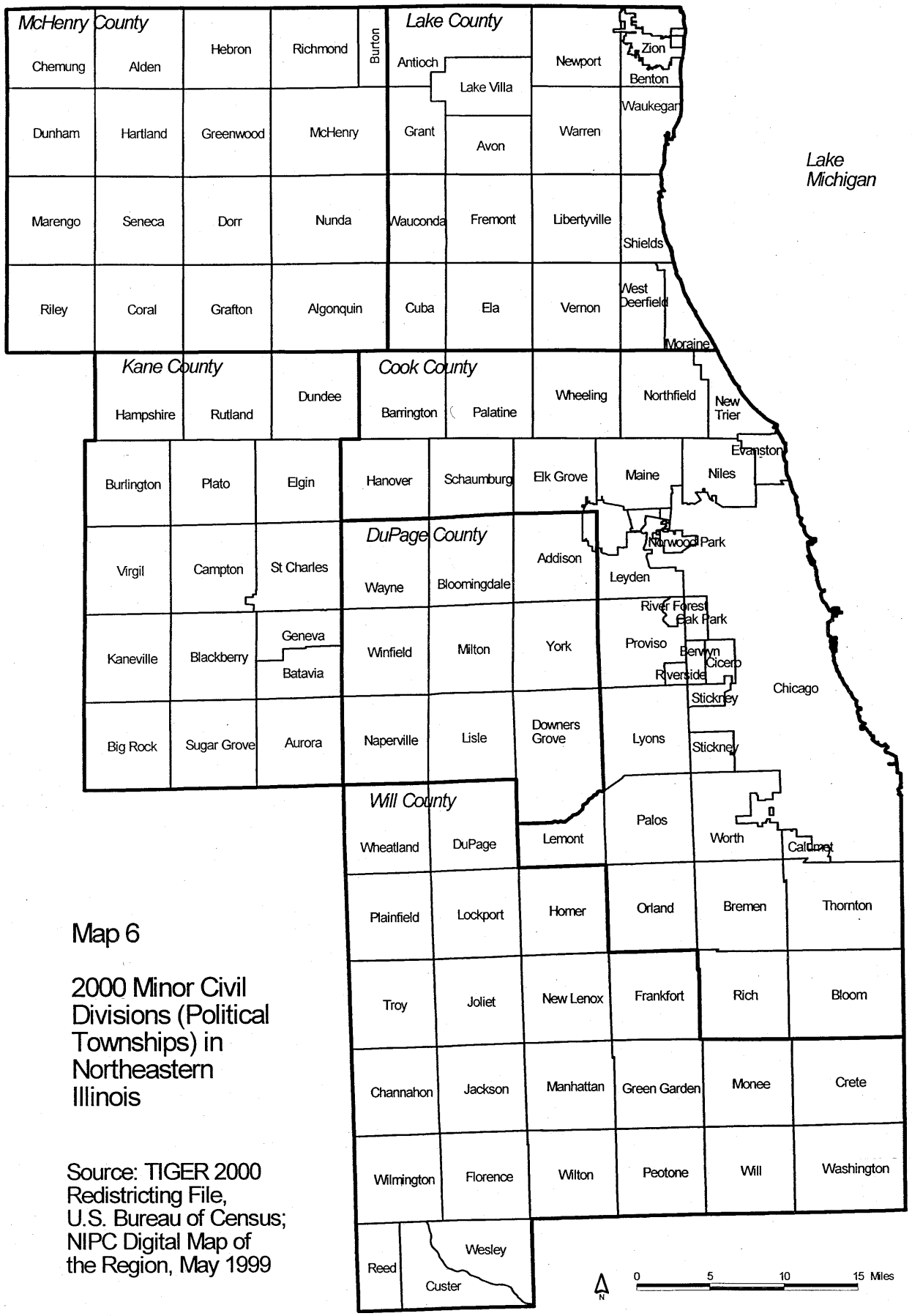

Map 6

2000 Minor Civil Divisions (Political Townships) in Northeastern Illinois

Source: TIGER 2000 Redistricting File, U.S. Bureau of Census; NIPC Digital Map of the Region, May 1999

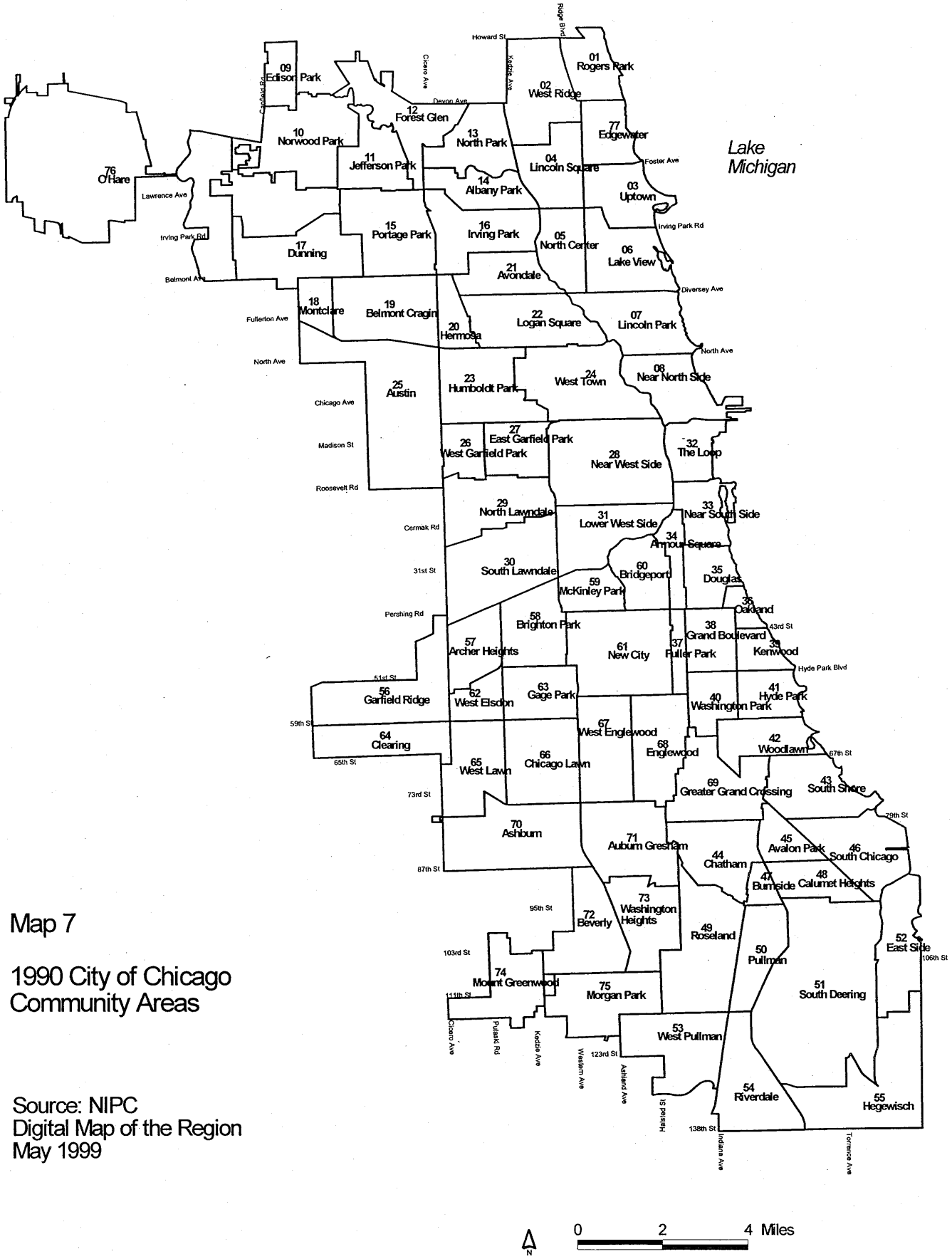

Map 7

1990 City of Chicago Community Areas

Source: NIPC
Digital Map of the Region
May 1999

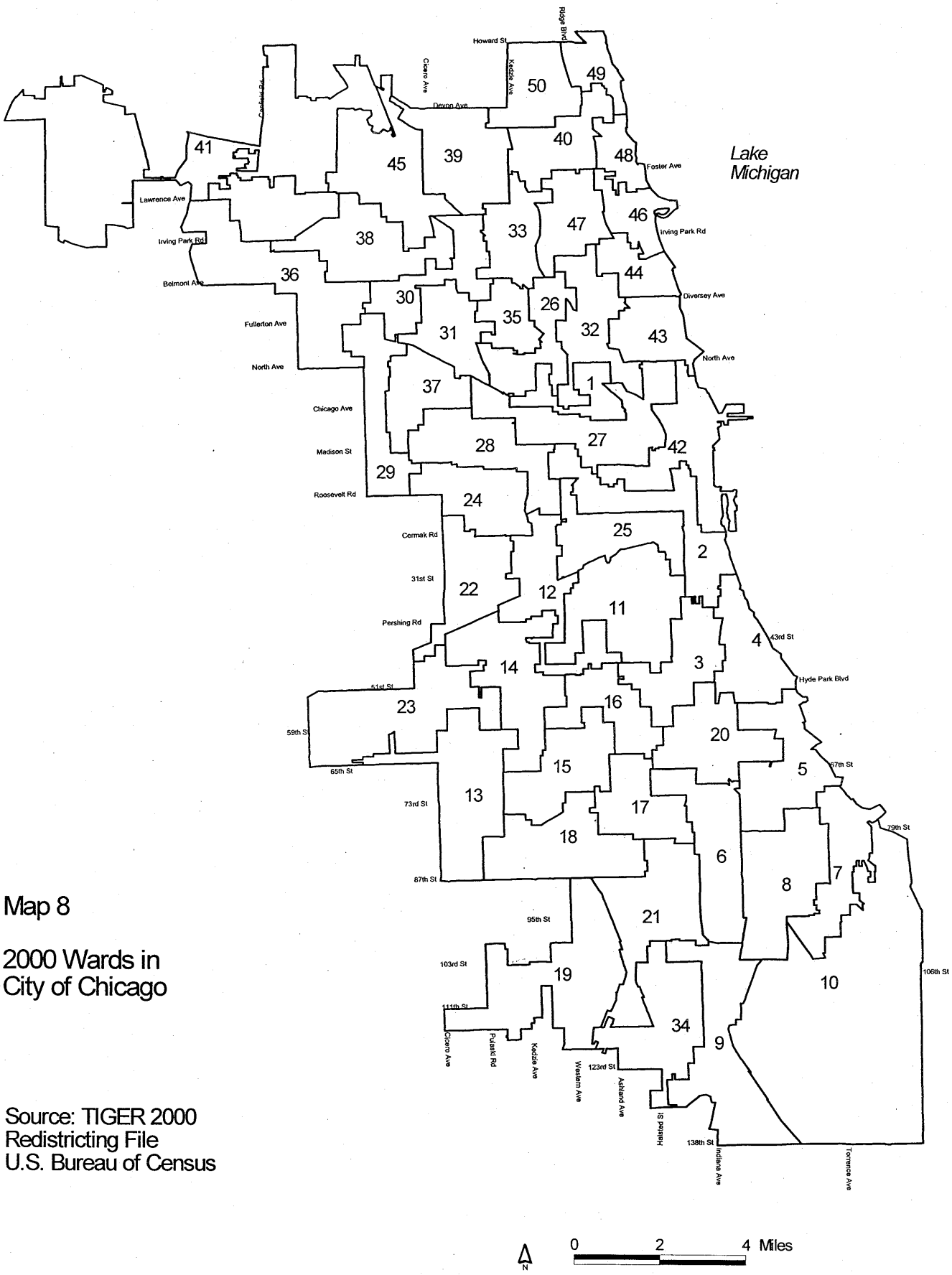

Map 8

2000 Wards in City of Chicago

Source: TIGER 2000 Redistricting File U.S. Bureau of Census