1998 TRAFFIC MAP
KENDALL COUNTY
ILLINOIS

PREPARED BY THE
DEPARTMENT OF TRANSPORTATION
OFFICE OF PLANNING AND PROGRAMMING
IN COOPERATION WITH THE
U.S. DEPARTMENT OF TRANSPORTATION
FEDERAL HIGHWAY ADMINISTRATION

SCALE
0 1 2 3 4 5 MILES
0 5000 10000 15000 20000 25000 FEET
0 1 2 3 4 5 6 7 8 KILOMETERS

SCALE OF ENLARGEMENTS
0 .1 .2 .3 .4 .5 .6 .7 .8 .9 1.0 MILE
0 500 1000 2000 3000 4000 5000 FEET
0 .2 .4 .6 .8 1.0 KILOMETER

TRAFFIC LEGEND

ANNUAL AVERAGE 24 HOUR TRAFFIC VOLUME

PRIMARY HIGHWAYS

2000

OTHER HIGHWAYS

1500 — 1000 AND OVER
800 — 400 TO 999
200 — 150 TO 399
50 — LESS THAN 150

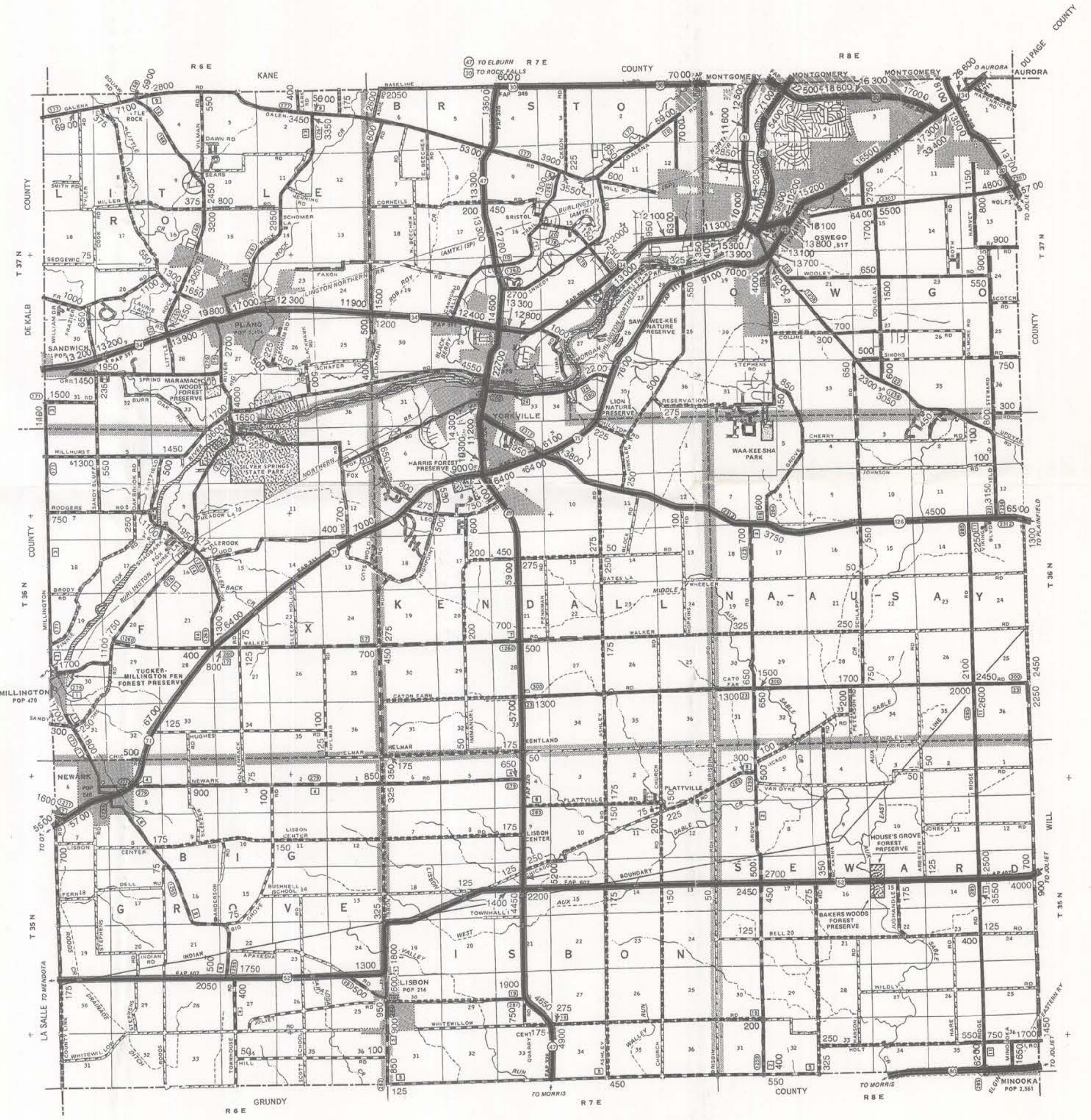

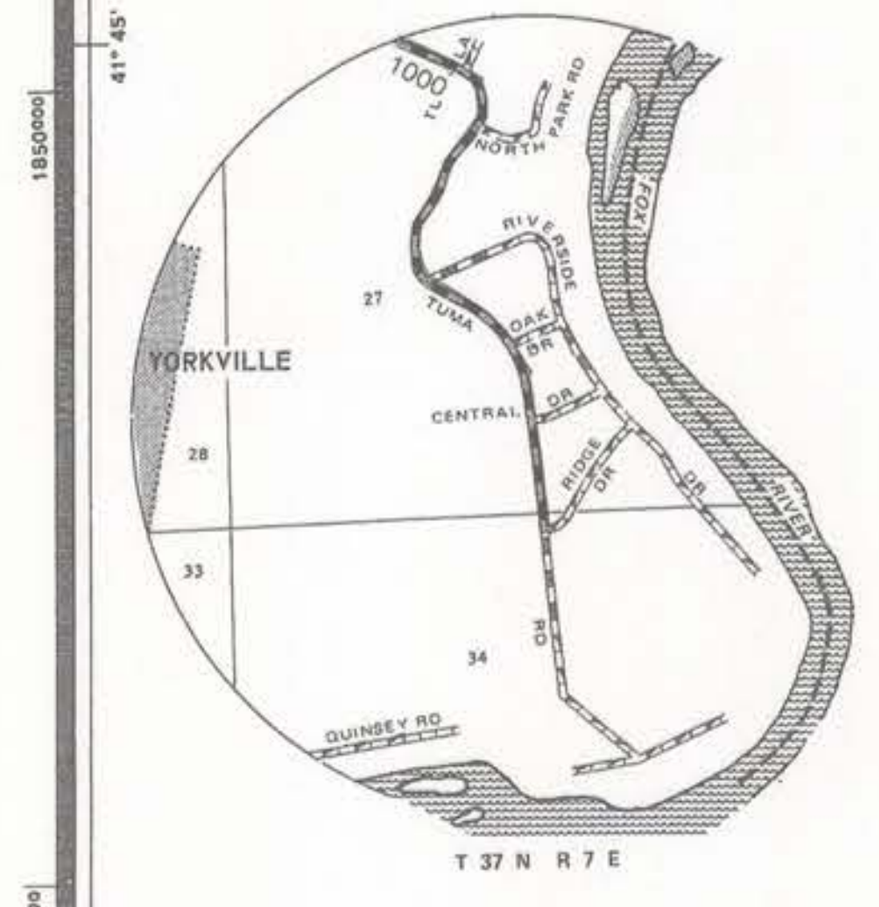

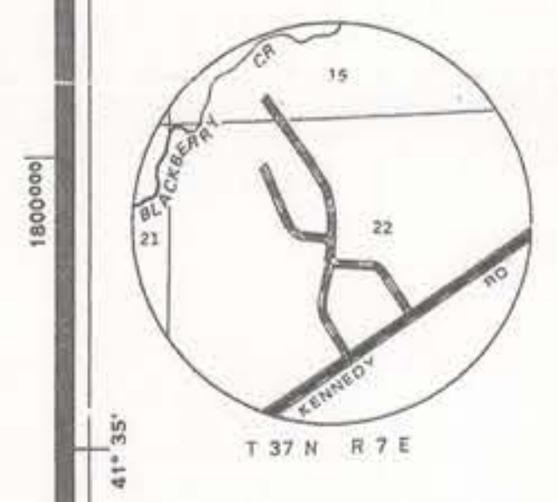

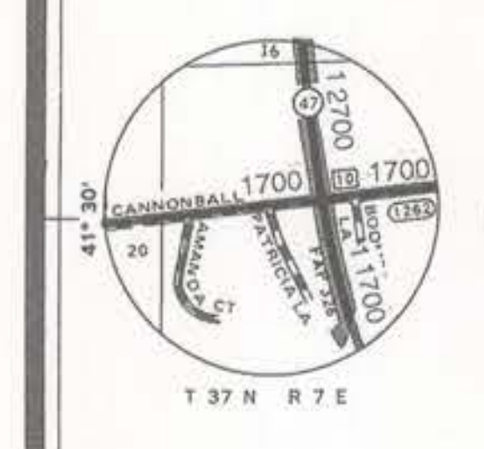

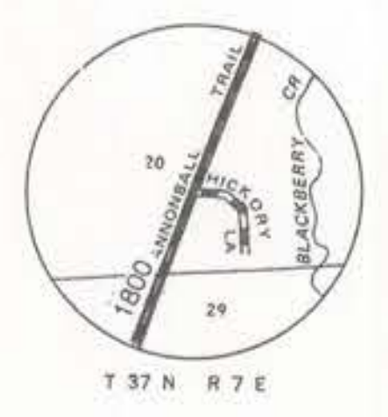

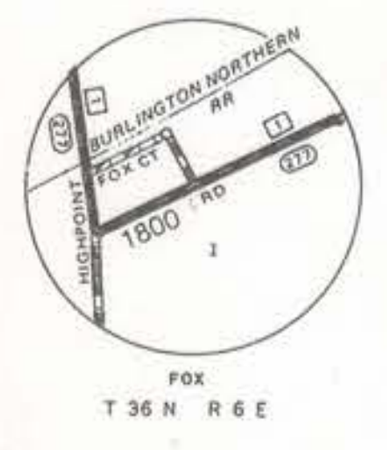

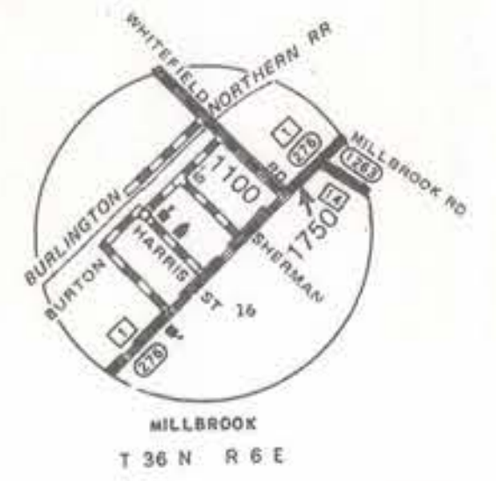

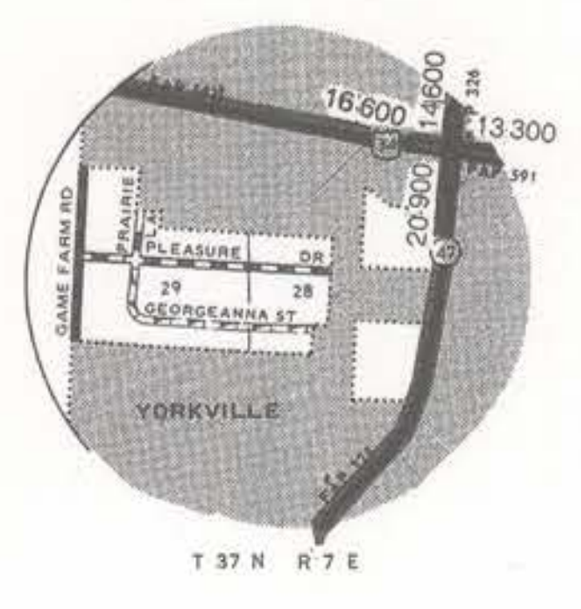

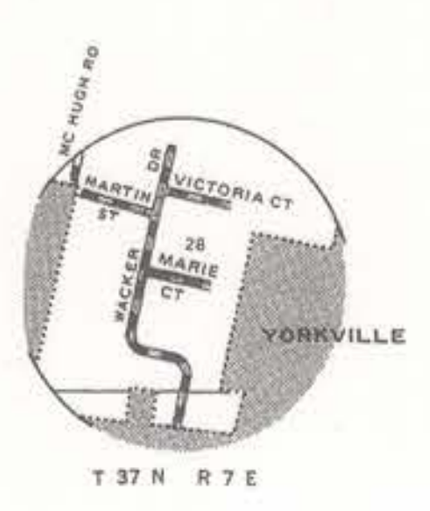

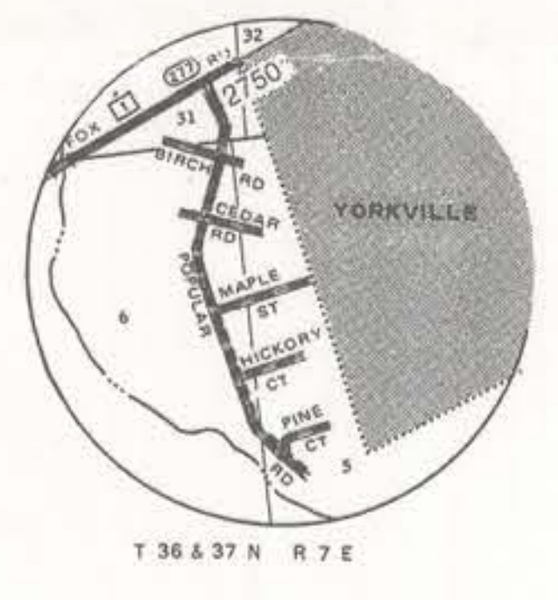

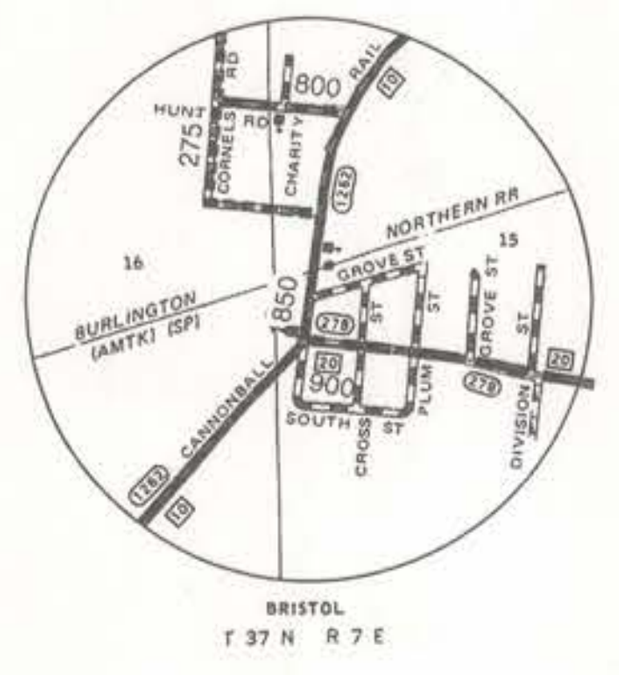

FOR DETAILED INFORMATION OF CONGESTED AREAS SEE OSWEGO TOWNSHIP AND CITY MAPS

ORIGINAL DATA 1981	
REVISED	
BY	DATE
JAR	12-31-91
JAR	12-31-92
MAS	12-31-93
MAS	12-31-94
MAS	12-31-95

CONTROL: U.S. COAST AND GEODETIC SURVEY, U.S. GEOLOGICAL SURVEY, U.S. PUBLIC LANDS SURVEY, RAILROAD ALIGNMENTS, AERIAL PHOTOGRAPHS, AND DIVISION OF HIGHWAYS ROAD INVENTORY.

POLYCONIC PROJECTION
25,000 FOOT GRID BASED ON ILLINOIS STATE PLANE COORDINATES (EAST ZONE)
POPULATION 39,413 1990 CENSUS
TOTAL AREA 322 SQUARE MILES