1992 TRAFFIC MAP
KANE COUNTY
ILLINOIS

PREPARED BY THE
DEPARTMENT OF TRANSPORTATION
OFFICE OF PLANNING AND PROGRAMMING
IN COOPERATION WITH THE
U.S. DEPARTMENT OF TRANSPORTATION
FEDERAL HIGHWAY ADMINISTRATION

TRAFFIC LEGEND

ANNUAL AVERAGE 24 HOUR TRAFFIC VOLUME

PRIMARY HIGHWAYS
2000

SCALE
0 1 2 3 4 5 MILES
0 1000 2000 3000 4000 5000 10,000 15,000 20,000 25,000 FEET
0 1 2 3 4 5 6 7 8 9 10 KILOMETERS

SCALE OF ENLARGEMENTS
0 1/4 1/2 3/4 1 1 1/4 1 1/2 MILE
0 500 1000 2000 3000 4000 5000 FEET
0 1 2 3 4 5 6 7 8 9 10 KILOMETER

LEGEND

CLASSIFICATION OF ROADS AND STREETS

MARKED ROUTE: U.S., I.L., AND INTERSTATE
HIGHWAY WITH CONTROL OF ACCESS
(CASING INDICATES FRONTAGE ROAD)
PAVED DIVIDED UNDIVIDED
BITUMINOUS HIGH TYPE LOW TYPE
GRAVEL OR STONE
SOIL SURFACE
GRADED AND DRAINED
UNIMPROVED
FEDERAL-AID PRIMARY ROUTE F A P
FEDERAL-AID SECONDARY
COUNTY HIGHWAY

CITIES AND VILLAGES

COUNTY SEAT OTHER
INSET OF CONGESTED AREA

STRUCTURES, NAVIGATION AND DRAINAGE

HIGHWAY BRIDGES OVER 20 FT. CLEAR SPAN
FORD OVER 20 FT. IN LENGTH
FREE FERRY TOLL FERRY
DAM WITH LOCK
DRAINAGE DITCH OR DREDGED STREAM
CANAL

BOUNDARY LINES AND SCREENS

CIVIL TOWNSHIP OR ROAD DISTRICT
FOREST PRESERVE OR PARK AREA
MILITARY RESERVATION

AIRPORTS

SCHEDULED SERVICE OTHER
MILITARY SEAPLANE BASE

CULTURAL FEATURES

SCHOOL
HOSPITAL
POST OFFICE
PUBLIC BUILDING
CEMETERY
POWER PLANT
CORRECTIONAL INSTITUTION
REST AREA
SCENIC SITE
STATE HIGHWAY POLICE STATION
FAIR GROUND
FIRE DEPARTMENT
TOLL PLAZA
WEIGHT STATION

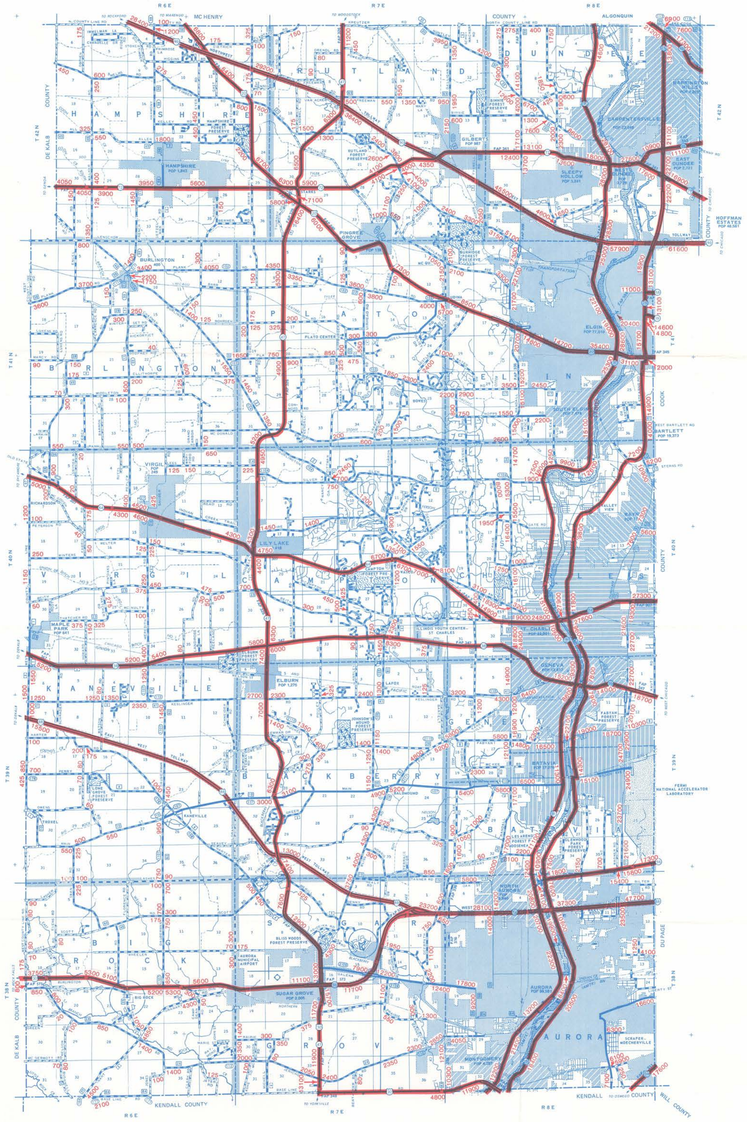

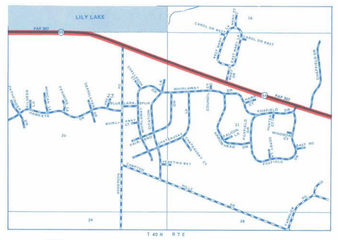

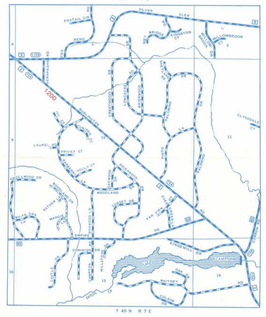

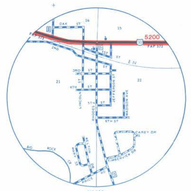

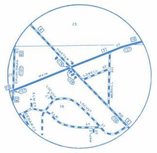

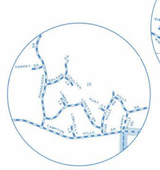

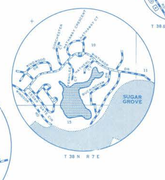

FOR DETAILED INFORMATION OF CONGESTED AREAS SEE "CONGIN" MAPS

POLYCONIC PROJECTION
ILLINOIS FIRST ORD BASED ON ILLINOIS
STATE PLANE COORDINATES (EAST ZONE)
POPULATION 317,471 1990 CENSUS
TOTAL AREA 523 SQUARE MILES

CONTROL: U.S. COAST AND GEODETIC SURVEY, U.S. GEOLOGICAL SURVEY, U.S. PUBLIC LANDS SURVEY, RAILROAD ALIGNMENTS, AERIAL PHOTOGRAPHS, AND DIVISION OF HIGHWAYS ROAD INVENTORY.

ORIGINAL DATA 1993 REVISED	
BY	JWYS
JAN	12-31-92
JAN	12-31-93

GENERAL HIGHWAY MAP KANE COUNTY ILLINOIS